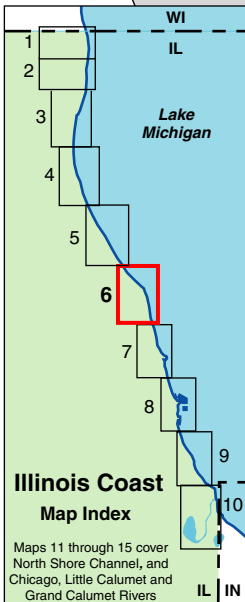
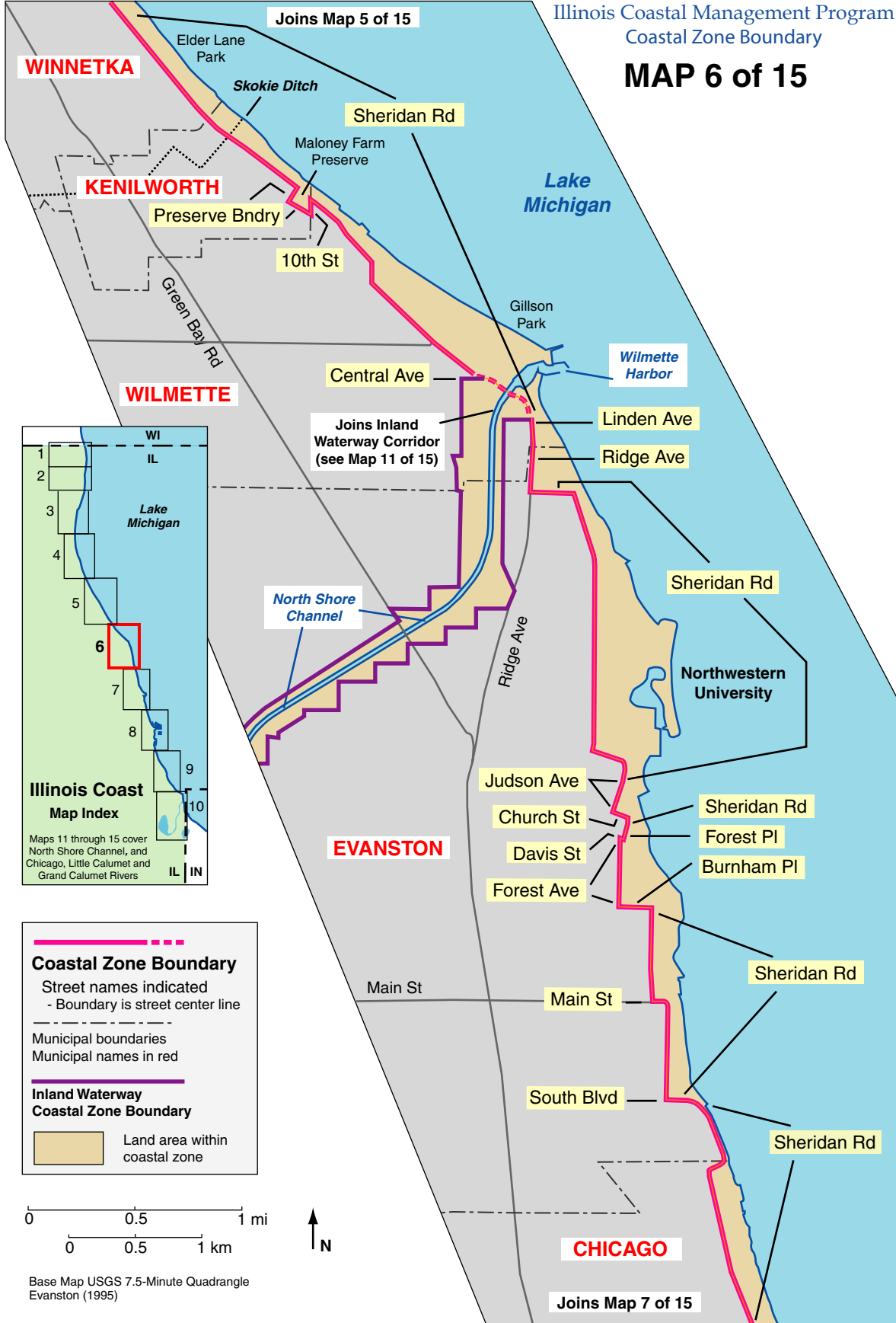


MAP 6 of 15

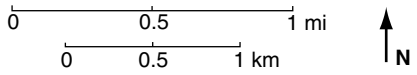


Coastal Zone Boundary
Street names indicated - Boundary is street center line

Municipal boundaries
Municipal names in red

Inland Waterway Coastal Zone Boundary

Land area within coastal zone



Base Map USGS 7.5-Minute Quadrangle Evanston (1995)

Joins Map 5 of 15

Joins Map 7 of 15