

BASELINE ANALYSIS OF VASCULAR VEGETATION
FOR HISTORIC OAK SAVANNA REMNANTS OF NORTHERN ILLINOIS

BY

STEVEN I. APFELBAUM
Applied Ecological Services
Route 1, Box 130
Juda, WI 53550

MARLIN L. BOWLES AND GEROULD S. WILHELM
The Morton Arboretum
Lisle, IL

STEPHEN PACKARD
The Nature Conservancy
Chicago, IL

27 February 1987

INTRODUCTION

Fire has played a major and integral role in the evolution, development, and maintenance of many biological systems throughout North American (Ahlgren, 1960; Wright, 19--). But however, only recently, has a basic understanding of the intricate role of fire in maintaining grasslands, wetlands, and numerous forest types (Kilgore, 1978, 1983; Heinselman, 1973) developed. Equally as recent is the understanding that fire suppression associated with Eurasian settlement of North America has resulted in gross changes in the aspect, appearance, and ecological functions of natural systems.

Society's long-standing concept of fire as an undesirable, destructive agent now is being enlightened by the scientific community (Kilgore, 1982). Results from research in systems where fire has played an important historic role suggest fire suppression is often followed by declines in native plant and animal species richness and diversity, increased litter and shading, phytotoxin build up in substrates, decreased availability of essential nutrients and mycorrhizal fungi, and increased homogeneity in habitat structure and spatial heterogeneity. The increased biomass and fuel loads than can develop eventually can produce severe conflagrations and cause even more potential disruption. Reduced nutrient cycling and increased domination by few species also can result (Huston, 1979). In some forest types, shifts in many wildlife species, and increases in shade tolerant and less flammable plant species accompany fire suppression (Heinselman, 1973; Loucks, 1970; Ahlgren, 1960; Apfelbaum and Haney, 1981; Schmelz et al., 1975; Schlesinger, 1976; Davison, 1980; McGee, 1984).

Savanna ecosystems have a global distribution in temperate, subtropical, and tropical climes (Walter, 1973). Most are associated as

peripheral zones with grassland and sometimes forested ecosystems (Walter, 1973; Anderson, 1982). The proximity of savanna to grasslands with frequent recurring fires may suggest an important historic role for fire in savanna and also as well as some forests. Physiologic responses and adaptations of some prairie and savanna species suggests that they were dependent upon fire and that fire had a critical role in the synecology of their biomes.

The historical occurrence of fire in the upper midwest prairies and associated savannas, barrens, and oak woodlands is well documented (Curtis, 1959). The role of this natural process in development and maintenance of these communities also has had a considerable historical treatment and review (Gleason, 1912, 1913; Muir, 1913; Wells, 1970; Vogl, 1974, Anderson, 1982, 1983; Nuzzo, 1986). The vegetational character of post-settlement savannas, barrens, and oak woodlands has been studied (Vestal, 1936; Bray, 1960; Curtis, 1959), but very little specific pre-settlement detail on this biological community is known (Packard, 1985).

Prairie, oak savanna, and oak woodland often originally were contiguous communities (Anderson, 1982) and certainly influenced on a landscape level by widespread natural processes such as fire. Prescribed burning has been the primary prairie management tool used in Illinois for nearly a decade; but only recently have efforts been made to use fire for the maintenance and restoration of oak woodlands and savannas. Although some examples of these communities have been maintained naturally on sand substrates, their counterparts on silt loam soils began to disappear with settlement and subsequent fire suppression. Only a few silt loam savanna remnants of even moderate quality now remain., and these woodlands are typically in transition to domination by more mesic woody species as canopy oaks decline. The pre-settlement flora and fauna of these communities have changed greatly; management and restoration efforts need study to document these

changes and to develop potential maintenance options for existing remnants.

In northern Illinois, the original distribution of savanna has been mapped only on a general or partial basis (Nuzzo, 1986; Moran, 1978; Hanson, 1978). This community occupied deep silt loam soils, primarily on moraines, and was a frequent vegetation type in northern Illinois. The pre-settlement savanna vegetation in this region now has all but been lost to agricultural land-uses including great modifications by timbering, tillage, drainage, intense recurring livestock grazing, and fire suppression. Several degraded silt loam soil savannas remain, but most remnants occur on sandy soils.

The Illinois Nature Preserve Commission recognized the urgency of this problem and contracted with The Morton Arboretum to collect baseline vegetation information and study the effects of burning on plants, small mammals, and insects at Reed-Turner Nature Preserve, Lake County, a 15 ha closed oak woodland community. Additional funding from the Nature Conservancy, Max McGraw Foundation, Lake County Forest Preserve District, and Illinois Department of Conservation (Non-game Checkoff Fund) allowed expansion of the study to cover three other sites representing a mesic continuum from closed to open savanna conditions. These included Middlefork Savanna (Lake County), a 10 ha high quality open savanna; Somme Prairie and Savanna (Cook County), a 45 ha matrix of prairie and closed savanna; and Wadsworth Prairie and Savanna (Lake County), a 40 ha closed oak savanna with some adjacent prairie. Similar studies of dry-mesic and wet-mesic savanna have not been initiated.

Goals of these investigations included:

- 1) Characterization of quantitative and qualitative aspects of the vascular vegetation, nesting birds, resident small mammals, and selected insects in the study areas.

- 2) Establishment of baseline monitoring and research designed to allow an analysis of the effects of prescribed burning on these various plant and animal communities.
- 3) Characterization of the effects of prescribed burning on the study areas, comparison of differences within and among sites, and development of long-term management recommendations to rehabilitate these sites.

Specific vegetation objectives are to determine the effect of burning on (1) the composition of the herbaceous (fine fuel) layer (does fire result in an increase in fuel species and decline in other species?); (2) the density of invading woody species (does fire cause a decline in woody density?); (3) oak reproduction (does fire result in increased reproduction of oaks?); and (4) does the natural quality and species richness increase over time. Significant data may not be immediately available on oak reproduction, but initial trends for herbaceous/fuel species and woody density should begin to become established after several years of fire treatment.

We expect resulting vegetation changes to have significant effects on wildlife. If tree and shrub layers are opened by fire, shifts in bird and small mammal populations should occur: will species of these closed forest communities decline while open ground foraging species increase? Similarly, will fire cause an increase in those insect populations adapted to exposed ground conditions and high density/diversity of grass/sedge and forb species, and will ground fires result in direct mortality of some insect species adapted to fire exclusion?

STUDY AREAS

REED-TURNER WOODLAND

The Reed-Turner Preserve was chosen because of the existence of a high quality woodland which included remnants of historic savanna vegetation. Barbara Turner, Preserve owner endorsed the project, and use of an existing trail system facilitated access and segmentation of experimental units.

This 15 ha Preserve is located on the edge on the historic Long Grove (Figure 1). Presumably, Reed-Turner Woodland was originally a savanna. The Public Land Survey and map of Section 24 (Figure 2) described the western border as "timber" and "scattering timber" with an understory of young oak and hazel. Witness trees and line trees all were bur and white oaks with diameters between 9 and 24 inches. Black oak, red oak, and hickory also are mentioned for this section.

Previous preserve studies included a master plant (INPC, 1979) vegetation surveys (Schulenberg, unpublished data; Wilhelm and Packard, unpublished data) and studies of butterflies (Shennum, unpublished data).

These studies suggested that Reed-Turner Woodland, like most former prairie groves, had gradually lost its open structure and many of its species. Now, a variety of community types including dry-mesic and mesic upland forest with north- and south-facing slopes, and floodplain (wet-mesic) forest occur within the preserve. Oak reproduction appears minimal in all areas, although old, open grown bur and white oaks occur on the preserve's south boundary where a natural prairie-savanna transition occurred. A small 1/2 acre area adjacent to the north preserve boundary was kept open by mowing for many years. This area is of particular interest because of an inclusion of savanna vegetation including alumroot (Heuchera richardsonii), shooting star (Dodecatheon meadia), fire pink (Silene virginica), two-flowered cynthia (Krigia biflora), and the state-threatened

creamy vetchling (Lathyrus ochroleucus). Elsewhere in the preserve are local populations of other savanna species including sandwort (Arenaria lateriflora), wild hyacinth (Camassia scilloides), and Pennsylvania sedge (Carex pensylvanica).

WADSWORTH SAVANNA

Wadsworth Savanna is a 40 ha closed canopy savanna remnant, which is part of the larger (over 120 ha) Wadsworth Prairie Nature Preserve, Lake County, Illinois (Figure 1). The preserve is owned by the Lake County Forest Preserve District and managed by prescribed burning. The site was chosen because it was presumed to represent the closed end of a continuum from open to closed savanna, and because of management potential by the preserve owner.

The Nature Preserve is a complex of prairie, wetland, and savanna situated adjacent to the east side of the Des Plaines River. Most of the preserve occurs in the River floodplain; however, the savanna study site is situated on a low morainic bluff adjacent to the floodplain.

No prior investigations have been conducted at the site. Qualitative assessments suggested that part of the savanna had been more degraded by past grazing but primary changes appear to have been an increase in density of woody understory vegetation due to fire protection. Bur oak is a common overstory tree, while black cherry is a major understory tree. Herbaceous savanna species noted initially included Lathyrus ochroleucus, Iaenidia integerrima, Zizia aurea, and Carex pensylvanica. Included within the site are several sedge-dominated wetlands, while immediately adjacent tracts includes a high quality prairie remnant and sedge meadow.

SOMME PRAIRIE AND SAVANNA

Somme Prairie and Savanna is a 40 ha tract containing a small area of closed oak savanna, and more extensive degraded prairie openings within a matrix of successional woody vegetation. This site is owned by the Cook County Forest Preserve District and managed by the North Branch Prairie Project. It was chosen for study because an accelerated conversion to open higher quality savanna is being managed for by brush clearing, seeding, and prescribed burning. A control (non-burn) treatment was established in a separate Forest Preserve District tract adjacent to the east.

The North Branch Prairie Project has conducted some prior studies (S. Packard, pers. comm.) at the site. These qualitative studies and observations found many weedy plant species and a low diversity of prairie and savanna species in openings. A closed former savanna community now characterized by bur oak with an understory dominated by buckthorn occurs along the south tract boundary and in adjacent Forest Preserve property. Included within the Forest Preserve, but not the study area is a small high quality prairie dedicated as Somme Prairie Nature Preserve.

MIDDLEFORK SAVANNA

Middlefork Savanna is a 10 ha tract of relatively high quality savanna in Lake County, Illinois (Figure 1); it apparently is the best remnant on silt loam soil in Illinois. The area remains in private ownership but public protection and management is being negotiated. The site was chosen as a benchmark for comparison against more disturbed sites in the study complex. Past disturbances to Middlefork Savanna include moderate grazing and invasion by Eurasian buckthorn. The site includes a railroad right-of-way and prairie which may have served as a source of periodic fire and recolonization by prairie species after grazing.

The site was recently discovered, and no prior quantitative studies have been completed. Most vegetative information on the site was collected during the 1986 study season. The entire site was burned for management purposes in spring, 1985.

GENERAL METHODS

REED-TURNER WOODLAND

The small size (15 ha) of the preserve allowed for relatively intense sampling but not for a wide variety of treatments. To provide control for spatial variability and management treatments the preserve was segmented into east, west, and center woods, and unmowed yard study areas and each was further divided into burn and non-burn units (Figure 3). Segmentation into burn units followed trail systems.

Plant species lists for control and test areas were developed following the time-meander search technique of Goff *et al.* (1982). Lists were generated from two simultaneous surveys through each study segment by recording all plant species observed in five-minute search intervals until no additional species were listed. This method established a datum from which to judge the effectiveness of sampling. An east-west preserve baseline was established, from which perpendicular sampling transects were surveyed through treatment and control areas for each site study unit. These random stratified transects also were perpendicular to major drainage gradients in the preserve. Study transect endpoints and 50m points were marked with steel conduit stakes.

WADSWORTH SAVANNA

In order to represent presumed differences between effects of past

grazing, the study site was divided into two replicates; each replicate will receive burn and non-burn treatments. Four east-west 300 meter transects were established (Figure 4), each in a separate burn or non-burn replicate. Transects were stratified randomly by positioning their starting points along a north-south railroad track baseline at the west boundary of the study site.

SOMME PRAIRIE AND SAVANNA

Four east-west 780 meter transects were surveyed on a stratified random basis from a northwest-southeast baseline located along the east preserve boundary (Figure 5). Two transects were extended 300 meters eastward as control (non-burn) transects in an adjacent forest preserve.

MIDDLEFORK SAVANNA

A baseline for transect locations was positioned along the railroad tracks forming the west site boundary. Four transects were surveyed on a stratified random basis from the baseline and extended east for distances of 150, 150, 100, and 50 meters (Figure 6). The irregular shape of the area determined the various lengths of transects.

SPECIFIC METHODS

GROUND COVER

All vascular and woody plants less than a meter high were quantified in meter square quadrats centered over transect lines at 10 meter intervals. In each quadrat percent cover of all plant species and ground cover elements (woody debris, leaf litter, rock, etc.) was estimated within cover classes. This data was used to calculate absolute and relative cover, relative

frequency, and importance values for each species by transects. Transects were combined for control (non-burn) and treatment (burn) areas. All nomenclature for vascular vegetation follows Swink and Wilhelm (1979). Natural quality indexing (Swink and Wilhelm, 1976) of control and test areas were evaluated from quadrat data and species lists generated using the Goff (1982) method. Searches for special status species were conducted, and demographic and reproductive data was measured for these species.

All sampling was conducted in late May 1986; later blooming species were identified in vegetative condition. Plots were re-sampled in August 1986 to determine adequacy of vegetative identification and sampling; results were found to be virtually identical and are not reported here.

WOODY VEGETATION

The intercept of woody plant canopies directly over each 50m transect was recorded by species in two layers, trees (2 inches DBH and over) and vines, shrubs, and small trees (less than 2 inches DBH and greater than 1m high). All associated tree diameters (DBH) were recorded by species on 1m either side of each 50m line. Stems of all vine, shrub, and small tree species at least 1m tall were tallied within 1m of the left side of each 50m line. All dead stems were identified but recorded separately. Woody stems were divided into 4 inch size classes for each species. Alive and dead stems were expressed as species density and combined for all transects within burn and within non-burn treatments.

RESULTS

REED-TURNER WOODLAND

Ground Cover

Species richness generated by time meander searches for the center woods burn and non-burn units appears similar, with 52 species (13% were not native) (Table 1). Species richness was highest in the yard study area (92 species, 20% not native), with all species encountered in a short search time because of the small size of this area. Species richness also was high in the west woods study area (87 species, 17% not native), but more search-time was required to encounter all species in this larger area.

Thirty-six species were encountered in quadrats in the east woods study area (Tables 2 & 3), and burn and non-burn transects were similar. Dominant herbaceous plants were the woodland species Circaea quadrisulcata, Erythronium albidum, and Smilacina racemosa. Dominant woody plants under 1 meter were Fraxinus americana, Prunus serotina, Rhamnus cathartica, Rhamnus frangula, Ribes missouriense, and Cornus racemosa. Fuel primarily was from leaf litter (Importance value = 62-66), but woody litter also was abundant (IV = 20-23).

Transect quadrat data was combined for the west woods and center woods study areas (Table 4 & 5) because of their small size and overlapping transects. Fifty-four species were encountered, and burn and non-burn transects were similar. Dominant herbaceous plants were Circaea quadrisulcata, Erythronium albidum, Smilacina racemosa, and Arisaema triphyllum. The savanna species Camassia scilloides and Carex pennsylvanica were relatively common on these transects, while Dodecatheon meadia and Veronicastrum virginicum were present but not sampled. Dominant woody plants under 1 meter were Fraxinus americana, Cornus racemosa, and Prunus virginiana. Fuel primarily was from leaf litter (IV = 64-66), but woody

litter also was abundant (IV = 21-24).

The yard study area had the relatively highest species diversity (Tables 6 & 7). Sixty-nine species were encountered in this small area. Erythronium albidum and Smilacina racemosa were common, but shared dominance with graminoid/cyperoid fuel species (IV = 14, and 20) including Carex sp., Carex pennsylvanica, Danthonia spicata, Poa compressa, Poa pratensis, and other graminoid species such as European fine-leaved Fescues. Dominant woody plants under 1 meter were Fraxinus americana, Cornus racemosa, Rhamnus cathartica, and Quercus alba. Leaf litter was relatively low (IV = 2-30), as was woody litter (IV = 2-9).

Two colonies of the state-threatened plant species Lathyrus ochroleucus were encountered during the field survey. This legume was restricted to openings, which were free from understory competition by shrubs. The yard study area colony consisted of 14 ramets (3 flowering) in a 15 meter square area. This colony apparently had survived in a mowed yard for many years. A second colony occurred in a previously mowed opening in the center woods. This colony had 66 ramets in a 7 meter square area; 6 ramets apparently flowered but were destroyed by a herbivore.

Woody vegetation

For purposes of discussion, woody vegetation data from the three woody study areas were lumped into burn and non-burn data sets (Tables 8 & 9), and treated separately from the yard study area data set (Table 10).

Woody vegetation in the yard was virtually absent, with one Quercus alba in an upper size class; though, the other study areas had a complex canopy structure, which appeared similar on burn and non-burn sites.

Upper size classes (10-24 inches DBH) at Reed-Turner Woodland were dominated by Quercus alba; subordinate co-dominant trees included Quercus

rubra, and *Quercus macrocarpa*. The mid-size classes (6-10 inches DBH) were more diverse, and dominated by *Fraxinus americana*, *Lilia americana*, *Ulmus americana*, *Quercus ellipsoidalis*, and *Carya ovata*. Lower size classes (0-6 inches DBH) included shrubs and reproduction from the mid-size classes. Dominant trees undergoing reproduction included *Ulmus americana*, *Fraxinus americana*, and *Lilia americana*; also the oaks *Quercus ellipsoidalis*, and *Quercus rubra* occurred at low densities in lower size classes. The shrub layer is dominated by *Prunus virginiana*, *Prunus serotina*, *Ostrya virginiana*, and the introduced *Rhamnus cathartica*. Other important understory plants include the exotics *Rhamnus frangula*, and *Lonicera tatarica*.

WADSWORTH SAVANNA

Ground Cover

Quadrat sampling encountered 102 herbaceous, graminoid, or cyperoid plant species at Wadsworth Savanna. Dominant (Importance Value ≥ 2.0) (Table 11) herbaceous plants included *Smilacina racemosa*, *Trillium recurvatum*, *Geranium maculatum*, *Trillium grandiflorum*, *Sanicula gregaria*, *Taraxacum officinale*, and *Carex lacustris* (in wetlands). Dominant (IV ≥ 2.0) woody species under 1m included *Viburnum dentatum*, *Cornus racemosa*, *Rubus* sp., *Corylus americana*, *Lonicera tatarica*, *Rhamnus cathartica*, and *Viburnum prunifolium*. Fuel primarily was from leaf litter (Mean IV = 13.75) and graminoid/cyperoid cover (mean IV = 11.0), but wood litter also was abundant (Mean IV = 7.425).

Woody vegetation

Upper size classes (18-26 inches DBH) sampled at Wadsworth were dominated by *Quercus alba* and *Quercus rubra* (Table 12). Mid-size classes

(10-18 inches DBH) were represented by *Carya ovata*, *Quercus alba*, *Prunus serotina*, *Juglans cinerea*, *Populus grandidentata*, *Quercus ellipsoidalis*, and *Quercus palustris*. Lower size classes (0-10 inches DBH) contained more than 25 species. Dominant species included European buckthorns (*Rhamnus frangula* and *R. cathartica*), *Corylus americana*, *Cornus racemosa*, *Viburnum dentatum*, and *Lonicera tatarica*. Some minimal oak reproduction occurred from *Quercus ellipsoidalis* occurred.

SOMME PRAIRIE AND SAVANNA

Ground cover

Quadrat sampling encountered over 190 herbaceous grass, and sedge species at Somme Prairie and Savanna (Table 13). However, only one such species (*Geum canadense*) had an importance value over 2.0. Other dominant species included *Poa pratense*, *Carex laxiflora*, *Fragaria virginiana*, and *Solidago juncea*. Dominant woody species under 1m included *Rhamnus cathartica*, *Cornus racemosa*, *Prunus serotina*, *Crataegus* sp., *Prunus virginiana*, and *Lonicera tatarica*. The Eurasian shrub *R. cathartica* had the highest relative frequency, relative cover, and important value of all species under 1 meter. Leaf litter and wood litter contributed almost equally to fuel with mean important values of 7.5 and 7.3, respectively; however, graminoid/cyperoid cover contributed more with a mean value of 13.2 per transect.

Woody Vegetation

Upper size class (18-26 inches DBH) sampled at Somme included only *Quercus macrocarpa*, but these trees were rare; control transects encountered only *Fraxinus americana* and *Quercus ellipsoidalis* in these size classes (Table 14). Mid-size-classes (10-18 inches DBH) were characterized by a

heterogeneous mixture including Carya ovata, Populus alba (Eurasian), Robinia pseudoacacia, Prunus serotina, Fraxinus americana, and Quercus rubra. Lower size classes were dominated by European buckthorn (Rhamnus sp.), Crataegus sp., dogwood (Cornus racemosa), and Eurasian honeysuckle (Lonicera sp.).

MIDDLEFORK SAVANNA

Ground Cover

Quadrat sampling encountered over 100 herbaceous, graminoid, or cyperoid species at Middlefork Savanna (Table 15). Dominant (highest importance values) examples of these species included Carex pensylvanica (IV = 3.80), Andropogon gerardi (IV = 3.79), Fragaria virginiana (IV = 2.77), Solidago juncea (IV = 2.51), and Helianthus divaricatus (IV = 1.85). Other significant species include Comandra richardsoniana (IV = 1.42), Dodecatheon meadia (IV = 1.34), Silphium terebinthinaceum, Cyripedium calceolus, and the state-endangered Platanthera leucophaea. Important woody species encountered by quadrat sampling include Cornus racemosa (IV = 2.43), Rhamnus cathartica (IV = 2.43), Rosa carolina (IV = 1.84), Lonicera tatarica (IV = 1.29), and Smilax herbacea (IV = 1.25). Leaf litter and wood litter contributed equally to fuel (Mean IV/transect = 12); however graminoid/cyperoid cover contributed heavily with a mean value of 24.8 per transect.

Woody Vegetation

Upper size classes (18-26 inches DBH) were exclusively dominated by Quercus alba and Quercus macrocarpa (Table 16). Woody species almost totally were absent from the mid-size classes (6-18 inches DBH), while lower

size class (0-6 inches DBH) were dominated by Cornus racemosa, Rhamnus cathartica, Quercus macrocarpa, and Quercus ellipsoidalis.

DISCUSSION

REED-TURNER WOODLAND

At Reed-Turner Woodland, herbaceous species richness and natural quality appear directly related to overstory and understory woody canopy cover (Table 17). Herbaceous native species richness and mean natural quality index all were highest for the yard study area, which is free of canopy cover. In contrast, the east woods study area, which has a closed woody understory and tree canopy had lower species richness and natural quality but higher levels of woody plant cover, leaf litter, and woody litter. The center and west woods (a composite study area) was intermediate in species richness but low in species density. This large area is heterogeneous, with mixed areas of open and closed understory structure, but primarily it has a closed overstory structure. Summer- and fall-flowering savanna species, which are rare at Reed-Turner, are restricted to these opening or to open study areas.

Woody vegetation structure at Reed-Turner (Figure 7 & 8) appears characteristic of fire protected woodlands. Larger (older) size classes are dominated by white, red and bur oaks. However, these trees occur at relatively low densities in the mid-size classes where dominant trees are white ash and basswood. White oak is almost totally absent from the smallest size classes, except for reproduction encountered in the open yard study area. Instead, white ash, American elm, and basswood constitute the primary tree reproduction. In addition to native shrub species, the introduced buckthorns and tartarian honeysuckle are locally abundant in the forest understory.

These data support the argument that profound changes have taken place at Reed-Turner Woods Nature Preserve. These changes appear caused by shading and competition from a closed understory, presumably due to protection from fire, which promotes understory openings and maintains comparatively higher light levels. We suggest that disturbance by fire originally sustained a white, bur, and red oak-dominated woodland with a herbaceous and graminoid-rich fuel base. Fire protection has allowed reproduction by the more shade tolerant but fire sensitive white ash, basswood, and American elm. Shade from these woody species has restricted oak and graminoid reproduction to rare open patches and dramatically lowered species diversity and richness.

WADSWORTH SAVANNA

Herbaceous vegetation at Wadsworth was diverse, with over 100 herbs, grasses, or sedges encountered by sampling. Although canopy conditions now are relatively closed, few species characteristic of forest conditions were encountered and the most common species are more typical of open woodland; presumably, these species are remnants from more open savanna conditions.

As expected, woody tree species were not equally distributed through all size classes. Their distribution appears to represent a former oak-dominated community with reproduction and succession in smaller size classes now represented by shade tolerant canopy species and understory shrubs. Larger size classes contain only red and white oak, but the latter species was not present as reproduction in the smallest size class.

SOMME PRAIRIE AND SAVANNA

Although this site had extremely high species diversity, few were

conservative prairie or savanna species, and this diversity reflects a high heterogeneity of disturbed habitat with many Eurasian species. Although some herbaceous savanna species were present, they occurred at low frequencies (apparently due to intense past grazing) and contributed little to total importance value.

Woody understory species were dominated by the Eurasian Rhamnus cathartica. Mid-size classes include a diversity of species, but several (Populus alba and Robinia pseudacacia) reflect a long history of disturbance. Upper size classes contained few species. The presence of bur oak suggests a former savanna condition; but the presence of Fraxinus americana and Quercus ellipsoidalis in these upper size classes also suggests a relatively long history of disturbance.

MIDDLEFORK SAVANNA

Herbaceous vegetation at Middlefork Savanna was diverse, with over 100 species of grasses, sedges, and forbs encountered in only 450 meters of transects. Many of these were more conservative prairie and savanna species; while the characteristic prairie grass big bluestem was the second most important species encountered; very few species typical of more closed savanna conditions were present.

Woody vegetation was bimodally distributed by size-classes. Large bur and white oak formed a savanna overstory. However, trees were absent from mid-size classes, presumably due to a recent fire and moderate grazing history. Bur oak was well represented by reproduction in lower size classes and was co-dominant with dogwood and buckthorn, presumably in response to high light levels generated by past fire and moderate grazing.

LITERATURE CITED AND BIBLIOGRAPHY

- Adams, C. C. 1908. The ecological succession of birds. *Auk* 25: 109-153.
- Ahlgren, C. E. 1960. Some effects of fire on reproduction and growth of vegetation in northeastern Minnesota. *Ecology* 41: 431-445.
- Anderson, R.C. 1982. An evolutionary model summarizing the roles of fire, climate, and grazing animals in the origin and maintenance of grasslands. Pp 297-308 in J. Estes, R. Tylr and J. Brunken, eds., *Grasses and Grasslands: Systemics and Ecology*. University of Oklahoma Press. Norman, OK.
- Anderson, R.C. 1983. The eastern prairie forest transition-and overview. Pp. 86-92 in R. Brewer, ed., *Proceedings of the Eighth North American Prairie Conference*. Western Michigan University. Kalamazoo, MI.
- Anderson. 1986. Letter of communication on April 24 with M. Bowles.
- Angle, P. ed. 1968. *Prairie State: Impression of Illinois, 1673-1967*. By Travelers and other Observers. University of Chicago Press. Chicago.
- Apfelbaum, Bowles, Packard, and Wilhelm. 1986. Letter of communication on 11 May with B. Anderson.
- Apfelbaum, S. and A. Haney. 1977. Nesting and foraging activity of the brown creeper in northeastern Minnesota. *Loon* 49: 78-80.
- Apfelbaum, S. and A. Haney. 1981. Bird populations before and after wildfire in a Great Lakes pine forest. *Confor* 83: 347-354.
- Bailey, R. G. 1978. Description of the ecoregions of the United States. U.S. Sep. Agric. For. Serv. Odgen, UT.
- Beck, D. E. 1970. Effect of competition on survival and height growth of red oak seedlings. USDA Forest Serv. Res. Pap. Se-56, 7 p. Southeast Forest Exp. Stn., Asheville, NC.
- Betz, R. F. *Prairie plants of the Chicago region*. The Morton Arboretum. Lisle, IL.
- Biswell, H. H. The use of fire in wildland management in California. In: *Natural Resources: Quality and Quantity*. Berkeley, CA: University of California Press: 1967: 71-87.
- Blackford, J. 1955. Woodpecker concentration in a burned forest. *Condor* 57:28-30.
- Bock, C. E. and J. F. Lynch. 1970. Breeding bird populations of burned and unburned forests in the Sierra Nevada. *Condor* 72: 182-189.
- Bock, C. E., M. Raphael, J. H. Bock. 1978. Changing avian community structure during early post-fire succession in the Sierra Nevada. *Wilson Bulletin* 90: 119-123.

- Braun, E. L. 1950. Deciduous forests of eastern North America. Hafner, New York. 596 p.
- Bray, J. R. 1960. The composition of savanna vegetation in Wisconsin. Ecology 41: 721-732.
- ↓ Brown, J. H. 1960. The role of fire in altering the species composition of forests in Rhode Island. Ecology 41:310-316.
- Brown, J. K. 1974. Handbook for inventorying downed woody material. General Technical Report INT-16. Ogden, UT: U.S. Department of Agriculture, Forest Service, Intermountain Forest and Range Experiment Station. 24 p.
- Brunson, A. 1900. A Methodist circuit rider's horseback tour from Pennsylvania to Wisconsin. In Wisconsin Historical Collections, Vol 15.
- Bryson, R. 1966. Air masses, streamlines, and the boreal forest. Geogr. Bull. 8:228-269.
- Buck, S. J. 1914. Travel and description, 1765-1865. Illinois State Historical Library, Collections, vol 9. Springfield.
- Buckner, E. 1982. Archaeological and historical basis for forest succession in eastern North America. In Proc. Soc. Amer. Foresters Nat. Convention, p. 182-187.
- Buffington, J. D. 1967. Soil arthropod populations of the New Jersey pine barrens as affected by fire. Entomol. Soc. Am. 60: 530-535.
- Burns, R. M. 1983. Silvicultural systems for the major forest types of the United States. Agriculture Handbook No. 445. Washington, DC: U.S. Department of Agriculture, Forest Service. 191 p.
- Byrd, William. 1728. The writings of Colonel William Byrd (J.S. Bassett, ed.) Burt Franklin, N.Y. (1970). 461 p.
- Caswell, H. H. 1976. Community structure: a neutral model analysis. Ecological Monographs 46: 327-354.
- Clay, H.C., R. L. Rosler, and K.P. Hammock. 1978. Reproduction 12 years after seed-tree harvest cutting in Appalachian hardwoods. USDA For. Serv. Res. Pap. NE-350, 11 p. Northeast, For. Exp. Sta., Upper Darby, Penn.
- Cory, C. . 1912. The mammals of Illinois and Wisconsin. In Field Museum of Natural History, Publication, No. 153. (Zoology series, Vol. II.) Chicago.
- Coyne, J. H. (ed. and transl.) 1903. Exploration of the Great Lakes 1669-1670 by Dollier de Casson and de Brehant de Galinee. Ontario Hist. Soc. Papers and Records, Vol. 4.
- Curtis, J. 1959. The vegetation of Wisconsin. University of Wisconsin

Press. Madison, WI.

- Cwynar, L. C. 1977. The recent fire history of Barron Township, Algonquin Park. *Canadian Journal of Botany*. 55: 1524-1538.
- Davison, S. E. 1980. Vegetational change in a mature oak forest: a thirty year study. M.S. thesis, Rutgers, Univ., New Brunswick, N.J. 93 p.
- Day, G. M. 1953. The Indian as an ecological factor in the northeastern forest. *Ecology* 34: 329-346.
- Deeming, J. E., R. E. Burgan, and J. D. Cohen. 1977. The National Fire-Danger Rating System -- 1978. USDA For. Serv. Gen. Tech. Rep. INT-39, 62 p. Intermountain For. and Range Exp. Sta., Ogden, Utah.
- DeSelm, H. R., E. E. C. Clebsch, G. M. Michels, and E. Thor. 1973. Response of herbs, shrubs, and tree sprouts in prescribed-burn hardwoods in Tennessee. In Proc. 13th Ann. Tall Timbers Fire Ecology Conf., p. 331-334. Tall Timbers Res. Sta., Tallahassee, Fla.
- Farnham, E. W. Life in Prairie Land. New York. 1846.
- Gammon, A. D., V. J. Rudolph, and J. L. Arend. 1960. Regeneration following clearcutting of oak during a seed year. *J. For.* 58: 711-715.
- Gleason, H. A. 1912. "An isolated prairie grove." *Botanical Gazette*. 53: 38-49.
- Gleason, H. A. 1913. The relation of forest distribution and prairie fires in the Middle West. *Torrey* 13: 173-181.
- Grigal, D. F. and L. F. Ohmann. 1975. Classification, description, and dynamics of upland plant communities within a Minnesota Wilderness area. *Ecological Monographs* 45: 389-407.
- Guernsey, O., and J. F. Willard. 1856. History of Rock County. Janesville, Wisconsin. 350 p.
- Haapanen, A. 1965. Bird fauna of the Finnish forests in relation to forest succession. I. *Annales Zoologici Fennici* 2: 329-382.
- Habeck, J. R. and R. W. Mutch. 1973. Fire-dependent forests in the Northern Rocky Mountain. *Quaternary Research* 3: 408-424.
- Hagar, D. 1960. The interrelationships of logging, birds, and timber regeneration in the Douglas-fir region of the northwestern California. *Ecology* 41:116-125.
- Haines, D. A., V. J. Johnson, and W. A. Main. 1975. Wildfire atlas of the northeastern and north central states. USDA For. Serv. Gen. Tech. Rep. NC-16, 25 p. North Central Forest Exper. Sta., St. Paul, Minn.

- Hanson, P.C. 1978. The presettlement vegetation of the plain of glacial lake Chicago in Cook County, Illinois. Pp. 159-164 in R.L. Stuckey and K.J. Reese, eds., *Proceedings of the Sixth North American Prairie Conference*. Ohio Biol. Surv. Bull. Notes No. 15.
- Harmon, M. E. 1984. Survival of trees after low-intensity surface fires in Great Smoky Mountains National Park. *Ecology* 65: 796-802.
- Harris, T. M. 1805. The journal of a tour into the territory northwest of the Alleghany Mountains, made in the spring of the year 1803, in *Early western travels 1748-1846*, Vol. 3 (R. G. Thwaites, ed.), p. 307-382. Clark Co., Cleveland, Ohio.
- Heinselman, M. L. 1970. Restoring fire to the ecosystems of the Boundary Waters Canoe Area, Minnesota, and to similar wilderness areas. In *Tall Timbers Fire Ecol. Conf. Proc.* 10: 9-23.
- Heinselman, M. L. 1971. The natural role of fire in northern conifer forest, p. 61-72. In *Fire in the northern environment*. U.S. Dep. Agric. For. Serv. P.N.W. For. Range Exp. Sta.
- Heinselman, M. L. 1973. Fire in the virgin forests of the Boundary Water Canoe Area, Minnesota. *Quaternary Research* 3: 329-382.
- Heinselman, M. L. 1976. Stand origin maps for Superior National Forest. Unpublished maps on file at: U.S. Dept. of Ag., For. Serv. Superior National Forest, Duluth, MN.
- Henderson, N. R., and J. N. Long. 1984. A comparison of stand structure and fire history in two black oak woodlands in northwestern Indiana. *Bot. Gaz.* 145: 222-228.
- Hurlbert, S. H. 1971. The nonconcept of species diversity: critique and alternative parameters. *Ecology* 52: 557-568.
- Husch, B. 1963. *Forest mensuration and statistics*. Ronald Press, New York.
- Huston, M. 1979. A general hypothesis of species diversity. *American Naturalist* 113: 81-101.
- Johnson, P. S. 1974. Survival and growth of northern red oak seedlings following a prescribed burn. USDA For. Serv. Res. Note NC-177, 3 p. North Central Forest Exper. Sta., St. Paul, Minn.
- Johnson, P. S. 1976. Modal development of regeneration in clearcut red oak stands in the driftless area. In *Proc. Central Hardwood Forest Conf. I* (J. S. Fralish, G. T. Weaver, R. C. Schlesinger, eds.), p. 455-475. So. Illinois Univ., Carbondale, Ill.
- Johnson, P. S., and R. D. Jacobs. 1981. Northern red oak regeneration after preherbicide clearcutting and shelterwood removal cutting. USDA For. Serv. Res. Pap. NC-202, 5 p. North Central Forest Exper. Sta., St. Paul, Minn.

- Johnson, P. S. 1984. Responses of northern red oak to three overstory treatments. *Can. J. For. Res.* 14: 536-342.
- ✓ Johnson, R. L. 1979. Adequate oak regeneration -- a problem without a solution? In *Proc. Seventh Annual Hardwood Symposium of the Hardwood Research Council*, p. 59-65.
- INPC. 1979. Master plan for Reed-Turner Woodland Nature Preserve. Illinois Nature Preserve Commission/Natural Land Institute. Rockford, IL.
- Kalm, P. 1770. *Travels into North America* (J. R. Forster, trans.). Imprint Soc., Barre, Mass. (1972) 514 p.
- Karr, J. R. and R. R. Roth. 1971. Vegetation structure and avian diversity in several new world areas. *Am. Nat.* 105: 423-435.
- Keetch, J. J. 1944. Sprout development on once-burned and repeatedly-burned areas in the Southern Appalachians. *U.S. For. Serv. Appalachian For. Exp. Sta. Tech. Note* 59, 3 p.
- Kendeigh, S. C. 1944. Measurement of bird populations. *Ecological Monographs* 14: 69-106.
- Kendeigh, S. C. 1946. Breeding birds of the beech-maple-hemlock community. *Ecology* 27: 226-245.
- Kennicott, R. 1858. The quadrupeds of Illinois-Injurious and Beneficial to the farmer. In *U.S. Patent Office, Report of Agriculture for 1857*. Washington.
- Kilgore, B. M. Fire in ecosystem distribution and structure: western forests and scrublands. In: *Proceedings, fire regimes and ecosystem properties; 1978 December 11-15; Honolulu, HI. General Technical Report WO-26*. Washington, DC: U.S. Department of Agriculture, Forest Service; 1981: 58-89.
- Kilgore, B. M. Impact of prescribed burning on a sequoia-mixed conifer forest. In: *Proceedings Tall Timbers Fire Ecology Conference No. 12; 1972 June 8-9; Lubbock, Tx. Tallahassee, FL: Tall Timbers Research Station; 1973: 345-375*.
- Kilgore, B. M. Fire management programs in parks and wilderness. In: *Lotan, James E.; ed. Fire-its field effects: Proceedings of the symposium: 1982 October 19-21; Jackson, WY. Missoula, MT: International Fire Council; Pierre, SD: Rocky Mountain Fire Council; 1982: 61-91*.
- Killebrew, J. B., and G. B. Sudworth. 1897. *The forests of Tennessee: their extent, character, and distribution*. Pub. House of M.E. Church, South. Nashville, Tenn.
- Kinzie, J. A. 1856. *Waubun: the "Early Day" in the Northwest*. New York.

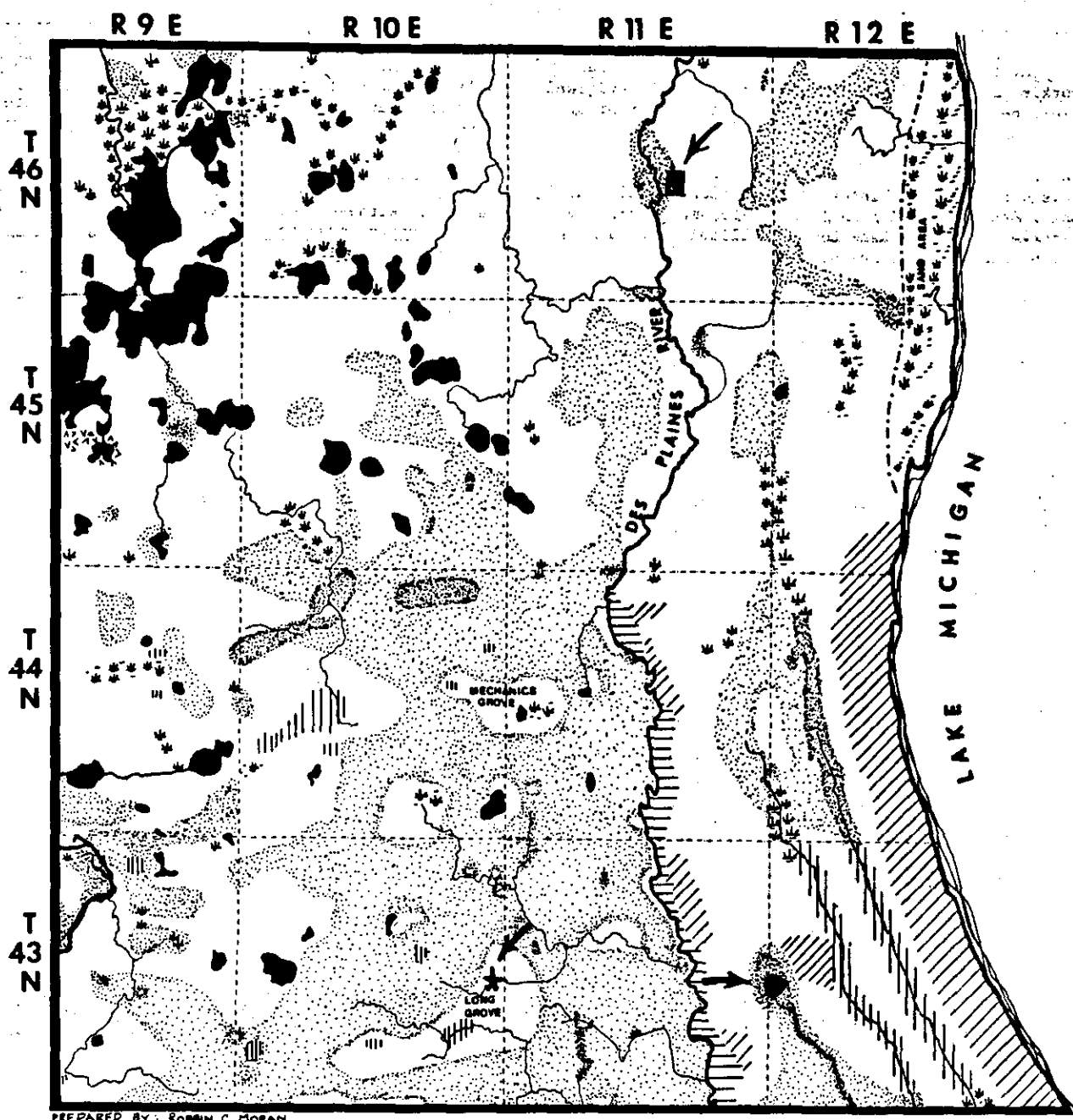
- Korstian, C. F. 1927. Factors controlling germination and early survival of oaks. Yale Univ. School of Forestry Bull. 19, 115 p.
- Krajicek, J. E. 1955. Rodents influence red oak germination. Central States Forest Exper. Sta. Note 91, Columbus, Ohio. 2 p.
- Kricher, J. C. 1973. Summer bird species diversity in relation to secondary succession on the New Jersey Piedmont. American Midland Naturalist 89: 121-137.
- Lawrence, G. E. 1966. Ecology of vertebrate animals in relation to chaparral fire on the Sierra Nevada foothills. Ecology 47: 278-291.
- Lindestrom, Peter. 1565. Geographia Americae. (A. Johnson, Transl.). Swedish Colonial Soc., Philadelphia (1925), 418 p.
- Loucks, D. L. 1970. Evolution of diversity, efficiency, and community stability. Am. Zool. 10: 17-25.
- Lunan, J. S. and J. R. Habeck. 1973. The effects of fire exclusion on ponderosa pine communities in Glacier National Park. Canadian Journal of Forest Research. 3: 574-579.
- Lyon, L. J. et al. 1978. Effects of fire on fauna. U.S. Dep. Agric. For. Ser. Gen. Tech. Rep. WO-6.
- MacMahon, J. A. 1980. Ecosystems over time: succession and other types of change; pp. 27-58. In: Waring, R. H. editor. Fresh perspective from ecosystem analysis: Proceedings of 40th Annual Biological Colloquium; 1980. Oregon State University, Corvallis, Oregon State University Press. 320 pp.
- Maissurow, D. K. 1941. The role of fire in the perpetuation of virgin forests of northern Wisconsin. Journal of Forestry 39: 201-207.
- Major, N. H. 1915. The pioneers of Morgan County. In Indiana Historical Society, Publications, vol 5, no. 5.
- Marks, J. B. 1942. Land use and plant succession in Coon Valley, Wisconsin. Ecol. Monogr. 12: 114-133.
- Marquis, D. A., P. L. Eckert, and B. A. Roach. 1976. Acorn weevils, rodents, and deer all contribute to oak regeneration difficulties in Pennsylvania. USDA For., Serv. Res. Pap. NE-356, 5p. Northeast, For. Exper. Sta., Upper Darby, Penn.
- McGee, C. E. 1980. The effect of fire on species dominance in young upland hardwood stands. In Proc. Mid-South Upland Hardwood Symposium for the Practicing Forester and Land manager, p. 97-104. USDA For. Serv. Tech. Publ. SA-TP-12. Southeastern Area, State and Private Forestry.
- McGee, C. E. 1984. Heavy mortality and succession in a virgin mixed mesophytic forest. USDA For. Serv. Res. Pap. SO-209, p 9. Southern For. Exp. Sta., New Orleans, LA.

- Mershon, W. B. 1907. The passenger pigeon. New York.
- Moran, R. 1978. Presettlement vegetation of lake County, Illinois. Pp. 12-18 in D.C. Glenn-Lewin and R.O. Landers, Jr., eds., Proceedings of the Fifth Midwest Prairie Conference. Iowa State University. Ames, IA.
- Morleigh. 1842. Life in the West; back-wood leaves and prairie flowers:...Extracts from the note book of Morleigh in search of an estate. London.
- Morton, Thomas. 1637. New English Canaa. Amsterdam. 191 p.
- Muir, John. 1913. The story of my boyhood and youth. New York. 294 p.
- Mutch, R. W. 1970. Wildland fires and ecosystems -- a hypothesis. Ecology 51: 1046-1051.
- Nelson, R. M., I. H. Sims, and M. S. Abill. 1933. Basal fire wounds on some southern Appalachian hardwoods. J. For. 31: 829-837.
- ✓ Niemi, G. J. 1978. Breeding birds of burned and unburned areas in northern Minnesota. Loon 50: 73-84.
- Niering, W. A., R. H. Goodwin, and S. Taylor. 1970. Prescribed burning in southern New England: Introguction to land-range studies. In Proc. 10th Ann. Tall Timbers Fire Ecology Conf., p. 267-286. Tall Timbers Res. Sta., Tallahassee, Fla.
- Noon, B. R., V. P. Bignman, and J. P. Noon. 1979. The effects of changes in habitat on northern hardwood forest bird communities; pp 33-48. In: Degraf, Richard, M.; Evans, Keith, E., compilers. Management of Northcentral and Northeastern forests for nongame birds: workshop proceedings; 1979 January 23-25; Minneapolis, MN: General Technical Report NC-51. St. Paul, MN: U.S. Department of Ag., FDrrest Service. Northcentral Forest Experiment Station. 268 pp.
- ✓ Nyland, R. D., L. P. Abrahamson, and K. B. Adams. 1982. Use of prescribed fire for regenerating red and white oak in New York. In Proc. Soc. Amer. Foresters Nat. COnvention, p. 163-167.
- Ohmann, L. F. and R. R. Ream. 1972. Wilderness ecology: virgin plant communities of the Boundary Waters Canoe Area. Research Paper NC-63. St. Paul, MN: U.S. Dept of Ag., Forest Service, Northcentral Forest Experiment Station.
- Packard, S. In Press. Rediscovering the tallgrass savanna of Illinois. Proceedings of the Teneth Northa American Prairie Conference, Denton, TX.
- Pielou, E. C. 1975. Ecological diversity. John Wiley and Sons, New York.
- Pooley, W. V. Settlement in Illinois from 1830-1850. In University of Wisconsin, Bulletin, no. 22. (History series, Vol 1, no.4).

- Rogers, D. J. 1959. Some effects of fire in southern Wisconsin woodlots. Univ. of Wisconsin For. Res. Note 51, 2 p. Madison, WI.
- Roth, R. R. 1976. Spatial heterogeneity and bird species diversity. Ecology 57: 773-782.
- Ryan, K. C. Techniques for assessing fire damage to trees. In: Lotan, James E.; ed. Fire-its diel effects: Proceedings of the symposium; 1982 October 19-21; Jackson, WY. Missoula, MT: Intermountain Fire Council; Pierre, SD: Rocky Mountain Fire Council; 1981: 1-11.
- Ryan, K. C. and W. H. Frandsen. Effects of ground fire on old-growth ponderosa pines. In preparation.
- Russell, E. W. B. 1983. Indian-set fires in the forests of the northeastern United States. Ecology 64: 78-88.
- Sampson, H. C. 1921. An ecological survey of the prairie vegetation of Illinois. In Illinois State Laboratory of Natural History, Bulletin, No. 13.
- Sargent, C. S. 1884. Report on the forests of North America. U.S. Dept. Interior, Census Office, 10th Census.
- ✓ Schlesinger, R. C. 1976. Hard maples increasing in an upland hardwood stand. In Proc. Central Hardwood Forest Conf. I (J. S. Fralish, G. T. Weaver, and R. C. Schlesinger, eds.), p 177-185. So. Illinois Univ., Carbondale, Ill.
- Schmelz, D. V., J. D. Barton, and A. A. Lindsey. 1975. Donaldson's Woods: two decades of change. Proc. Indiana Acad. of Science 84: 234-243.
- Schoolcraft, H. 1918. Travels, etc....In Quaife, Milo Milton (ed.) Pictures of Illinois One Hundred Years Ago. Chicago.
- Shimek, B. 1911. "The Prairies," Bulletin of the Laboratory of Natural History of the University of Iowa. 6, 169-240.
- Smith, H. H. 1928. Ethnobotany of the Meskwaki Indians. In Public Museum of the City of Milwaukee, Bulletin, Vol. 4, No. 2.
- Society of American Foresters. 1954. Forest cover types of North America (exclusive of Mexico). Washington, D.C. 76. pp.
- Snyder, J. R. 1984. The role of fire: Mutch ado about nothing? Olkos 43: 404-405.
- Swan, F. R. 1970. Postfire response of four plant communities in southcentral New York State. Ecology 51: 1074-1082.
- Swink, F. and G. Wilhelm. 1979. Plants of the Chicago region. The Morton Arboretum. Lisle, Il

- Taylor, D. L. and W. J. Barmore, Jr. 1980. Post-fire succession of avifauna in coniferous forests of Yellowstone and Grand Teton National Park, Wyoming; pp. 130-145. In: Editor unknown. Management of western forests and grasslands for nongame birds: workshop proceedings; 1980. General Technical Report INT-86; U.S. Dept of Ag., Forest Service, Ogden. UT.
- Teuke, M. J., and D. H. Van Lear. 1982. Prescribed burning and oak advance regeneration in the southern Appalachians. Georgia Forest Res. Pap. 30, 11 p.
- Thacker, H. 1867. Muskrat hunting. Wallingford, Conn.
- Theberge, J. B. 1976. Bird populations in the Kluana Mountains, southeast Yukon, with special reference to vegetation and fire. Canadian Journal of Zoology 54: 1346-1345.
- Thor, E., and G. M. Nichols. 1973. Some effects of fires on litter, soil, and hardwood regeneration. In Proc. 13th Ann. Tall Timbers Fire Ecology Conf., p. 317-329. Tall Timbers Res. Sta., Tallahassee, Fla.
- Tramer, E. J. 1969. Bird species diversity: components of Shannon's formula. Ecology 50: 927-929.
- Transeau, E. N. 1935.. The Prairie Peninsula. Ecology 16: 423-437.
- Van der Donck, A. 1656. A description of the New Netherlands (T. F. O'Donnell, ed.) Syracuse Univ. Press, Suracuse, N.Y. (1968). 139 p.
- Vestal, A. G. 1914. A black-soil prairie station in northeastern Illinois. In Torrey Botanical Club, Bulletin, vol. 41.
- Vestal, A. G. 1936. "Barrens vegetation in Illinois." Transaction of the Illinois State Academy of Sciences. 29: 79-80.
- Wahl, E. W. 1968. A comparison of the climate of the eastern United States during the 1830's with the current normals. Monthly Weather Rev. 96(2): 73-82.
- Walter, H. 1973. Vegetation of the earth. Heidelberg Science Library. Springer-Verlag, New York. xiv + 237 pp.
- Weaver, J. E., and F. E. Clements. 1938. Plant ecology. 2nd ed. McGraw-Hill, N.Y. 601 p.
- Weaver, J. E. and A. F. Thiel. 1917. Ecological studies in the tension zone between prairie and woodland. In Univeristy of Nebraska Botanical Survey vol I.
- Weaver, J. E. and T. J. Fitzpatrick. 1934. The prairie. In Ecological Monographs, Vol. 4, No. 2.
- Williams, A. B. 1936. The composition and dynamics of a beech-maple climax community. Ecological Monographs 6: 317-408.










- Willson, M. F. 1974. Avian community organization and habitat structure. Ecology 55: 1017-1029.
- Woodruff, F. M. 1907. The birds of the Chicago area. In Chicago Academy of Sciences, Natural History Survey, Bulletin, No. 6.
- Woodward, John, 1924. Origin of the prairies in Illinois. In Botanical Gazette, Vol. 77.



PREPARED BY: ROBBIN C. MORAN

PRESETTLEMENT VEGETATION OF LAKE COUNTY, ILLINOIS

FROM MORAN (1976)

- | | | |
|--|---|---|
|  MAPLE - BASSWOOD |  WET PRAIRIE |  MARSH |
|  OAK - HICKORY |  PRAIRIE |  TAMARACK BOG |
|  SAVANNA |  WATER |  SWAMP |

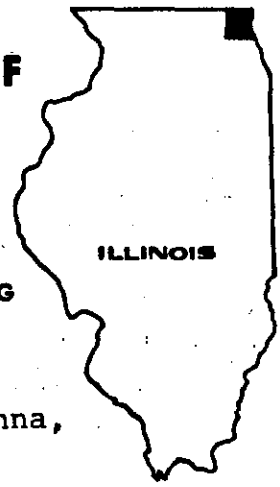
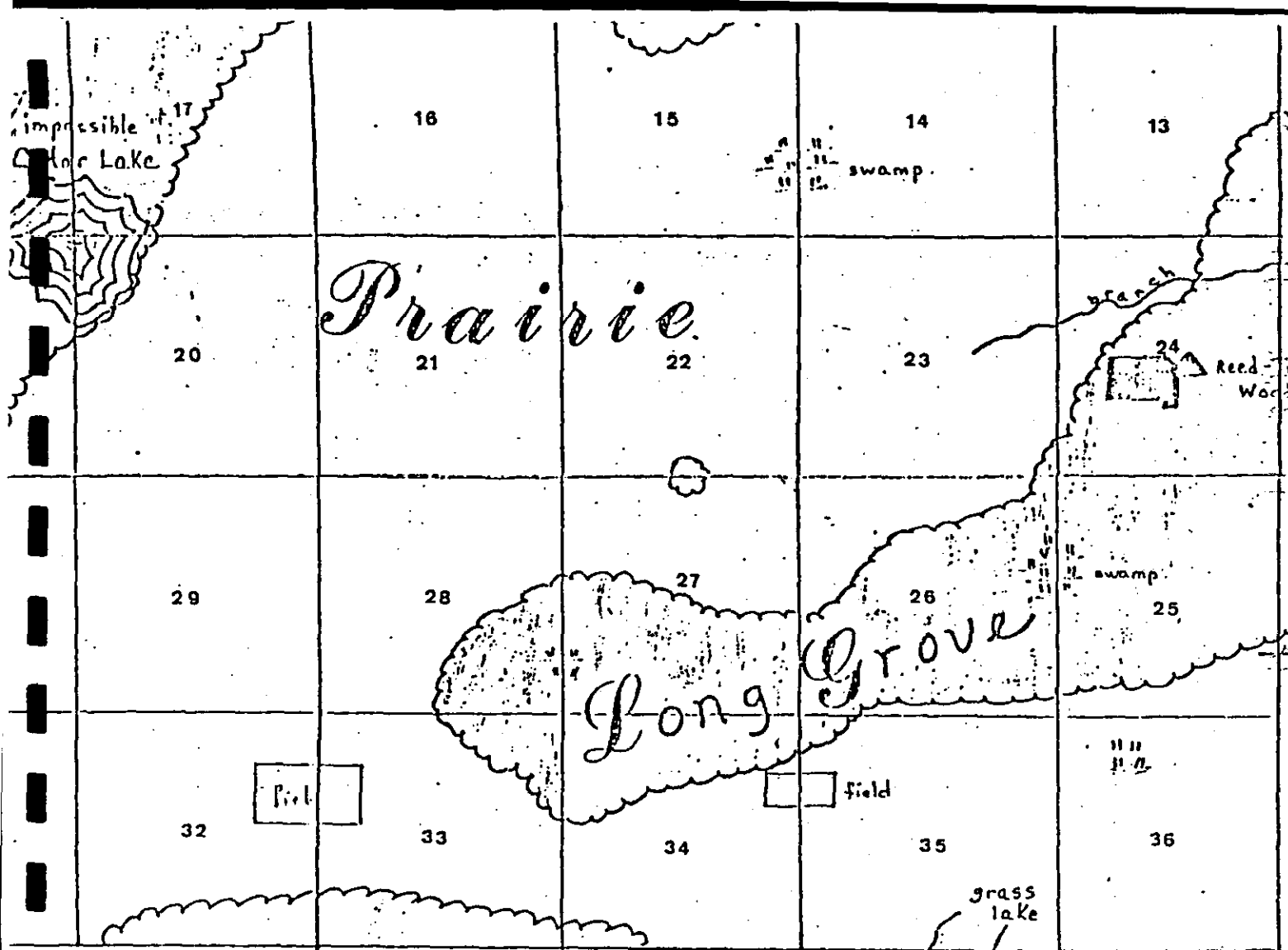


Figure 1. Location of Reed Turner Woodland, Wadsworth Savanna, and Somme Prairie and Savanna in Lake Co., Ill.

- ★ = Reed Turner Woodland
- = Wadsworth Savanna
- = Somme Prairie and Savanna



REED-TURNER WOODLAND AREA, LAKE COUNTY, ILLINOIS
 T43N, R10E, 3rd Principal Meridian

land level - soil good - fit for cultivation - timber white red & black oak hickory
 white oak - 20" / leave timber

prairie rolling soil good - fit for cultivation

(N 1/2) soil good rolling prairie fit for cultivation (S 1/2) soil good rolling timber & prairie

Burr & Black Oak
 black oak & hazle undergrowth

land rolling - timber scattering Burr oak
 white oak - hazle & black oak undergrowth

land rolling fit for cultivation - Black oak & hazle undergrowth

land level - soil good - fit for cultivation - timber white red & black oak hickory
 white oak - 20" / leave timber

Burr oak - 12"
 white oak - 24"

center prairie (going W)

(N 1/2) land rolling soil thin but fit for cultivation several basins of water - timber white oak, Burr oak & Black oak - Black oak undergrowth - white oak - 24"

branch 1/2 k wide runs E

branch - 1/2 k wide runs E - gentle current

24

(S 1/2) timber Burr & Black oak thin soil - broken ground but unfit for cultivation
 Black & Burr oak undergrowth

Burr Oak - 12"
 Burr Oak - 8"

left timber entered prairie - line skirts along edge of timber - bears NE & SW

Natural character interpreted March, 1988 by M. Johnson, Natural Land Institute from PLS notes of June, 1838.

Figure 2. PUBLIC LAND SURVEY NOTES FOR SECTION 24, CONTAINING REED-TURNER NATURE PRESERVE

Figure 3. LOCATION OF STUDY AREAS AND BURN TREATMENT UNITS AT REED-TURNER NATURE PRESERVE, LAKE CO., IL

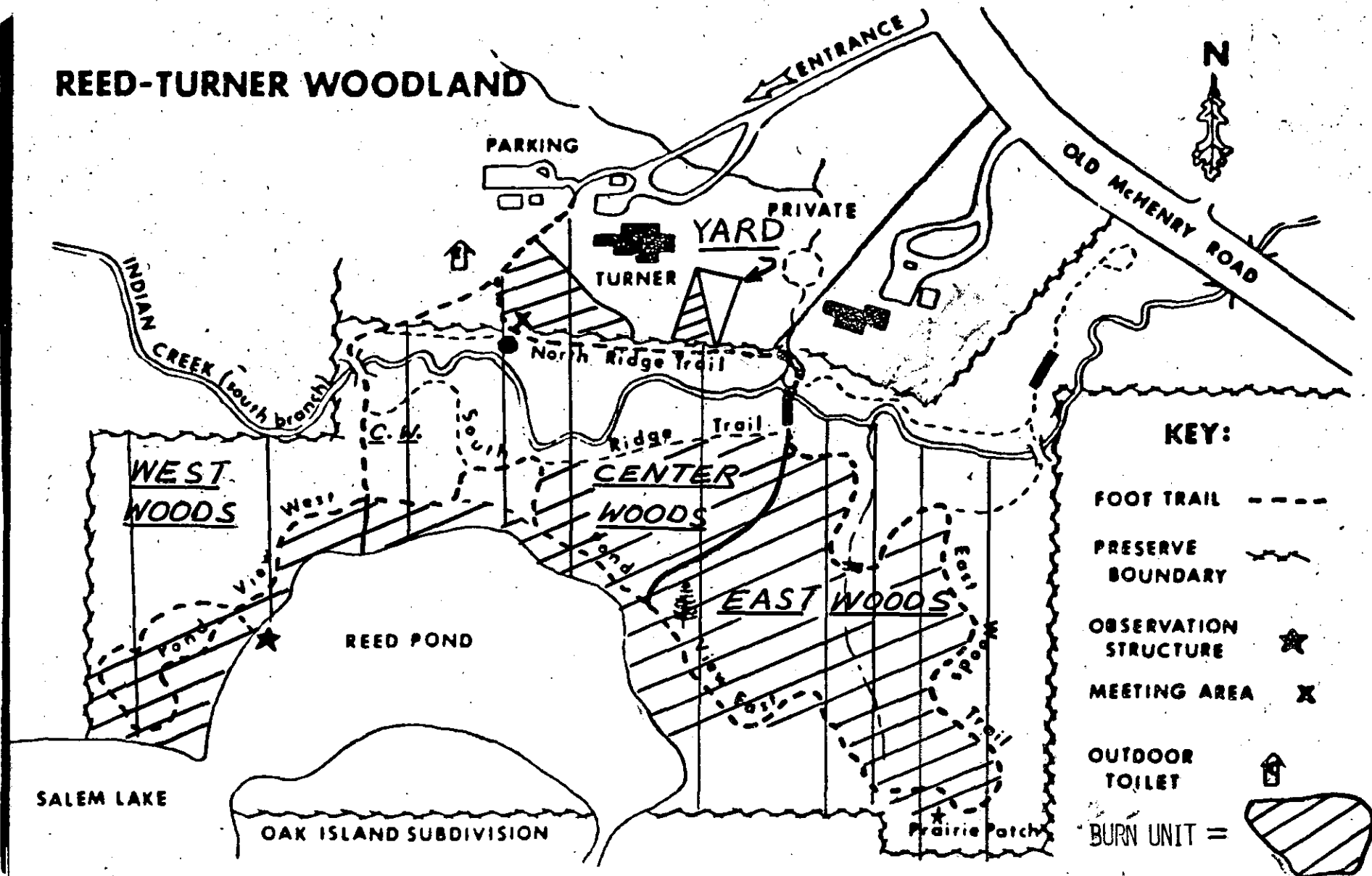


Figure 4. Location of sampling transects at Wadsworth Savanna, Lake Co., Ill.


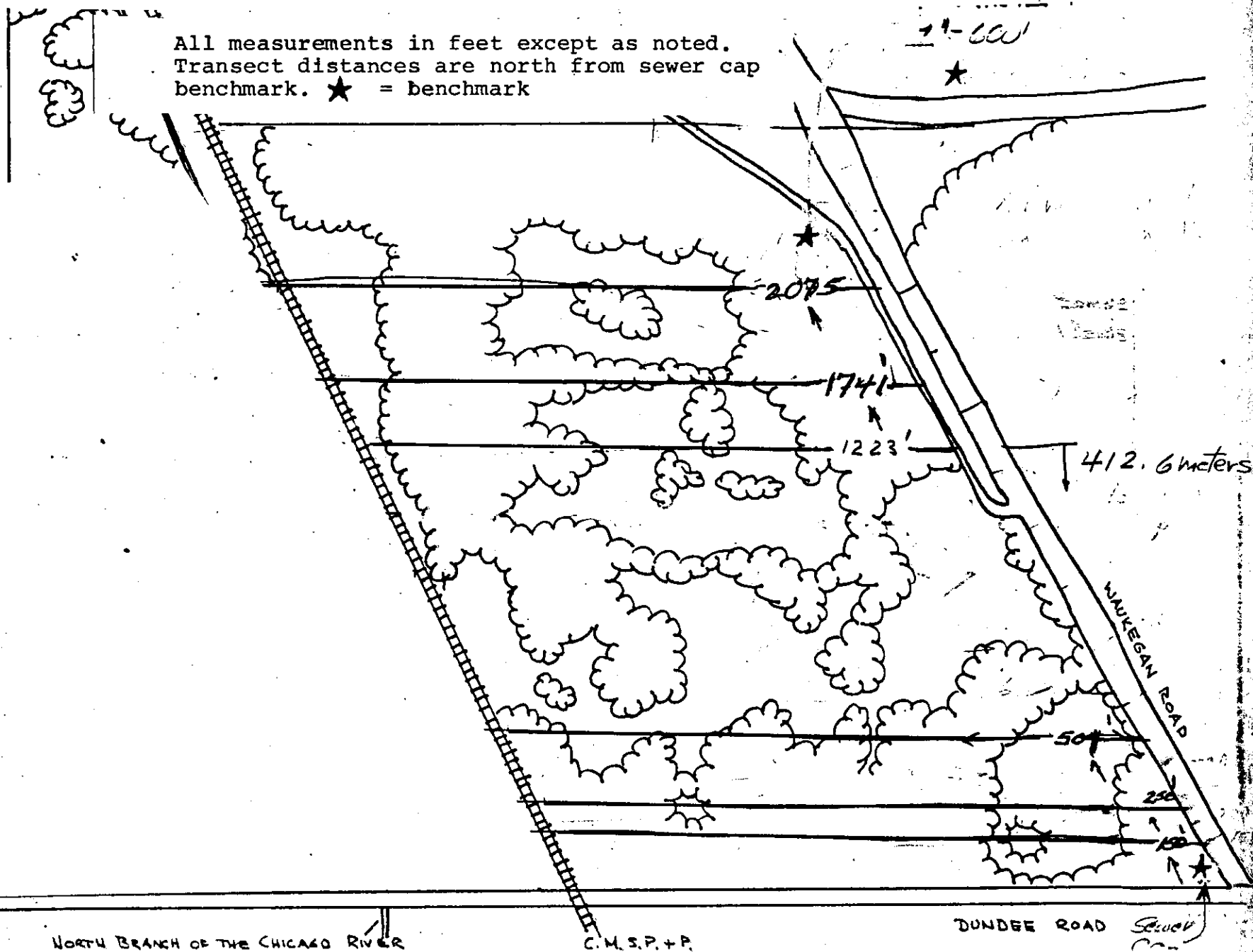


Figure 5. Location of sampling transects at Somme Prairie and Savanna, Lake Co., Ill.



Section 25
Section 36

2.

Section 34
Section 3

MIDDLE FORK SAVANNA

1. Savanna
2. Woods (closed savanna)
3. Prairie
4. Wetland
5. Pasture
6. Cropland



1"=400'



Lake
Forest
Academy

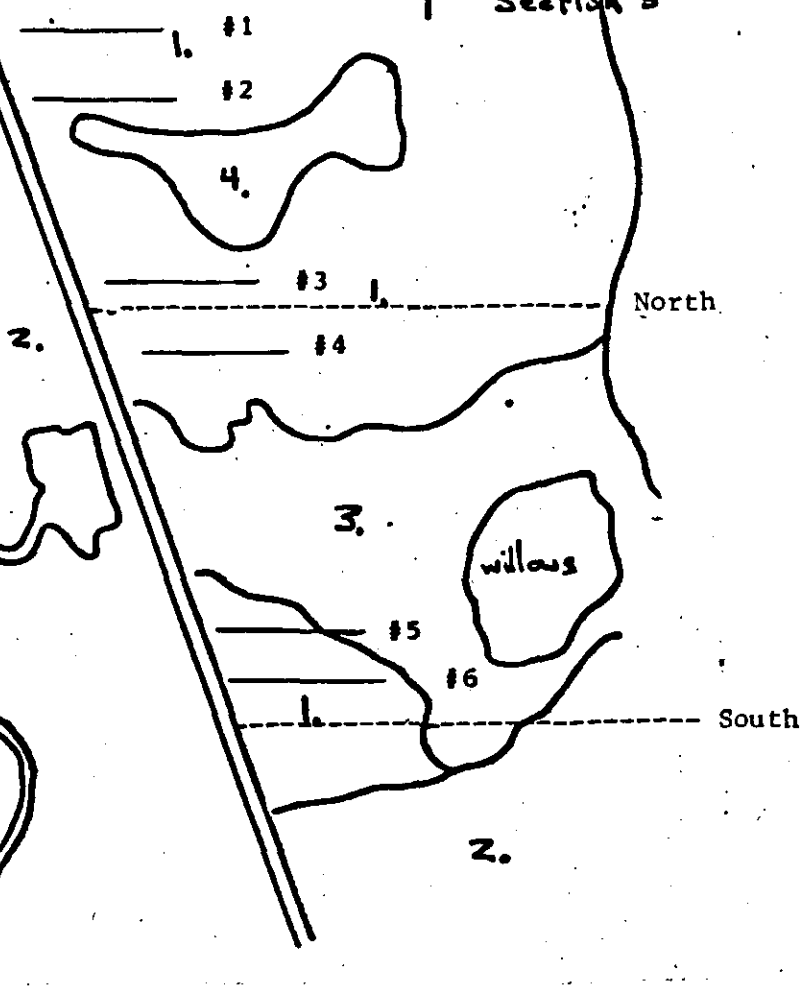


Figure 6. Location of sampling transects at Middlefork Savanna,
Lake Co., Ill.

Figure 7. RELATIVE DENSITY BY MID-SIZE CLASS OF WOODY PLANTS ALONG BURN TRANSECTS AT REED TURNER NATURE PRESERVE

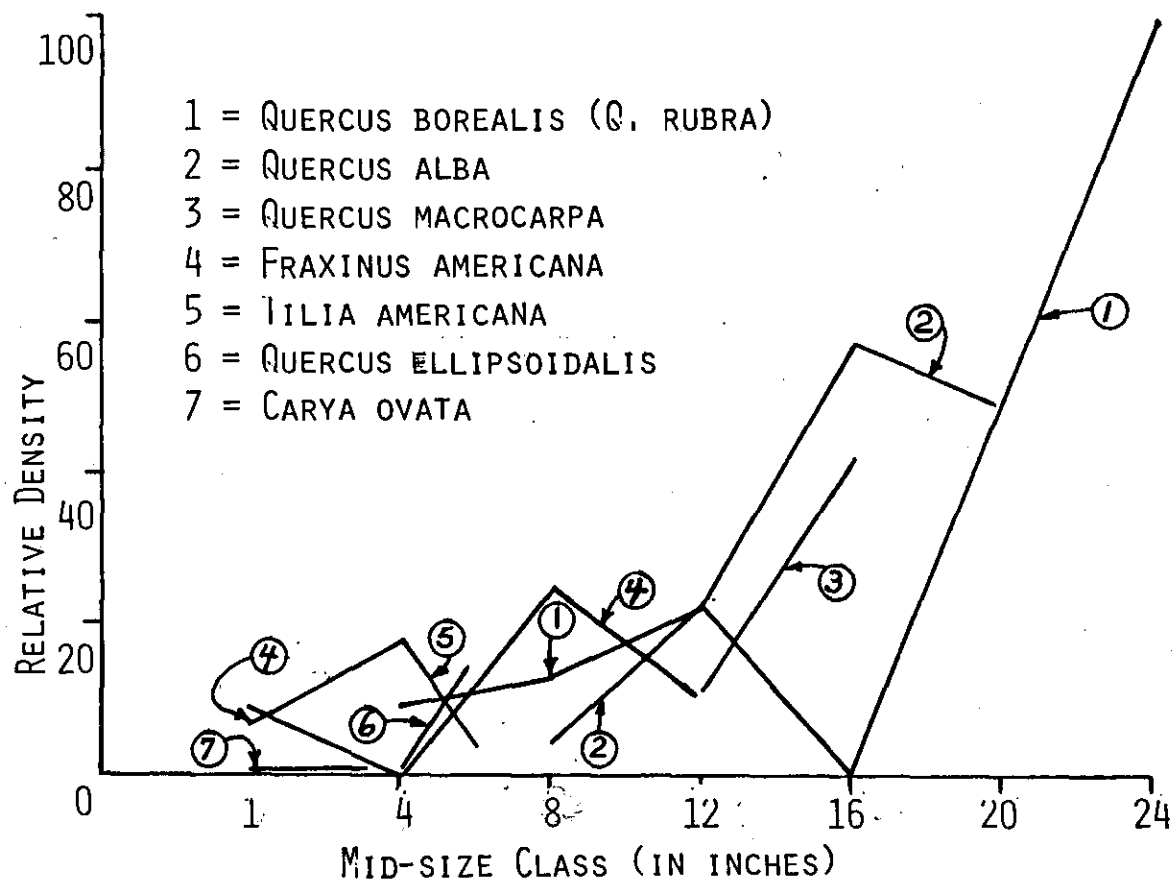
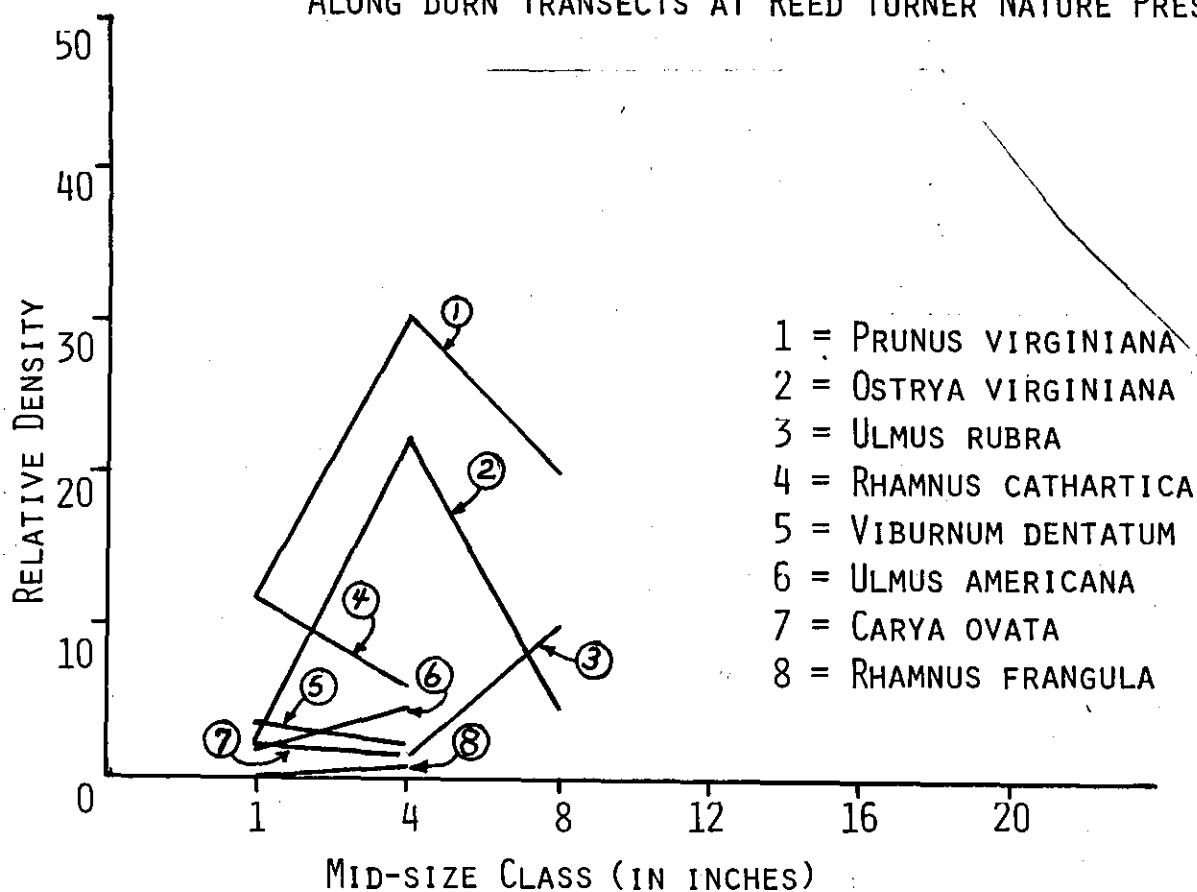


Figure 8. RELATIVE DENSITY BY MID-SIZE CLASS OF WOODY PLANTS ALONG NON-BURN TRANSECTS AT REED TURNER NATURE PRESERVE.

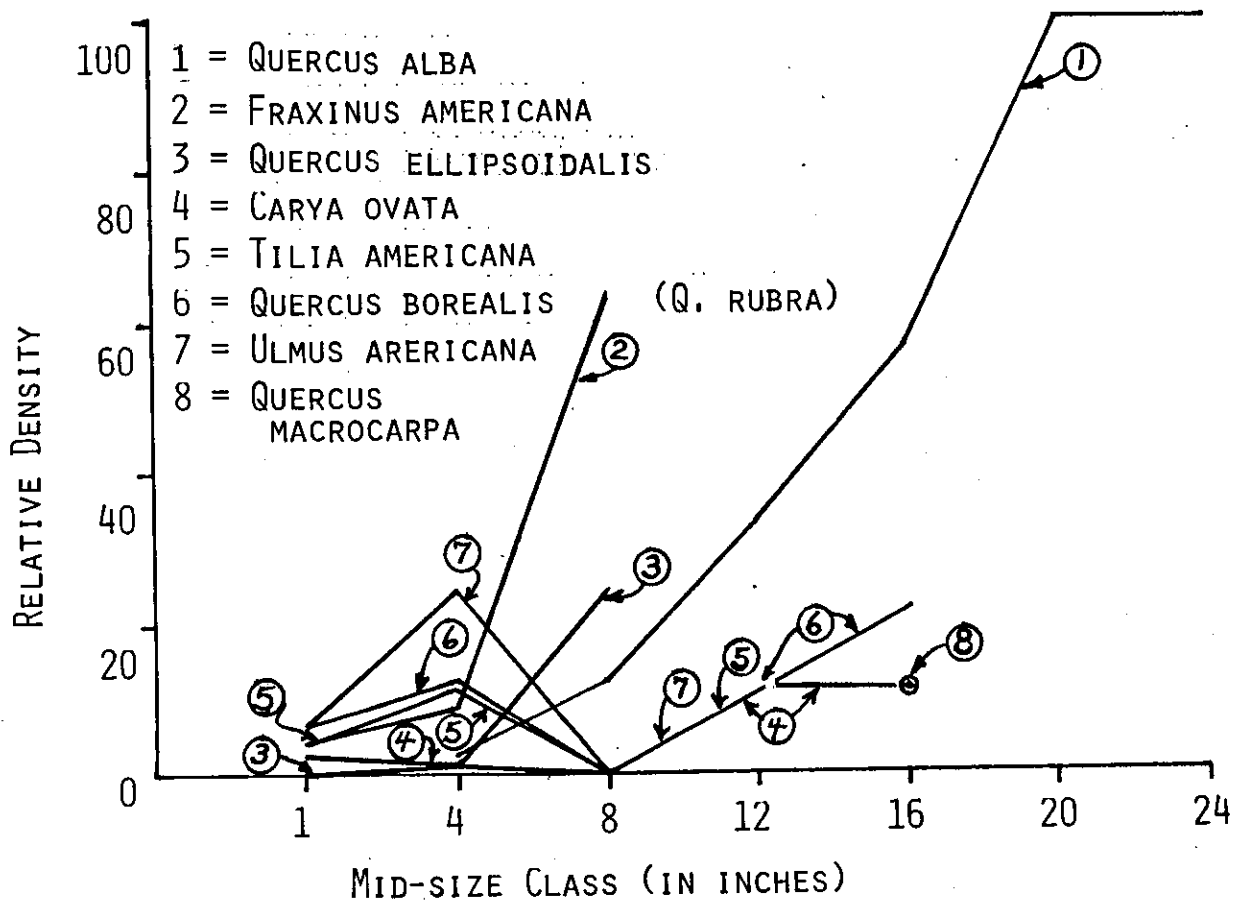
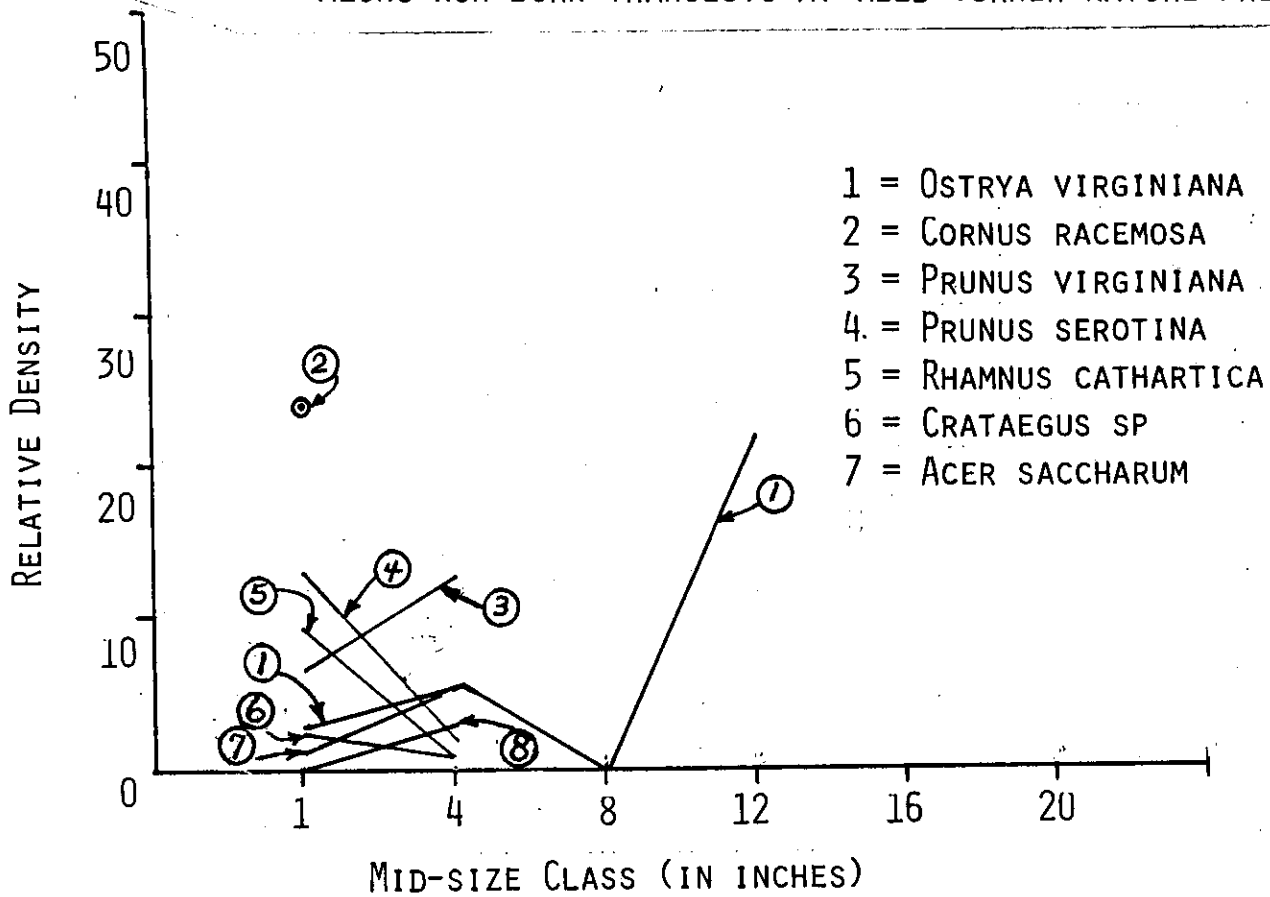


TABLE 1: Numbers of plant species recorded in each five minute search interval in select research segments in the Reed-Turner Nature Preserve, Long Grove, IL in June 1986.

SEARCH/ INTERVAL	ELAPSED TIME	WEST WOODS		YARD		CENTER WOODS		CENTER WOODS	
						BURN		NO BURN	
1	5	29	28	31	35	28	24	24	27
2	10	11	9	15	24	10	5	9	9
3	15	6	10	13	15	5	5	6	7
4	20	6	8	8	10	9	8	1	0
5	25	11	11	6	4	0	7		
6	30	10	5	7	4				
7	35	5	4	0	0				
8	40	3	2						
9	45	2	1						
10	50	3	2						
11	55	1	0						
12	60								
# SPP.		87	80	80	92	52	49	40	43
MEAN \pm STD		7.9 \pm 7.8	7.3 \pm 7.8	11.43 \pm 9.9	13.1 \pm 12.5	10.4 \pm 10.6	10.2 \pm 7.9	10.0 \pm 9.9	10.8 \pm 11.5

* Standard deviation of species/interval

TABLE 2: Ground Cover and Plant Absolute Cover (COV) and Frequency (FRE) and Relative Percent Cover (ZC) and Frequency (ZF) and summation, an Importance Value (IV), from Study Transects in the EAST WOODS BURN Study Site, Reed-Turner Nature Preserve. Based on Analysis 20 May 1986 using 1m2 quadrats.

NAME	A	A	A	A	A	B	B	B	B	B	C	C	C	C	C	COV	FRE	ZC	ZF	IV	
ACER SACCHARUM																0.13	2	1	2	3	
ARISAEMA TRIPHYLLUM			1													0.07	1	0	1	1	
ASTER SP.						1										0.07	1	0	1	1	
CARYA OVATA									1							0.07	1	0	1	1	
CIRCAEA QUADRISULCATA		1	1							2	1	4	2	4	4	1.27	8	6	8	14	
CORNUS RACEMOSA					1				1						2	2	0.40	4	2	4	6
CRATAEGUS CRUGALI																1	0.07	1	0	1	1
DENTARIA LACINIATA	1															0.07	1	0	1	1	
ERYTHRONIUM ALBIDUM	1	1	1				1	1	4					2	1	2	0.93	9	5	9	14
FRAGARIA VIRGINIANA																1	0.07	1	0	1	1
FRAXINUS AMERICANA	1	2		6	2				1	1	1	1		2	10	1.80	10	9	10	19	
LITTER, LEAF	10	10	10	10	6	10	10	10	8	10	8	8	10	10	10	9.33	15	47	15	62	
LITTER, WOODY	1	1	1	1	1	1	1		2	1	2	1	2	1	1	1.13	14	6	14	20	
PRUNUS SEROTINA	2								2	2					2	0.53	4	3	4	7	
RHAMNUS FRANGULA						2										0.13	1	1	1	2	
RHUS RADICANS				1												1	0.13	2	1	2	3
RIBES AMERICANA						6										0.40	1	2	1	3	
RIBES MISSOURIENSE	6	4	4					4	2	1			8	6		2.33	8	12	8	20	
ROSA SETIGERA					1											0.07	1	0	1	1	
SMILACINA RACEMOSA	1	1	1		1			1		2	1	1		2		0.73	9	4	9	13	
TILIA AMERICANA								1								0.07	1	0	1	1	
TRILLIUM GRANDIFLORA								1								0.07	1	0	1	1	
ULMUS AMERICANA						1										0.07	1	0	1	1	
VIBURNUM DENTATA														1		0.07	1	0	1	1	
VIOLA PAPILIONACEA						1										0.07	1	0	1	1	
TOTAL	25	23	20	19	19	15	18	20	15	20	17	16	21	25	25	28	20.06	99	100.0	100	200

OF QUADRATS = 15

TABLE 3: Ground Cover and Plant Absolute Cover (COV) and Frequency (FRE) and Relative Percent Cover (%C) and frequency (%F) and summation, an Important Value (IV), from Study Transects in the EAST WOODS NO BURN STUDY Site, Reed-Turner Nature Preserve. Based on Analysis 20 May 1986 using 1x2 quadrats.

NAME	A	A	A	A	A	A	B	B	B	B	B	B	COV	FRE	%C	%F	IV
ANEMONELLA THALICTROIDES						1							0.09	1	1	1	2
ARISAEMA DRACONTIUM							1						0.09	1	1	1	2
ARISAEMA TRYPHYLLUM		2			1		1						0.36	3	2	4	6
ASTER SP.												1	0.09	1	1	1	2
CARYA OVATA							1	1			1		0.27	3	2	4	5
CIRCAEA QUADRISULCATA	1				1			1			1		0.36	4	2	5	7
CORNUS RACEMOSA												1	0.09	1	1	1	2
ERYTHRONIUM ALBIDUM		1	2			1		1	1	1	1	1	0.73	7	4	9	13
FRAXINUS AMERICANA		1	1	4	1		1	1	1	1	1	1	1.09	9	6	12	18
LITTER, LEAF	6	10	10	10	10	10	10	10	8	6	6	6	8.73	11	52	14	66
LITTER, WOODY	1	2	1	1	2	1	2	1	4	1	1	1	1.55	11	9	14	23
OXALIS SP.												1	0.09	1	1	1	2
PANICUM SP.											1		0.09	1	1	1	2
PARTHENDICISSUS INCERTUS						1							0.09	1	1	1	2
PRUNUS VIRGINIANA										1			0.09	1	1	1	2
QUERCUS RUBRA											1		0.09	1	1	1	2
RANUNCULUS ARBORTIVUS												1	0.09	1	1	1	2
RHAMNUS CATHARTICA									1	1	1	1	0.27	3	2	4	5
RHUS RADICANS		2				1							0.27	2	2	3	4
RIBES MISSOURIENSE						2							0.18	1	1	1	2
ROSA MULTIFLORA											1		0.09	1	1	1	2
RUBUS SP.	1							2	1	1	1	1	0.55	5	3	6	10
SMILACINA RACEMOSA	1				1		4	1			1	1	0.73	5	4	6	11
TILIA AMERICANA			1										0.09	1	1	1	2
TRAIL	6										1		0.64	2	4	3	6
TOTAL	25	15	19	15	17	15	17	15	21	18	18	15	16.82	78	100	100	200

OF QUADRATS = 11

TABLE 4: Ground Cover and Plant Absolute Cover (COV) and Frequency (FRE) and Relative Percent Cover (%C) and Frequency (%F) and summation, an Importance Value (IV), from Study Transects in the CENTER WOODS BURN STUDY Site, Reed-Turner Nature Preserve. Based on Analysis 20 May 1986 using 1m² quadrats.

NAME	A	A	A	A	A	A	B	B	B	B	B	B	C	C	C	C	C	D	D	D	D	D	D	E	E
ACTAEA PACHYPODA							1																		
AGRIMONIA GRYPOSEPALA															1										
ALLIUM CANADENSIS	1						4																		
ALLIUM TRICOCCUM																									
AMEMONELLA THALICTRODES							1										1				1				4
ARISAEMA TRIPHYLLUM	1						1												1			1			
ASTER SAGITTIFOLIUS															1										
ASTER SP.														1											
CAMASSIA SCILLOIDES																									1
CAREX GRACILLIMA						1																			
CAREX PENNSYLVANICA						1																			
CELASTRUS ORBICULATUS																									
CIRCAEA QUADRISULCATA		1					1					1	1	1		1			1	2	4			2	2
CLAYTONIA VIRGINIANA																		1							
CORNUS RACEMOSA															1										
DENTARIA LACINIATA	1						1	1												1	1				
ERYTHRONIUM ALBIDUM	2	6		1	4			1	1	1	1	6		1		1	1		1	2	4	1	6	1	
FRAXINUS AMERICANA		1		1	2					1	1	2	1	4	1				1		1			1	1
GERANIUM MACULATUM																						2			
LITTER, LEAF	10	4	10	10	10	2	10	8	10	10	8	8	10	8	1	1	10	10	10	10	10	10	4	8	8
LITTER, WOODY	1	1	1	2	1	6	1	1	1	1	1	1	2		1	6	1	2	1	2	1	1	4	1	2
MOSS															8										
OSTRYA VIRGINIANA																			2						
PARTHENOCLISSUS INCERTUS																1								1	
POA SP.															1										
POTENTILLA SIMPLEX															1										
PRUNUS SEROTINA																									
PRUNUS VIRGINIANA			6		1	2		1	8							1	4		2	6		4			
QUERCUS BOREALIS																									2
QUERCUS RUBRA															1										
RANUNCULUS ARBORTIVUS															1										
RHAMNUS CATHARTICA																									
RHAMNUS FRANGULA							2																		
RHAMNUS SP.																									
RHUS RADICANS																									
RIBES MISSOURIENSE		1									1							1							
RUBUS OCCIDENTALIS													10	1											1
RUBUS SP.																									
SMILACINA RACEMOSA				2	1		1			1	2	1	1	1	1		1	1			1	1	1	1	1
SMILACINA STELLATA							1																		
SMILAX ECIRRHATA															1										
SOLIDAGO CAESSI		2																							
SOLIDAGO SP.																									
TARAXACUM OFFICINALE															1										
TILIA AMERICANA																		1			2			1	
TRAIL																									
TRILLUM RECURVATUM																									
ULMUS AMERICANA																								1	
VIBURNUM OPULUS															1										
VITIS RIPARIA						1					1														

E	E	E	F	F	F	F	F	G	G	G	G	G	G	H	H	R	H	H	H	I	I	I	I	I	COV	FRE	ZC	ZF	IV	
																									0.02	1	0	0	0	
																										0.02	1	0	0	0
																										0.10	2	1	1	1
					4																					0.10	2	1	1	1
																										0.16	5	1	2	2
																										0.29	13	2	4	6
																										0.02	1	0	0	0
																										0.02	1	0	0	0
																										0.04	2	0	1	1
																										0.02	1	0	0	0
																										0.02	1	0	0	0
																										0.04	1	0	0	1
																										0.80	24	4	7	12
																										0.02	1	0	0	0
																										0.43	8	2	2	5
																										0.22	11	1	3	5
																										1.08	30	6	9	15
																										0.80	25	4	8	12
																										0.04	1	0	0	1
																										8.78	50	48	15	64
																										1.59	48	9	15	24
																										0.16	1	1	0	1
																										0.04	1	0	0	1
																										0.16	7	1	2	3
																										0.02	1	0	0	0
																										0.02	1	0	0	0
																										0.20	4	1	1	2
																										0.71	10	4	3	7
																										0.04	1	0	0	1
																										0.02	1	0	0	0
																										0.02	1	0	0	0
																										0.02	1	0	0	0
																										0.08	1	0	0	1
																										0.00	0	0	0	0
																										0.14	5	1	2	2
																										0.29	4	2	1	3
																										0.02	1	0	0	0
																										0.92	31	5	10	15
																										0.02	1	0	0	0
																										0.02	1	0	0	0
																										0.04	1	0	0	1
																										0.00	0	0	0	0
																										0.06	2	0	1	1
																										0.12	5	1	2	2
																										0.04	1	0	0	1
																										0.02	1	0	0	0
																										0.04	2	0	1	1
																										0.12	3	1	1	2
																										0.04	2	0	1	1

TABLE 5: Ground Cover and Plant Absolute Cover (COV) and Frequency (FRE) and Relative Percent Cover (%C) and Frequency (%F) and summation, an Important Value (IV), from Study Transects in the CENTER WOODS NO BURN Study Site, Reed-Turner Nature Preserve. Based on Analysis 20 May 1986 using 1m² quadrats.

NAME	A	A	A	A	A	B	B	B	B	B	B	C	C	C	C	D	D	D	COV	FRE	%C	%F	IV	
ACER SACCHARUM												1				1			0.11	2	1	2	2	
ACTEA PACHYPODA												1							0.06	1	0	1	1	
ALLIUM CANADENSE									1				1						0.11	2	1	2	2	
ANEMONE QUINQUEFOLIA						1					1								0.11	2	1	2	2	
ANEMONELLA THALICTROIDES						1									1	1		1	0.22	4	1	3	5	
ARISAEMA TRIPHYLLUM							1	1				1							0.17	3	1	3	3	
ARISAEMA TRIPHYLLA	1	1	1	1															0.22	4	1	3	5	
CAMISSIA SCILLOIDES									2				1						0.17	2	1	2	3	
CIRCAEA QUADRISULCATA		2				1			1					1					0.28	4	2	3	5	
CORNUS RACEMOSA					2				2										0.22	2	1	2	3	
CRATAEGUS MOLLIS					2														0.11	1	1	1	1	
ERYTHRONIUM ALBIDUM	4	2	4	1	1	1	1			1	1	1	1	1		1	1	1.17	14	7	12	19		
FRAXINUS AMERICANA	2					1						1	1		1		1	0.44	7	3	6	8		
GEUM CANADENSIS	2																		0.11	1	1	1	1	
GEUM SP.									1	1									0.11	2	1	2	2	
LITTER, LEAF	10	10	10	10	4	10	10	10	10	10	6	10	10	10		10	10	8	8.78	17	51	14	66	
LITTER, WOODY	1			1	10	2	0	1	1	1	1	1	1	1		1	2	1	1.39	15	8	13	21	
LONICERA PROLIFERUM								4											0.22	1	1	1	2	
PARTHENOISSUS QUINQUEFOLIA			1	2															0.17	2	1	2	3	
POA COMPRESSA													1					1	0.11	2	1	2	2	
POLYGONATUM BIFLORUM																	1		0.06	1	0	1	1	
POTENTILLA SIMPLEX	1																	1	0.11	2	1	2	2	
PRUNUS SEROTINA									2										0.11	1	1	1	1	
PRUNUS VIRGINIANA				2	2														0.22	2	1	2	3	
QUERCUS ALBA										1								1	0.11	2	1	2	2	
QUERCUS RUBRA		1								1									0.11	2	1	2	2	
RHAMNUS CATHARTICA																		1	0.06	1	0	1	1	
RHUS RADICANS			6																0.33	1	2	1	3	
RIBES SP.						1													0.06	1	0	1	1	
SMILACINA RACEMOSA		2	7	2	2		1	1	3		1	1			1			1.17	10	7	8	15		
TILIA AMERICANA												1							0.06	1	0	1	1	
ULMUS AMERICANA	1				1														0.11	2	1	2	2	
UNK, HERB. DICT										1									0.06	1	0	1	1	
UNK. GRAMIN										1									0.06	1	0	1	1	
VERONICASTRUM VIRGINICUM	1																		0.06	1	0	1	1	
VIDLA SORORIA						1													0.06	1	0	1	1	
VITIS RIPARIA		1																	0.06	1	0	1	1	
TOTALS	37	22	20	29	19	24	19	17	13	25	15	10	18	15	14	3	14	15	15	17.05	119	100.0	100	200

QUADRATS = 18

TABLE 6: Ground Cover and Plant Absolute Cover (COV) and Frequency (FRE) and Relative Cover (%C) and Frequency (%F) and summation, an Important Value (IV), from Study Transects in the YARD BURN STUDY SITE Reed-Turner Nature Preserve. Based on Analysis 20 May 1986 using 1m² quadrats.

NAME	A	A	A	A	B	B	B	B	COV	FRE	%C	%F	IV	
ACER NEGUNDO							1		0.13	1	1	1	2	
ACHILLEA MILLEFOLIUM		2	1						0.38	2	2	2	4	
ANEMONE QUINQUEFOLIA	1								0.13	1	1	1	2	
ANTENNARIA NEGLECTA		1							0.13	1	1	1	2	
ANTENNARIA PLANTAGINIFOLIA					1				0.13	1	1	1	2	
ASTER SAGITTIFOLIUS	1	1		2	1				0.63	4	3	4	7	
CAREX SP.		4	2						0.75	2	4	2	6	
CAREX PENNSYLVANICA					1	1	4		0.75	3	4	3	5	
CORNUS RACEMOSA	1	1							0.25	2	1	2	3	
DANTHONIA SPICATA	1				4				0.63	2	3	2	5	
DENTARIA LACINIATA						1			0.13	1	1	1	2	
DIANTHUS ARMERIA					1				0.13	1	1	1	2	
ERIGERON STRIGOSUS					1				0.13	1	1	1	2	
ERYTHRONIUM ALBIDUM	1		1	4	1	2	2		1.38	6	6	6	13	
EUPATORIUM SP.	1								0.13	1	1	1	2	
FESTUCA SP.					1				0.13	1	1	1	2	
FRAGARIA VIRGINIANA							1	2	0.38	2	2	2	4	
FRAXINUS AMERICANA		1	4	2		4			1.38	4	6	4	11	
GLECOMA HEDERACEAE								2	0.25	1	1	1	2	
HIERACIUM SP.	1		1		1		1		0.50	4	2	4	7	
JUGLANS NIGRA		1							0.13	1	1	1	2	
LITTER, LEAF	4	8	10	10	4	4			5.00	6	24	6	30	
LITTER, WOODY		1							0.13	1	1	1	2	
LONICERA TATARICA			1						0.13	1	1	1	2	
ORNITHOGALUM UMBELLATUM	1								0.13	1	1	1	2	
OSTRYA VIRGINIANA					1				0.13	1	1	1	2	
OXALIS STRICTA			1		1				0.25	2	1	2	3	
POA COMPRESSA		1							0.13	1	1	1	2	
POA PORTENSIS			4	2	1	1	4		1.50	5	7	5	12	
POTENTILLA SIMPLEX		2	1	1	1		2		0.88	5	4	5	9	
PRUNUS SEROTINA			2						0.25	1	1	1	2	
PRUNUS VIRGINIANA				2					0.25	1	1	1	2	
QUERCUS ALBA		1					2		0.38	2	2	2	4	
RANUNCULUS ARBORTIVUS	1				1				0.25	2	1	2	3	
RHAMNUS CATHARTICA			1	1					0.25	2	1	2	3	
ROSA MULTIFLORA						1			0.13	1	1	1	2	
RUBUS OCCIDENTALIS						1			0.13	1	1	1	2	
SMILACINA RACEMOSA		1							0.13	1	1	1	2	
SMILAX ECCIHIRATA					1				0.13	1	1	1	2	
SOLIDAGO SP.						2	1		0.38	2	2	2	4	
TARAXACUM OFFICINALE	1	1	1	1	1		1		0.75	6	4	6	10	
UNK, GRAMIN	2	1							0.38	2	2	2	4	
VIBURNUM DENTATUM		1							0.13	1	1	1	2	
VIBURNUM OPULUS	1								0.13	1	1	1	2	
VIOLA SORORIA	4				1	1	1		0.88	4	4	4	8	
TOTAL	45	21	28	30	26	24	22	15	4	21.25	93	100	100	200

QUADRATS = 8

TABLE 7: Ground Cover and Plant Absolute Cover (COV) and Frequency (FRE) and Relative Percent Cover (%C) and Frequency (%F) and summation, an Important Value (IV), from Study Transects in the YARD NO BURN STUDY SITE Reed-Turner Nature Preserve. Based on Analysis 20 May 1986 using 1m² quadrats.

NAME	A	A	A	A	A	B	B	B	COV	FRE	%C	%F	IV
ACER SACCHARUM					1				0.13	1	0	1	1
ALLIUM CANADENSIS						1			0.13	1	0	1	1
ALLIUM TRICOCCUM		1			1				0.25	2	1	1	2
ANEMONE QUINQUEFOLIA	1		1	2	1		2	2	1.13	6	4	4	8
ANEMONE VIRGINICUM			1		1				0.25	2	1	1	2
ANEMONELLA TRALICTROIDES		1					2		0.38	2	1	1	3
ANTENNARIA PLANTAGINIFOLIUS	1		1			2			0.50	3	2	2	4
ARENARIA LATERIFLORA		4		1			2	1	1.00	4	3	3	6
ASTER SAGITTIFOLIUS	1		1			1	1	1	0.63	5	2	4	6
BERBERIS THUNBERGII		1							0.13	1	0	1	1
CAREX PENNSYLVANICA							4	8	1.50	2	5	1	6
CAREX ROSEA	1	4							0.63	2	2	1	4
CAREX SP.	1	4							0.63	2	2	1	4
CARYA OVATA							1		0.13	1	0	1	4
CIRCAEA QUADRISULCATA				1					0.13	1	0	1	1
CLAYTONIA VIRGINICA				1	1				0.25	2	1	1	2
CORNUS RACEMOSA		1							0.13	1	0	1	1
DACTYLIS GLOMERATA				2					0.25	1	1	1	2
DENTARIA LACINIATA							1	1	0.25	2	1	1	2
ERYTHRONIUM ALBIDUM			2	2	2		2	2	1.25	5	4	4	8
EUPATORIUM SP.		1							0.13	1	0	1	1
FRAXINUS AMERICANA	1		1	2	2				0.75	4	3	3	5
GERANIUM MACULATUM		1	1			2			0.50	3	2	2	4
GEUM CANADENSIS				1				1	0.25	2	1	1	2
GLATIUM TRIFIDUM								1	0.13	1	0	1	1
GLECHOMA HEDERACEAE			1		1			1	0.38	3	1	2	3
HEPATICA ACUTILOBA				2					0.25	1	1	1	2
HIERCIUM SP.	1		2			2		2	0.88	4	3	3	6
HYDROPHYLLUM VIRGINIANUM			1	1					0.25	2	1	1	2
KRIGIA BIFLORA						1			0.13	1	0	1	1
LITTER, LEAF						2			0.25	1	1	1	2
LITTER, WOODY						7		10	2.13	2	7	1	9
OSTRYA VIRGINIANA			1		2				0.38	2	1	1	3
OXALIS STRICTA		1		1		2			0.50	3	2	2	4
PHLOX GLABERIMA								1	0.13	1	0	1	1
POA PRATENSIS		1	1	1	6				1.13	4	4	3	7
POTENTILLA SIMPLEX		1						1	0.25	2	1	1	2
PRENANTHES ALBA							1		0.13	1	0	1	1
PRUNUS SEROTINA	1		1						0.25	2	1	1	2
QUERCUS ALBA				4		1			0.63	2	2	1	4
QUERCUS RUBRA						2			0.25	1	1	1	2
RANUNCULUS ARBORTIVUS		1				2			0.38	2	1	1	3
RANUNCULUS FASCULARIS					1				0.13	1	0	1	1
RHANNUS CATHARTICA	1							2	0.38	2	1	1	3
RHANNUS FRANGULA		2							0.25	1	1	1	2
RHUS RADICANS		1				2			0.38	2	1	1	3
ROSA MULTIFLORA				1					0.13	1	0	1	1
SANICULA GREGARIA	1			1					0.25	2	1	1	2

SMILACINA RACEMOSA	1	2	1	2	1	2	2	4	1.88	8	6	6	12
SMILAX ECIRRHATA								1	0.13	1	0	1	1
SOLIDAGO SP.	1		1		1				0.38	3	1	2	3
TARAXACUM OFFICIANALE		1	1	1	1	2	2	2	1.25	7	4	5	9
TRILLIUM RECURVATUM					1				0.13	1	0	1	1
UNK. #1							1	1	0.25	2	1	1	2
UNK. #2							1	1	0.25	2	1	1	2
UNK. GRAMINEA	8		2				9	1	2.50	4	8	3	11
VIBURNUM OPULUS					1				0.13	1	0	1	1
VIOLA PENNSYLVANICA			1						0.13	1	0	1	1
VIOLA SORORIA	1	1	1	3	1	2	2	2	1.63	8	5	6	11
VITIS RIPARIA	1								0.13	1	0	1	1

60 22 30 22 30 24 34 31 46 29.87 139 100.0 100 200

QUADRATS = 8

TABLE 8: BURN STUDY SITES Summary of Woody Vegetation density (mean +/- standard deviation) by Stem Size Class in the Reed-Turner Nature Preserve. Based on transect sampling 20 May 1986 in the Western, Eastern, and Center Woods.

NAME	0-2		2-6		6-10		10-14				
	ALIVE	DEAD	ALIVE	DEAD	ALIVE	DEAD	ALIVE	DEAD			
		0.53		0.07	0.27						
ACER SACCHARUM	Unknown										
	Sugar Maple	1.00	1.50								
CARPINUS CAROLINIANA	Hop hornbeam	0.79	2.00		0.14	0.53	0.07	0.27			
CARYA OVATA	Shagbark Hickory	2.10	2.10	0.14	0.53	0.07	0.27				
CELASTRUS ORBICULATUS	Bittersweet	1.94	10.20								
CORNUS RACEMOSA	Grey Dogwood	21.30	41.30	4.40	8.90						
CRATAEGUS SP.	Hawthorn	1.70	3.30	0.14	0.53						
FRAXINUS AMERICANA	White Ash	9.10	11.40	1.40	2.80	1.90	0.14	0.53	0.43	0.76	
GLEDTISIA TRICANTHUS	Honey Locust	1.40	5.10								
JUGLANS NIGRA	Black Walnut	0.29	1.10		0.07	0.27			0.07	0.27	
LIGUSTRUM SP.	Unk. Privet	0.70	2.70	0.14	0.53						
LONICERA TATARICA	Honeysuckle	1.00	2.00								
OSTYA VIRGINIANA	Ironwood	2.10	4.70	0.29	0.73	1.40	0.26	0.07	0.27		
PINUS SYLVESTRIS	Scotch Pine							0.07	0.27	0.07	0.27
PRUNUS SEROTINA	Choke Cherry	6.70	10.90	1.70	4.40						
PRUNUS VIRGINIANA	Black Cherry	9.60	7.20	1.30	1.50	1.90	0.21	0.21	0.58	0.21	0.43
QUERCUS ALBA	White Oak							0.07	0.27	0.14	0.36
QUERCUS BICOLOR	Swamp White Oak					0.21	0.80				
QUERCUS BOREALIS	Northern Red Oak					0.50	1.30	0.21	0.43	0.14	0.36
QUERCUS ELLIPSOIDALIS	Hills Oak			0.14	0.53	0.07	0.27	0.28	0.82		
QUERCUS MACROCARPA	Bur Oak							0.07	0.27	0.07	0.27
RHAMNUS CATHARTICA	European Buckthorn	12.00	25.50	0.29	0.72	0.36	0.74				
RHAMNUS FRANGULA	Glossy Buckthorn	7.70	16.40	0.14	0.53	0.07	0.27				
RIBES SP.	Gooseberry	2.00									
TILEA AMERICANA	Basswood	6.60	12.20			1.10	2.00	0.07	0.27	0.07	0.27
ULMUS AMERICANA	American Elm	1.70	3.80			0.29	0.47				
ULMUS RUBRA	Red Elm			0.24	1.10	0.14	0.36	0.17	0.36		
VIBURNUM ACERIFOLIUM	Maple Leaf Viburnum	1.10	1.70								
VIBURNUM DENTATA	Toothed Viburnum	0.14	0.53								
VIBURNUM PRUNIFOLIUM	Viburnum Prunifolium	0.71	2.20					0.07	0.27	0.14	0.53
VITIS RIPARIA	Fox Grape	0.64	1.10								
TOTALS	31 SPECIES	92.31	10.32			6.39	0.49	1.72	0.14	0.63	0.07

0.5 0 0.14 0.07 0.14 0 0

0.27 0.21 0.58 0.07 0.27
0.29 0.72 0.07 0.27
0.14 0.36 0.07 0.27

14-18 ALIVE DEAD
18-22 ALIVE DEAD
22-26 ALIVE DEAD
26-30 ALIVE DEAD

TABLE 9: Woody Vegetation NO BURN STUDY Site including west, east, and Center Areas.

NAME	0-2		2-6		6-10		10-14		
	ALIVE	DEAD	ALIVE	DEAD	ALIVE	DEAD	ALIVE	DEAD	
Unknown	0.14	0.53	0.50	1.90					
ACER RUBRUM Red Maple					0.07	0.27			
ACER SACCHARUM Sugar Maple	0.83	2.00			0.36	0.93			
BERBERIS THUNBERGII Barberry	0.14	0.53			0.07				
CARPINUS CAROLINIANA Hophornbean	0.29	1.10			0.21	0.80			
CARYA OVATA Shagbark Hickory	2.10	2.60	0.17	0.27	0.07	0.27	0.07	0.27	
CELASTRUS ORBICULATIS Bittersweet	0.14	0.53							
CORNUS RACEMOSA Grey Dogwood	20.10	43.10	3.40	10.70					
CRATAEGUS CRUSGALI Loxspur Thorn						0.27			
CRATAEGUS MOLLIS Downy Hawthorn	0.19	1.90	1.80	4.50					
CRATAEGUS SPP. Hawthorn	1.80	2.40	0.14	0.53	0.07	0.27			
FRAXINUS AMERICANA White Ash	3.60	5.40	0.29	0.73	0.64	1.70	0.14	0.36	
JUGLANS NIGRA Black Walnut					0.07	0.27			
LONICERA TATARICA HOneysuckle	0.29	0.72	0.29	1.10					
MALLUS SP. Apple	0.71	2.10							
OSTRYA VIRGINIANA Ironwood	4.60	6.50	0.29	0.73	0.71	1.30	0.14	0.53	
PHILADELPHIA CORNARIUM Mock Orange	0.43	1.60							
PRUNUS SEROTINA Choke Cherry	10.90	21.90	7.10	24.20	0.14	0.36			
PRUNUS SP. Prunus Sp.			0.14	0.53					
PRUNUS VIRGINIANA Black Cherry	5.50	5.50	0.57	1.50	0.86	0.95			
QUERCUS ALBA White Oak					0.14	0.53	0.07	0.27	
QUERCUS BICOLOR Swamp White Oak			0.5	1.9					
QUERCUS BOREALIS Northern Red Oak	5.50	7.20	0.21	0.58	0.86	1.50	0.17	0.27	
QUERCUS ELLIPSOIDALIS Hills Oak	0.14	0.53	0.43	1.60	0.07	0.27	0.21	0.58	
QUERCUS MACROCARPA Bur Oak							0.14	0.36	
QUERCUS MARILANDICA Black Oak	0.14	0.53							
RHAMNUS CATHARTICA European Buckthorn	7.80	18.50	0.36	0.74	0.07	0.27			
RHAMNUS FRANGULA Glossy Buckthorn	1.20	2.50							
RHAMNUS SP. Buckthorn	0.14	0.53							
RHUS RADICANS Poison Ivy	0.79	1.90							
RIBES SP. Gooseberry	1.90	4.90							
TILEA AMERICANA Basswood	3.60	4.20	0.21	0.80	0.79	1.10	0.07	0.27	
ULMUS AMERICANA American Elm	5.40	4.30	0.14	0.53	1.67	1.20	0.07	0.27	
ULMUS RUBRA Red Elm	1.90	1.00							
VIBURNUM ACERIFOLIUM Maple Leaf Viburnum	2.90	7.40							
VIBURNUM DENTATA Toothed Viburnum	0.43	1.63							
TOTALS	36 SPECIES	83.6	16.54		6.87	0.52	0.57	0	0.63

14-18 ALIVE DEAD 18-22 ALIVE DEAD 22-26 ALIVE DEAD 26-30 ALIVE DEAD

0.07 0.27

0.36 0.74
0.14 0.36
0.07 0.27

0.36 0.74
0.07 0.27

0.07 0.27

0.64 0 0.36 0 0.07 0 0 0.07

TABLE 10: Woody Vegetation YARD STUDY SITE

NAME	0-2		2-6		6-10		10-14		
	ALIVE	DEAD	ALIVE	DEAD	ALIVE	DEAD	ALIVE	DEAD	
ACER SACCHARUM Sugar Maple									
CRATAEGUS SP. Hawthorn	3.00	4.20							
OSTRYA VIRGINIANA Ironwood					0.50	0.71			
QUERCUS ALBA White Oak									
QUERCUS BOREALIS Northern Red Oak									
TOTALS									
	5 SPECIES								
		3.00	0.00	0.00	0.00	0.50	0.00	0.00	0.00

14-18
ALIVE DEAD

18-22
ALIVE DEAD

22-26
ALIVE DEAD

26-30
ALIVE DEAD

0.5 0.71

0.00 0.00 0.00 0.00 0.50 0.00 0.00 0.00

TABLE 11A. Relative frequency, relative cover, and importance value of ground cover vegetation and fuel from 1m² quadrats on transects 3 and 4 at Wadsworth Savanna, Lake County, Illinois.

	t3			t4			total			RIV
	RF	RC	IV	RF	RC	IV	RF	RC	IV	
<i>Smilacina racemosa</i>	4.7	4.2	8.9	5.5	10.	15.	10.	14.	24.	7.2
<i>Trillium recurvatum</i>	6.0	1.0	7.0	5.5	1.4	7.0	11.	2.4	14.	4.1
<i>Viburnum dentatum</i>	1.7	3.5	5.3	4.1	4.0	8.1	5.9	7.5	13.	3.9
<i>Geranium maculatum</i>	3.8	1.5	5.3	2.0	3.7	5.8	5.9	5.2	11.	3.3
<i>Cornus racemosa</i>	3.8	3.0	6.9	1.3	1.4	2.8	5.2	4.5	9.8	2.8
<i>Prunus virginiana</i>	1.2	1.1	2.4	3.4	3.3	6.8	4.7	4.5	9.3	2.7
<i>Trillium grandiflorum</i>	1.7	1.6	3.4	3.4	1.9	5.4	5.2	3.6	8.8	2.6
<i>Sanicula</i> sp.				6.9	1.8	8.8	6.9	1.8	8.8	2.6
<i>Rubus apricatus</i>				6.2	2.1	8.4	6.2	2.1	8.4	2.5
<i>Corylus americana</i>	2.5	2.1	4.7	1.3	2.1	3.5	3.9	4.2	8.2	2.4
<i>Lonicera tatarica</i>	0.8	4.2	5.0	1.3	1.4	2.8	2.2	5.6	7.9	2.3
<i>Carex lacustris</i>				2.0	5.6	7.7	2.0	5.6	7.7	2.2
<i>Viburnum prunifolium</i>	3.4	3.4	6.9				3.4	3.4	6.9	2.0
<i>Osmorhiza longistylis</i>				4.8	1.8	6.7	4.8	1.8	6.7	1.9
<i>Galium aparine</i>	0.4	0.8	1.2	3.4	1.4	4.9	3.9	2.2	6.1	1.8
<i>Carex rosea</i>	1.2	1.1	2.4	0.6	2.8	3.5	1.9	3.9	5.9	1.7
<i>Sanicula gregaria</i>	4.7	1.1	5.9				4.7	1.1	5.9	1.7
<i>Agri-monia gryposepala</i>	0.4	0.8	1.2	2.7	1.7	4.5	3.2	2.6	5.8	1.7
<i>Lonicera</i> sp.	0.4	5.0	5.5				0.4	5.0	5.5	1.6
<i>Prenanthes alba</i>	3.8	1.5	5.3				3.8	1.5	5.3	1.5
<i>Circaea quadrisulcata</i>	0.8	0.8	1.7	2.0	1.4	3.5	2.9	2.2	5.2	1.5
<i>Rhamnus cathartica</i>	0.8	2.1	2.9	0.6	1.4	2.1	1.5	3.5	5.0	1.5
<i>Viburnum lentago</i>				2.7	2.1	4.9	2.7	2.1	4.9	1.4
<i>Allium cernuum</i>	1.2	1.4	2.7	0.6	1.4	2.1	1.9	2.8	4.8	1.4
<i>Andropogon gerardi</i>	0.4	0.8	1.2	0.6	2.8	3.5	1.1	3.6	4.6	1.4
<i>Carex pennsylvanica</i>	3.0	1.5	4.6				3.0	1.5	4.6	1.3
<i>Rubus occidentalis</i>	3.0	1.2	4.2				3.0	1.2	4.2	1.2
<i>Carex</i> sp.	0.8	0.8	1.7	0.6	1.4	2.1	1.5	2.2	3.8	1.1
<i>Osmorhiza ligu</i>	2.5	1.1	3.7				2.5	1.1	3.7	1.0
<i>Thalictrum</i> sp.				0.6	2.8	3.5	0.6	2.8	3.5	1.0
<i>Anemone quinquefolia</i>	2.5	0.8	3.4				2.5	0.8	3.4	1.0
<i>Lathyrus</i> sp.	0.4	0.8	1.2	0.6	1.4	2.1	1.1	2.2	3.3	0.9
<i>Arenaria lateriflora</i>	0.4	0.8	1.2	0.6	1.4	2.1	1.1	2.2	3.3	0.9
<i>Fragaria virginiana</i>	1.7	1.2	2.9				1.7	1.2	2.9	0.8
<i>Fraxinus americana</i>	0.8	2.1	2.9				0.8	2.1	2.9	0.8
<i>Rhamnus frangula</i>	0.8	2.1	2.9				0.8	2.1	2.9	0.8
<i>Rubus strigosus</i>	0.8	2.1	2.9				0.8	2.1	2.9	0.8
<i>Lysimachia thyrsiflora</i>				1.3	1.4	2.8	1.3	1.4	2.8	0.8
<i>Prenanthes</i> sp.				1.3	1.4	2.8	1.3	1.4	2.8	0.8
<i>Solanum dulcanara</i>				1.3	1.4	2.8	1.3	1.4	2.8	0.8
<i>Amphicarpus bracteata</i>				1.3	1.4	2.8	1.3	1.4	2.8	0.8
<i>Smilax perbascer</i>				1.3	1.4	2.8	1.3	1.4	2.8	0.8
<i>Smilax herbacea</i>				1.3	1.4	2.8	1.3	1.4	2.8	0.8
<i>Sambucus</i> sp.				1.3	1.4	2.8	1.3	1.4	2.8	0.8
<i>Carex laxiflora</i>	1.7	1.0	2.7				1.7	1.0	2.7	0.8
<i>Galium</i> sp.	1.7	0.8	2.5				1.7	0.8	2.5	0.7
<i>Smilax eckirrhata</i>	1.7	0.8	2.5				1.7	0.8	2.5	0.7
<i>Geum canadense</i>	1.2	1.1	2.4				1.2	1.1	2.4	0.7
<i>Smilax lasioneura</i>	1.2	0.8	2.1				1.2	0.8	2.1	0.6
<i>Taraxacum</i> sp.	1.2	0.8	2.1				1.2	0.8	2.1	0.6
<i>Carya ovata</i>	0.4	1.6	2.1				0.4	1.6	2.1	0.6
<i>Rubus candensis</i>	0.4	1.6	2.1				0.4	1.6	2.1	0.6
<i>Izenidia</i> sp.	0.4	1.6	2.1				0.4	1.6	2.1	0.6
<i>Quercus borealis</i>	0.4	1.6	2.1				0.4	1.6	2.1	0.6
<i>Hydrophyllum virginianum</i>	0.4	1.6	2.1				0.4	1.6	2.1	0.6
<i>Sisyrinchium albidum</i>				0.6	1.4	2.1	0.6	1.4	2.1	0.6
<i>Viola</i> sp.				0.6	1.4	2.1	0.6	1.4	2.1	0.6
<i>Hydrophyllum appendiculatum</i>				0.6	1.4	2.1	0.6	1.4	2.1	0.6
<i>Viburnum</i> sp.				0.6	1.4	2.1	0.6	1.4	2.1	0.6
<i>Hypoxis</i>				0.6	1.4	2.1	0.6	1.4	2.1	0.6
<i>Veronicastrum virginicum</i>				0.6	1.4	2.1	0.6	1.4	2.1	0.6
<i>Geum</i> sp.				0.6	1.4	2.1	0.6	1.4	2.1	0.6
<i>Fraxinus seedling</i>				0.6	1.4	2.1	0.6	1.4	2.1	0.6
<i>Potentilla recta</i>				0.6	1.4	2.1	0.6	1.4	2.1	0.6
<i>Solidago juncea</i>				0.6	1.4	2.1	0.6	1.4	2.1	0.6
<i>Solidago candensis</i>				0.6	1.4	2.1	0.6	1.4	2.1	0.6
<i>Podophyllum peltatum</i>	0.8	0.8	1.7				0.8	0.8	1.7	0.5
<i>Zizia aurea</i>	0.8	0.8	1.7				0.8	0.8	1.7	0.5
<i>Phryma</i> sp.	0.8	0.8	1.7				0.8	0.8	1.7	0.5
<i>Rhus radicans</i>	0.4	0.8	1.2				0.4	0.8	1.2	0.3

Sambucus canadensis	0.4	0.8	1.2	0.4	0.8	1.2	0.3
Rosa carolina	0.4	0.8	1.2	0.4	0.8	1.2	0.3
Panicum latiflorum	0.4	0.8	1.2	0.4	0.8	1.2	0.3
Apocynum cannabinum	0.4	0.8	1.2	0.4	0.8	1.2	0.3
Parthenocissus inserta	0.4	0.8	1.2	0.4	0.8	1.2	0.3
Verbascum thapsus	0.4	0.8	1.2	0.4	0.8	1.2	0.3
Lathyrus venosus	0.4	0.8	1.2	0.4	0.8	1.2	0.3
Lonicera prolifera	0.4	0.8	1.2	0.4	0.8	1.2	0.3
Impatiens pallida	0.4	0.8	1.2	0.4	0.8	1.2	0.3
Ulmus rubra	0.4	0.8	1.2	0.4	0.8	1.2	0.3
Rhus glabra	0.4	0.8	1.2	0.4	0.8	1.2	0.3
Allium tricoccum	0.4	0.8	1.2	0.4	0.8	1.2	0.3
Hieracium sp.	0.4	0.8	1.2	0.4	0.8	1.2	0.3
Poa pratensis	0	0	0	0	0	0	0
Galium obtusum	0	0	0	0	0	0	0
Galium concinnum	0	0	0	0	0	0	0
Podophyllum sp.	0	0	0	0	0	0	0
Eupatorium maculatum	0	0	0	0	0	0	0
Potentilla simplex	0	0	0	0	0	0	0
Erythronium albidum	0	0	0	0	0	0	0
Osmorhiza sp.	0	0	0	0	0	0	0
Dicentra canadensis	0	0	0	0	0	0	0
Prunus americana	0	0	0	0	0	0	0
Daucus carota	0	0	0	0	0	0	0
Oxalis stricta	0	0	0	0	0	0	0
Crataegus sp.	0	0	0	0	0	0	0
Achillea millefolium	0	0	0	0	0	0	0
Solidago altissima	0	0	0	0	0	0	0
Ranunculus abortivus	0	0	0	0	0	0	0
Crataegus mollis	0	0	0	0	0	0	0
Cnicus sp.	0	0	0	0	0	0	0
Arctium minus	0	0	0	0	0	0	0
Monarda fistulosa	0	0	0	0	0	0	0
Convolvulus sp.	0	0	0	0	0	0	0
Ribes sp.	0	0	0	0	0	0	0
Taenidia sp.	0	0	0	0	0	0	0
Melus laevis	0	0	0	0	0	0	0
Cirsium candense	0	0	0	0	0	0	0
Luzula multiflora	0	0	0	0	0	0	0
Circaea	0	0	0	0	0	0	0
Linaria sp.	0	0	0	0	0	0	0
Thelypoda palustris	0	0	0	0	0	0	0
Lilium michiganense	0	0	0	0	0	0	0
Trifolium repens	0	0	0	0	0	0	0
Herzogiina maxima	0	0	0	0	0	0	0
Trifolium sp white	0	0	0	0	0	0	0
Senecio jacobaeae	0	0	0	0	0	0	0
Chrysanthemum leucanthemum	0	0	0	0	0	0	0
Poa sp.	0	0	0	0	0	0	0
Allium canadense	0	0	0	0	0	0	0
Phryma leptostachya	0	0	0	0	0	0	0
Chenopodium album	0	0	0	0	0	0	0
Prunus serotina	0	0	0	0	0	0	0
Urtica sp.	0	0	0	0	0	0	0
Quercus macrocarpa	0	0	0	0	0	0	0
Cerastium sp.	0	0	0	0	0	0	0
Onoclea sensibilis	0	0	0	0	0	0	0
Carex vulpinoidea	0	0	0	0	0	0	0
Rosa blanda	0	0	0	0	0	0	0
Carex stricta	0	0	0	0	0	0	0
Anemone virginiana	0	0	0	0	0	0	0
Campanula aparinoides	0	0	0	0	0	0	0
Hydrophyllum sp.	0	0	0	0	0	0	0
Actaea pachypoda	0	0	0	0	0	0	0
Galium trifidum	0	0	0	0	0	0	0
Calamagrostis canadensis	0	0	0	0	0	0	0
Prunella vulgaris	0	0	0	0	0	0	0
Viola Yellow	0	0	0	0	0	0	0
Osmorhiza cuqur	0	0	0	0	0	0	0
Viola papilionacea	0	0	0	0	0	0	0
Rosa setigera	0	0	0	0	0	0	0
Viola sororia	0	0	0	0	0	0	0
Anemone thalictroides	0	0	0	0	0	0	0
Aster sp.	0	0	0	0	0	0	0
Quercus alba	0	0	0	0	0	0	0
Viola sp.	0	0	0	0	0	0	0
Rubus sp.	0	0	0	0	0	0	0
Ribes americanum	0	0	0	0	0	0	0

Aster punicus
Vitis riparia
Aster sagittifolius

0 0 0 0
0 0 0 0
0 0 0 0

bare soil
dirt
leaf
unkown arua
water
wood

4.3 3.2 7.6

7.3 4.6 11. 8.3 9.5 17.

0.8 5.0 5.9

5.1 1.9 7.0 8.3 1.7 10.

100 100 200

100 100 200

165 173 339 100

TABLE 118. Relative frequency, relative cover, and importance value of ground cover vegetation and fuel from 1m² quadrats on transects 1 and 2 at Wadsworth, Savanna, Lake County, Illinois.

	t1			t2			total			
	RF	RC	IV	RF	RC	IV	RF	RC	IV	RIV
<i>Cornus racemosa</i>	4.37	0.9	5.3	3.4	3.5	6.9	7.7	4.4	12.	3.6
<i>Prunus virginiana</i>	5.83	1.7	7.5	3.0	1.0	4.1	8.9	2.7	11.	3.5
<i>Sailacina racemosa</i>	3.28	0.8	4.1	5.2	2.1	7.4	8.5	3.0	11.	3.4
<i>Lonicera tatarica</i>	2.55	1.2	3.7	3.0	2.7	5.8	5.6	4.0	9.6	2.9
<i>Taraxacum</i> sp.	5.10	0.8	5.9	2.1	0.8	3.0	7.2	1.7	8.9	2.6
<i>Carex pensylvanica</i>	1.09	4.6	5.7	1.5	0.8	2.3	2.6	5.4	8.1	2.4
<i>Sanicula gregaria</i>	1.82	1.3	3.2	3.0	1.3	4.4	4.9	2.7	7.6	2.2
<i>Rubus occidentalis</i>	1.82	0.8	2.6	3.0	1.6	4.7	4.9	2.5	7.4	2.2
<i>Geranium maculatum</i>	0.36	0.8	1.2	3.4	2.6	6.0	3.7	3.5	7.3	2.1
<i>Rhamnus cathartica</i>	2.18	0.8	3.0	2.4	1.6	4.1	4.6	2.5	7.2	2.1
<i>Corylus americana</i>	0.36	0.8	1.2	1.8	3.3	5.2	2.2	4.2	6.4	1.9
<i>Galium aparine</i>	2.18	0.8	3.0	1.8	0.8	2.7	4.0	1.7	5.7	1.7
<i>Fragaria virginiana</i>	2.55	0.8	3.4	1.2	1.0	2.2	3.7	1.9	5.7	1.7
<i>Trillium grandiflorum</i>				3.0	2.4	5.5	3.0	2.4	5.5	1.6
<i>Hydrophyllum virginianum</i>				3.7	1.8	5.5	3.7	1.8	5.5	1.6
<i>Viburnum dentatum</i>	0.36	0.8	1.2	1.2	2.9	4.1	1.6	3.8	5.4	1.6
<i>Osmorhiza cuqur</i>	T2			4.0	1.2	5.2	4.0	1.2	5.2	1.5
<i>Agrimonia gryposepala</i>	2.18	0.8	3.0	1.2	0.8	2.0	3.4	1.7	5.1	1.5
<i>Solidago juncea</i>	1.45	3.2	4.7				1.4	3.2	4.7	1.4
<i>Trillium recurvatum</i>	1.09	0.8	1.9	1.5	0.8	2.3	2.6	1.7	4.3	1.3
<i>Allium cernuum</i>	1.82	1.0	2.8	0.6	0.8	1.4	2.4	1.8	4.3	1.2
<i>Anemone quinquefolia</i>	0.72	0.8	1.6	1.2	1.4	2.7	1.9	2.3	4.3	1.2
<i>Carex lacustris</i>				0.9	3.3	4.3	0.9	3.3	4.3	1.2
<i>Potentilla recta</i>	3.28	0.8	4.1				3.2	0.8	4.1	1.2
<i>Smilax ecirrhata</i>	0.36	0.8	1.2	1.8	0.8	2.8	2.2	1.7	4.0	1.2
<i>Ranunculus abortivus</i>	0.72	0.8	1.6	1.5	0.8	2.3	2.2	1.7	3.9	1.1
<i>Parthenocissus inserta</i>	1.09	1.7	2.8	0.3	0.8	1.1	1.4	2.5	3.9	1.1
<i>Prenanthes alba</i>	0.36	0.8	1.2	0.9	1.6	2.6	1.2	2.5	3.8	1.1
<i>Solidago altissima</i>	1.82	0.8	2.6	0.3	0.8	1.1	2.1	1.7	3.8	1.1
<i>Aster sagittifolius</i>	1.82	0.8	2.6	0.3	0.8	1.1	2.1	1.7	3.8	1.1
<i>Calamagrostis canadensis</i>	0.36	3.4	3.8				0.3	3.4	3.8	1.1
<i>Podophyllum</i> sp.	0.36	3.4	3.8				0.3	3.4	3.8	1.1
<i>Carya ovata</i>	1.45	0.8	2.3	0.6	0.8	1.4	2.0	1.7	3.7	1.1
<i>Luzula multiflora</i>	1.09	2.6	3.7				1.0	2.6	3.7	1.1
<i>Onoclea sensibilis</i>				0.3	3.3	3.6	0.3	3.3	3.6	1.1
<i>Geum canadense</i>	0.36	0.8	1.2	1.5	0.8	2.3	1.9	1.7	3.6	1.0
<i>Rhamnus frangula</i>	1.09	0.8	1.9	0.6	0.8	1.4	1.7	1.7	3.4	1.0
<i>Circaea quadrisulcata</i>				2.1	1.0	3.2	2.1	1.0	3.2	0.9
<i>Carex rosa</i>	0.72	0.8	1.6	0.6	0.8	1.4	1.3	1.7	3.0	0.9
<i>Galium trifidum</i>				2.1	0.8	3.0	2.1	0.8	3.0	0.9
<i>Prunus americana</i>				1.5	1.3	2.9	1.5	1.3	2.9	0.8
<i>Circon</i>	T1	1.82	1.0	2.8			1.8	1.0	2.8	0.8
<i>Prunus serotina</i>				1.8	0.8	2.7	1.8	0.8	2.7	0.8
<i>Osmorhiza</i> sp.	1.82	0.8	2.6				1.8	0.8	2.6	0.8
<i>Crataegus</i> sp.	1.82	0.8	2.6				1.8	0.8	2.6	0.8
<i>Poa pratensis</i>	1.45	1.0	2.5				1.4	1.0	2.5	0.7
<i>Phryma leptostachya</i>				1.5	0.8	2.3	1.5	0.8	2.3	0.7
<i>Carex laxiflora</i>	0.36	0.8	1.2	0.3	0.8	1.1	0.6	1.7	2.3	0.7
<i>Carex</i> sp.	0.36	0.8	1.2	0.3	0.8	1.1	0.6	1.7	2.3	0.7

Viola sororia	0.36 0.8 1.2	0.3 0.8 1.1	0.6 1.7 2.3	0.7
Viburnum prunifolium	0.36 0.8 1.2	0.3 0.8 1.1	0.6 1.7 2.3	0.7
Lathyrus venosus	0.36 0.8 1.2	0.3 0.8 1.1	0.6 1.7 2.3	0.7
Quercus alba	1.45 0.8 2.3		1.4 0.8 2.3	0.6
Daucus carota	1.45 0.8 2.3		1.4 0.8 2.3	0.6
Rubus sp.	1.09 1.1 2.2		1.0 1.1 2.2	0.6
Hieracium sp.	0.72 1.3 2.0		0.7 1.3 2.0	0.6
Carex vulpinoidea		0.3 1.6 2.0	0.3 1.6 2.0	0.5
Lilium michiganense		0.3 1.6 2.0	0.3 1.6 2.0	0.5
Aster puniceus		0.3 1.6 2.0	0.3 1.6 2.0	0.5
Theulptera palustris	T2	0.3 1.6 2.0	0.3 1.6 2.0	0.5
Arctium minus		0.3 1.6 2.0	0.3 1.6 2.0	0.5
Vitis riparia	1.09 0.8 1.9		1.0 0.8 1.9	0.5
Britca sp	T1 1.09 0.8 1.9		1.0 0.8 1.9	0.5
Anemone virginiana	1.09 0.8 1.9		1.0 0.8 1.9	0.5
Cirsium canadense	T2	0.6 1.2 1.8	0.6 1.2 1.8	0.5
Potentilla simplex		0.9 0.8 1.7	0.9 0.8 1.7	0.5
Galium obtusum		0.9 0.8 1.7	0.9 0.8 1.7	0.5
Hydrophyllum sp.	0.72 0.8 1.6		0.7 0.8 1.6	0.4
Chrysanthemum leucanthemum	0.72 0.8 1.6		0.7 0.8 1.6	0.4
Cerastium sp.	0.72 0.8 1.6		0.7 0.8 1.6	0.4
Achillea millefolium	0.72 0.8 1.6		0.7 0.8 1.6	0.4
Viola Yellow	T1 0.72 0.8 1.6		0.7 0.8 1.6	0.4
Prunella vulgaris	0.72 0.8 1.6		0.7 0.8 1.6	0.4
Poa sp.		0.6 0.8 1.4	0.6 0.8 1.4	0.4
Linaria sp.	0.36 0.8 1.2		0.3 0.8 1.2	0.3
Hereward maximum	T1 0.36 0.8 1.2		0.3 0.8 1.2	0.3
Rosa setigera	0.36 0.8 1.2		0.3 0.8 1.2	0.3
Urtica sp.	0.36 0.8 1.2		0.3 0.8 1.2	0.3
Quercus macrocarpa	0.36 0.8 1.2		0.3 0.8 1.2	0.3
Ribes sp.	0.36 0.8 1.2		0.3 0.8 1.2	0.3
Viola papilionacea	0.36 0.8 1.2		0.3 0.8 1.2	0.3
Trifolium sp white	T1 0.36 0.8 1.2		0.3 0.8 1.2	0.3
Trifolium repens	0.36 0.8 1.2		0.3 0.8 1.2	0.3
Senecio davderculus	T1 0.36 0.8 1.2		0.3 0.8 1.2	0.3
Arenaria lateriflora	0.36 0.8 1.2		0.3 0.8 1.2	0.3
Melus loensis	T1 0.36 0.8 1.2		0.3 0.8 1.2	0.3
Viola sp.	0.36 0.8 1.2		0.3 0.8 1.2	0.3
Rosa blanda	0.36 0.8 1.2		0.3 0.8 1.2	0.3
Monarda fistulosa	0.36 0.8 1.2		0.3 0.8 1.2	0.3
Aster sp.		0.3 0.8 1.1	0.3 0.8 1.1	0.3
Oxalis stricta		0.3 0.8 1.1	0.3 0.8 1.1	0.3
Tzenidia sp.	T2	0.3 0.8 1.1	0.3 0.8 1.1	0.3
Crataegus mollis		0.3 0.8 1.1	0.3 0.8 1.1	0.3
Campanula aparinoides		0.3 0.8 1.1	0.3 0.8 1.1	0.3
Allium canadense		0.3 0.8 1.1	0.3 0.8 1.1	0.3
Anemonella thalictroides		0.3 0.8 1.1	0.3 0.8 1.1	0.3
Ribes americanum		0.3 0.8 1.1	0.3 0.8 1.1	0.3
Podophyllum peltatum		0.3 0.8 1.1	0.3 0.8 1.1	0.3
Dicentra canadensis		0.3 0.8 1.1	0.3 0.8 1.1	0.3
Convolvulus sp.		0.3 0.8 1.1	0.3 0.8 1.1	0.3
Eupatorium maculatum		0.3 0.8 1.1	0.3 0.8 1.1	0.3
Carex stricta		0.3 0.8 1.1	0.3 0.8 1.1	0.3
Actaea pachypoda		0.3 0.8 1.1	0.3 0.8 1.1	0.3
Chenopodium album		0.3 0.8 1.1	0.3 0.8 1.1	0.3
Quercus borealis		0.3 0.8 1.1	0.3 0.8 1.1	0.3

Galium concinnum		0.3	0.8	1.1	0.3	0.8	1.1	0.3
Erythronium albidum		0.3	0.8	1.1	0.3	0.8	1.1	0.3
Osmorhiza longistylis					0	0	0	0
Lonicera sp.					0	0	0	0
Thalictrum sp.					0	0	0	0
Rubus apricata	T4				0	0	0	0
Lonicera prolifera					0	0	0	0
Rubus strigosus					0	0	0	0
Lathyrus sp					0	0	0	0
Rhus radicans					0	0	0	0
Impatiens pallida					0	0	0	0
Rhus glabra					0	0	0	0
Hypoxis	T4				0	0	0	0
Sambucus canadensis					0	0	0	0
Hydrophyllum appendiculatum					0	0	0	0
Phryma sp.					0	0	0	0
Ulex rubrum					0	0	0	0
Smilax lasioneura					0	0	0	0
Geum sp.					0	0	0	0
Solanum dulcamara					0	0	0	0
Verbascum thapsus					0	0	0	0
Solidago canadensis					0	0	0	0
Veronicastrum virginicum					0	0	0	0
Taenidia sp.					0	0	0	0
Galium sp.					0	0	0	0
Rubus canadensis	T3				0	0	0	0
Viburnum lentago					0	0	0	0
Sambucus sp.					0	0	0	0
Fraxinus seedling					0	0	0	0
Sisyrinchium albidum					0	0	0	0
Viburnum sp.					0	0	0	0
Smilax herbacea					0	0	0	0
Fraxinus americana					0	0	0	0
Panicum latiflorum					0	0	0	0
Apocynum cannabinum					0	0	0	0
Lysimachia thyrsiflora					0	0	0	0
Andropogon gerardi					0	0	0	0
Sanicula sp.					0	0	0	0
Viola sp					0	0	0	0
Smilax perbascer	T4				0	0	0	0
Amphicarpa bracteata					0	0	0	0
Rosa carolina					0	0	0	0
Osmorhiza liqu	T3				0	0	0	0
Prenanthes sp.					0	0	0	0
Allium tricoccum					0	0	0	0
Zizia aurea					0	0	0	0

bare soil		0.72	0.8	1.6	2.1	3.6	5.7
dirt	T1	2.18	5.9	8.1			
leaf		8.39	6.4	14.	7.7	6.1	13.
unkown arum	T1	0.36	0.8	1.2			
water		1.45	6.9	8.4			

wood

4.01 0.8 4.8 6.8 1.1 7.9

100 100 200 100 100 200 166 167 333 100

TABLE 12. Mean density and standard deviation for numbers of live and dead trees by size class (inches) from transects at Wadsworth Savanna, Lake County, Illinois.

		0-2		D	2-6		D	6-10		D	10-14		D	14-18		D
		A	D		A	D		A	D		A	D				
T1	HONEYSUCKLE	13.6	19.2													
T1	GLOSSY BUCKTHORN	22.4	39.6													
T1	EUROPEAN BUCKTHORN	128.4	133.0	4.0	3.7											
T1	HAZELNUT	1.2	2.7													
T1	GREY DOGWOOD	16.8	37.6													
T1	BLACK CHERRY	17.5	14.2	2.4	3.3	0.2	0.5	0.4	0.6	0.2	0.5					
T1	SHAGBARK HICKORY	42.0	20.8	0.8	1.1											
T1	PIN OAK	2.8	2.7	0.4	0.9	0.2	0.5							0.2	0.5	
T1	HAWTHORNE	6.4	4.3	0.4	0.9	1.4	2.6	0.4	0.6							
T1	VIBERNUM DENTATUM	2.0	4.5													
T1	VITIS SP	0.7														
T1	WHITE ASH	0.8	1.8					0.2	0.5							
T1	WHITE OAK															
T1	MALUS					0.2	0.5							0.4	0.6	0.
T2	HAZELNUT	163.0	145.6	0.4	0.9											
T2	BUSH HONEYSUCKLE	30.0	36.7													
T2	GREY DOGWOOD	91.2	22.1	10.8	14.5											
T2	BUCKTHORN	11.2	12.5	2.0	2.8											
T2	BLACK CHERRY	0.4	0.9			0.2	0.5					0.6	0.6			
T2	SHAGBARK HICKORY	9.6	13.4	1.6	2.6											
T2	CHOKE CHERRY	6.0	3.7													
T2	QUAKING ASPEN	55.6	10.4			0.2	0.5									
T2	TOOTHED VIBERNUM	24.8	34.1	0.4	0.9											
T2	R. FRANGULA	10.0	14.8													
T2	NANNYBERRY	0.8	1.1													
T2	HAWTHORNE	2.0	3.5	0.4	0.9	0.6	0.9	0.2	0.5	0.2	0.5					
T2	GRAPE	0.8	1.8													
T2	UNKNOWN	0.8	1.5													
T2	SAMBUCAS C			2.0	4.5											
T2	WHITE ASH	0.4	0.9	0.4	0.9	0.4	0.9			0.2	0.5					
T2	MALUS IOJENTIENSIS					1.6	1.8									
T2	BUTTERNUT													0.2	0.5	
T3	HAZELNUT	22.0	32.7	3.2	7.2											
T3	EUROPEAN BUCKTHORN	84.8	76.6	2.0	2.5											
T3	BIG TOOTH ASPEN	2.0	4.5											0.6	1.3	
T3	SMOOTH SUMAC	9.6	21.9	0.4	0.9											
T3	NORTHERN RED OAK	3.2	5.2	1.6	3.6	0.6	1.3									
T3	BLACK CHERRY	2.8	5.2			0.6	1.3									
T3	SHAGBARK HICKORY	4.8	5.0	0.8	1.8			0.2	0.5	0.4	0.9					
T3	CHOKE CHERRY	33.2	22.9	0.4	0.9											
T3	UNKNOWN			2.8	2.7											
T3	HAWTHORNE	1.2	1.8	0.4	0.9											
T3	VIBERNUM DENTATUM	9.6	14.1													
T3	WHITE ASH	3.2	4.1													
T3	BITTERNUT HICKORY	1.6	2.2			0.2	0.5									
T3	HONEYSUCKLE	7.6	10.5													
T3	HILLS OAK	0.8	1.8													
T3	VIBERNUM PURNAFOLIUM	14.0	17.1											0.2	0.5	
T3	THORN BERRY	0.4	0.9													
T3	IRONWOOD	3.6	6.1													
T3	QUAKING ASPEN	0.8	1.8													
T3	GLOSSY BUCKTHORN	0.4	0.9													
T4	HAZEL	44.0	71.1	2.7	4.6											
T4	DOGWOOD	38.0	39.4	2.7	4.6											
T4	BUCKTHORN	1.0	1.7													
T4	TOOTH VIBERNUM	140.7	159.6	7.3	6.4											
T4	SHAGBARK HICKORY	5.6	6.1													
T4	NANNY BERRY	28.7	27.0													
T4	R. FRANGULA	2.0	3.5													
T4	HONEYSUCKLE	29.3	30.3													
T4	GRAPE	0.7	1.1													
T4	CHOKECHERRY	24.0	15.1													
T4	QUAKING ASPEN	1.3	2.3													
T4	N. RED OAK	1.3	2.3													
T4	PIN OAK															
T4	WHITE ASH															
T4	BLACK CHERRY					0.3	0.6							0.3	0.6	0.
								0.7	1.2							

0.2 0.5

0.2 0.5

0.5 2

D

18-22

A

22-26

D

A

26-30

D



TABLE 13. Relative frequency, relative cover, and importance value of ground cover vegetation and fuel from 1m² quadrats along transects at Some Prairie and Savanna, Cook County, Illinois.

	t1			t2			t3			t4			total			
	RF	RC	IV	RF	RC	IV	RF	RC	IV	RF	RC	IV	RF	RC	IV	RIV
<i>Acer negundo</i>										0.6	0.5	1.2	0.6	0.5	1.2	0.16
<i>Acer saccharinum</i>							0.1	0.5	0.6	0.1	0.5	0.7	0.3	1.0	1.3	0.19
<i>Achillea millefolium</i>	0.5	0.8	1.3	0.1	0.5	0.7	0.4	0.7	1.1	0.1	0.5	0.7	1.3	2.6	3.9	0.55
<i>Achillea</i> sp.										0.5	0.5	1.0	0.5	0.5	1.0	0.14
<i>Agrimonia</i> sp.							0.2	0.5	0.8				0.2	0.5	0.8	0.11
<i>Agropyron repens</i>							0.9	0.6	1.5				0.9	0.6	1.5	0.21
<i>Alliaria officinalis</i>										1.1	1.1	2.3	1.1	1.1	2.3	0.32
<i>Allium canadense</i>				1.4	0.6	2.0	1.7	0.7	2.5	0.8	0.5	1.3	4.0	1.9	5.9	0.83
<i>Allium cernuum</i>	0.7	1.0	1.7	0.5	0.9	1.5	0.4	0.7	1.1	0.1	0.5	0.7	1.8	3.2	5.1	0.71
<i>Allium</i> sp.	1.2	0.9	2.2										1.2	0.9	2.2	0.31
<i>Allium tricoccum</i>	0.3	0.9	1.2	0.1	0.5	0.7							0.5	1.4	2.0	0.28
<i>Ambrosia artemisiifolia</i>	0.1	0.6	0.7	0.1	0.5	0.7	0.2	0.8	1.0	0.3	1.3	1.7	0.9	3.3	4.3	0.60
<i>Ambrosia</i> sp.							0.1	2.1	2.2				0.1	2.1	2.2	0.32
<i>Amphicarpa bracteata</i>										0.1	0.5	0.7	0.1	0.5	0.7	0.10
<i>Andropogon gerardi</i>	0.3	0.6	0.9				0.2	3.2	3.5				0.6	3.8	4.4	0.62
<i>Anemone cylindrica</i>				0.1	0.5	0.7							0.1	0.5	0.7	0.10
<i>Anemone virginiana</i>										0.6	0.5	1.2	0.6	0.5	1.2	0.16
<i>Antennaria neglecta</i>				0.1	0.5	0.7	0.1	0.5	0.6	0.5	0.7	1.2	0.8	1.8	2.6	0.37
<i>Antennaria</i> sp.										0.1	0.5	0.7	0.1	0.5	0.7	0.10
<i>Apocynum androsaemifolium</i>										0.1	1.0	1.2	0.1	1.0	1.2	0.17
<i>Apocynum cannabinum</i>							0.5	0.5	1.0				0.5	0.5	1.0	0.15
<i>Apocynum</i> sp.							0.4	0.5	0.9				0.4	0.5	0.9	0.13
<i>Aquilegia canadensis</i>	0.1	1.2	1.3										0.1	1.2	1.3	0.19
<i>Arctium minus</i>	0.3	0.6	0.9							0.1	0.5	0.7	0.5	1.1	1.6	0.23
<i>Arctium</i> sp.										0.1	0.5	0.7	0.1	0.5	0.7	0.10
<i>Arisaema</i> sp.				0.3	0.5	0.9							0.3	0.5	0.9	0.13
<i>Arisaema triphyllum</i>	1.8	0.8	2.6	0.8	0.5	1.4	0.2	0.5	0.8				3.0	1.9	4.9	0.69
<i>Asclepias tuberosa</i>										0.1	0.5	0.7	0.1	0.5	0.7	0.10
<i>Asclepias verticillata</i>				0.1	0.5	0.7							0.1	0.5	0.7	0.10
<i>Aster ericoides</i>				1.0	0.6	1.7	0.1	0.5	0.6	0.6	0.5	1.2	1.8	1.7	3.6	0.50
<i>Aster novae-angliae</i>	0.3	0.6	0.9	0.1	0.5	0.7	0.2	1.0	1.3	0.5	0.5	1.0	1.3	2.8	4.1	0.57
<i>Aster puniceus</i>	0.1	2.4	2.6	0.1	0.5	0.7	0.4	0.7	1.1				0.7	3.7	4.4	0.62
<i>Aster sagittifolius</i>	1.4	0.6	2.0	0.5	0.5	1.1	0.6	0.5	1.2	2.6	0.6	3.3	5.3	2.3	7.7	1.08
<i>Aster simplex</i>				0.8	0.5	1.4	0.2	0.5	0.8				1.1	1.1	2.2	0.31
<i>Aster</i> sp.				0.3	0.5	0.9	0.5	0.9	1.4				0.9	1.5	2.4	0.33
<i>Berberis japonica</i>	0.1	0.6	0.7										0.1	0.6	0.7	0.11
<i>Brachyletyrum erectum</i>							0.1	0.5	0.6				0.1	0.5	0.6	0.09
<i>Bromus inermis</i>	0.5	0.8	1.3										0.5	0.8	1.3	0.18
<i>Bromus kalmii</i>				0.1	0.5	0.7							0.1	0.5	0.7	0.10
<i>Calamagrostis canadensis</i>										0.1	1.0	1.2	0.1	1.0	1.2	0.17
<i>Carex jamesii</i>				0.1	0.5	0.7							0.1	0.5	0.7	0.10
<i>Carex lanuginosa</i>				0.1	5.8	6.0	0.6	1.8	2.5				0.8	7.6	8.5	1.19
<i>Carex laxiflora</i>	1.2	0.6	1.9	1.9	0.6	2.5	2.0	0.7	2.8	3.5	0.5	4.0	8.8	2.6	11.	1.60
<i>Carex pensylvanica</i>				0.1	0.5	0.7	0.1	0.5	0.6				0.3	1.1	1.4	0.20
<i>Carex rosea</i>										0.1	0.5	0.7	0.1	0.5	0.7	0.10
<i>Carex scoparia</i>				0.7	0.5	1.2							0.7	0.5	1.2	0.18
<i>Carex</i> sp.	0.1	1.2	1.3	0.7	0.5	1.2	0.1	0.5	0.6				1.0	2.3	3.3	0.47
<i>Carex vulpinoidea</i>	0.3	0.6	0.9				0.6	0.9	1.6				1.0	1.5	2.6	0.36
<i>Carya cordiformis</i>				0.1	0.5	0.7							0.1	0.5	0.7	0.10

<i>Carya ovata</i>				0.1 2.1 2.2		0.1 2.1 2.2	0.32
<i>Celastrus</i> sp.		0.3 0.5 0.9				0.3 0.5 0.9	0.13
<i>Cerastium</i> sp.				0.1 0.5 0.6		0.1 0.5 0.6	0.09
<i>Chenopodium album</i>		0.1 0.5 0.7				0.1 0.5 0.7	0.10
<i>Chenopodium hybridum</i>		0.1 0.5 0.7				0.1 0.5 0.7	0.10
<i>Chenopodium leptophyllum</i>		0.1 0.5 0.7				0.1 0.5 0.7	0.10
<i>Chenopodium</i> sp.		0.1 0.5 0.7				0.1 0.5 0.7	0.10
<i>Chrysanthemum leucanthemum</i>	0.3 0.9 1.2					0.3 0.9 1.2	0.17
<i>Chrysanthemum</i> sp.		0.8 0.5 1.4		2.3 0.5 2.8	1.6 0.7 2.3	4.8 1.8 6.7	0.94
<i>Circaea quadrisulcata</i>				0.6 1.7 2.4		0.6 1.7 2.4	0.33
<i>Circaea</i> sp.	3.5 1.2 4.7	1.7 0.5 2.3			1 0.9 1.9	6.2 2.7 8.9	1.25
<i>Cirsium arvense</i>	0.9 0.7 1.6	1.7 0.5 2.3			1.1 0.6 1.7	3.8 1.9 5.8	0.81
<i>Cirsium discolor</i>	0.5 0.6 1.1	0.3 0.5 0.9		1.3 0.5 1.9	0.5 0.7 1.2	2.7 2.5 5.2	0.73
<i>Cirsium vulgare</i>	1.6 0.8 2.5	0.3 0.5 0.9		1.6 0.5 2.2	0.3 0.5 0.8	3.9 2.5 6.5	0.91
<i>Convolvulus arvensis</i>					0.1 0.5 0.7	0.1 0.5 0.7	0.10
<i>Convolvulus sepium</i>	0.1 0.6 0.7	0.5 0.5 1.1		0.2 0.5 0.8	1 0.5 1.5	1.9 2.2 4.2	0.59
<i>Cornus racemosa</i>	4.0 1.5 5.6	3.0 0.6 3.7		5.3 1.1 6.4	4.3 0.9 5.2	16. 4.3 21.	2.94
<i>Cornus</i> sp.					0.3 1.0 1.4	0.3 1.0 1.4	0.20
<i>Crataegus</i> sp.	0.5 1.0 1.5	2.4 0.5 3.0		2.1 0.5 2.7	1.3 0.7 2.0	6.5 2.9 9.4	1.32
<i>Cyperus strigosus</i>				0.1 2.1 2.2		0.1 2.1 2.2	0.32
<i>Dactylis glomerata</i>				0.4 0.5 0.9		0.4 0.5 0.9	0.13
<i>Dactylis</i> sp.					0.1 0.5 0.7	0.1 0.5 0.7	0.10
<i>Daucus carota</i>	1.1 0.9 2.0			2.1 0.6 2.8	1 0.8 1.8	4.2 2.3 6.6	0.93
<i>Daucus</i> sp.		1.0 0.5 1.6			0.5 0.5 1.0	1.5 1.1 2.7	0.37
<i>Desmodium canadense</i>		0.3 0.5 0.9			0.1 0.5 0.7	0.5 1.1 1.6	0.23
<i>Dodecatheon media</i>		0.1 0.5 0.7				0.1 0.5 0.7	0.10
<i>Eleocharis palustris</i>	0.1 1.2 1.3					0.1 1.2 1.3	0.19
<i>Eleocharis</i> sp.		0.1 0.5 0.7				0.1 0.5 0.7	0.10
<i>Elymus canadensis</i>					0.3 0.5 0.8	0.3 0.5 0.8	0.12
<i>Epilobium</i> sp.	0.3 0.9 1.2					0.3 0.9 1.2	0.17
<i>Erigeron philadelphicus</i>	0.5 0.6 1.1	0.1 0.5 0.7		0.6 0.6 1.3	0.1 0.5 0.7	1.5 2.3 3.9	0.55
<i>Erigeron</i> sp.		0.1 0.5 0.7			0.1 0.5 0.7	0.3 1.1 1.4	0.20
<i>Erigeron strigosus</i>					0.1 0.5 0.7	0.1 0.5 0.7	0.10
<i>Erigeron strigosus</i>		0.1 0.5 0.7			0.8 0.6 1.4	1.0 1.2 2.2	0.31
<i>Eryngium</i> sp.		0.1 0.5 0.7			0.3 0.5 0.8	0.5 1.1 1.6	0.22
<i>Eryngium yuccifolium</i>					0.1 0.5 0.7	0.1 0.5 0.7	0.10
<i>Euphorbia corollata</i>				0.5 0.5 1.0	0.1 0.5 0.7	0.7 1.0 1.8	0.25
<i>Festuca elatior</i>	1.2 2.6 3.9	0.3 2.0 2.3		0.4 0.7 1.1		2.0 5.4 7.4	1.04
<i>Fragaria</i> sp.	3.1 0.8 3.9	3.2 0.6 3.8			2.5 0.6 3.1	8.8 2.1 11.	1.53
<i>Fragaria virginiana</i>		0.5 0.5 1.1		4.2 1.1 5.4	1.5 0.5 2.0	6.2 2.3 8.6	1.20
<i>Fraxinus americana</i>	T1 0.1 1.2 1.3					0.1 1.2 1.3	0.19
<i>Fraxinus americana</i>	1.8 1.2 3.0			0.5 0.5 1.0	1.1 0.6 1.7	3.5 2.3 5.9	0.82
<i>Fraxinus pennsylvanica</i>		1.2 0.9 2.1				1.2 0.9 2.1	0.30
<i>Fraxinus</i> sp.	0.1 1.2 1.3				1.3 0.5 1.8	1.5 1.7 3.2	0.45
<i>Galium aparine</i>					0.1 0.5 0.7	0.1 0.5 0.7	0.10
<i>Galium obtusum</i>					0.1 0.5 0.7	0.1 0.5 0.7	0.10
<i>Galium</i> sp.	0.1 0.6 0.7				0.1 0.5 0.7	0.3 1.1 1.5	0.21
<i>Gentiana flavida</i>		0.1 0.5 0.7				0.1 0.5 0.7	0.10
<i>Gentiana</i> sp.				0.5 0.5 1.0		0.5 0.5 1.0	0.15
<i>Geranium maculatum</i>	0.9 0.8 1.7	0.7 0.7 1.4		0.1 0.5 0.6		1.7 2.1 3.8	0.54
<i>Geum canadense</i>	5.5 0.7 6.2	3.0 0.5 3.6		3.4 0.5 4.0	1.1 0.5 1.7	13. 2.4 15.	2.18
<i>Geum laciniatum</i>	0.1 1.2 1.3	0.3 0.5 0.9		0.4 0.8 1.3		0.9 2.6 3.6	0.50
<i>Geum</i> sp.		1.4 0.5 2.0			2.5 0.5 3.0	3.9 1.1 5.0	0.71
Gramineae sp.		0.3 0.5 0.9				0.3 0.5 0.9	0.13
<i>Heckelia</i> sp.					0.1 0.5 0.7	0.1 0.5 0.7	0.10
<i>Helianthus divaricatus</i>				0.4 2.1 2.5	0.1 0.5 0.7	0.5 2.7 3.2	0.45

<i>Helianthus grosseserratus</i>			1.3 0.8 2.1			1.3 0.8 2.1	0.30
<i>Hieracium</i> sp.	0.9 1.0 2.0	0.1 0.5 0.7	2.4 0.8 3.3	1.5 0.7 2.2	5.0 3.3 8.3	1.16	
<i>Hypericum perforatum</i>	0.1 0.6 0.7	0.3 0.5 0.9	0.2 0.5 0.8		0.8 1.7 2.5	0.35	
<i>Hypericum punctatum</i>		0.3 0.5 0.9		0.1 0.5 0.7	0.5 1.1 1.6	0.23	
<i>Impatiens capensis</i>				0.5 0.5 1.0	0.5 0.5 1.0	0.14	
<i>Impatiens</i> sp.	0.7 0.6 1.3	0.5 0.5 1.1		0.1 0.5 0.7	1.4 1.7 3.1	0.44	
<i>Juncus dudleyi</i>	0.1 1.2 1.3	0.7 0.5 1.2		0.3 2.4 2.8	1.2 4.2 5.4	0.76	
<i>Lactuca</i> sp.		0.1 0.5 0.7			0.1 0.5 0.7	0.10	
<i>Lathyrus palustris</i>		0.5 0.5 1.1			0.5 0.5 1.1	0.15	
<i>Lathyrus venosus</i>				0.1 0.5 0.7	0.1 0.5 0.7	0.10	
<i>Lespedeza capitata</i>		0.1 0.5 0.7			0.1 0.5 0.7	0.10	
<i>Liatris spicata</i>	0.1 0.6 0.7	0.1 0.5 0.7		0.1 0.5 0.7	0.5 1.7 2.2	0.31	
<i>Lilium michiganense</i>		0.1 0.5 0.7			0.1 0.5 0.7	0.10	
<i>Lobelia spicata</i>		0.1 0.5 0.7			0.1 0.5 0.7	0.10	
<i>Lonicera</i> sp.			0.2 1.0 1.3		0.2 1.0 1.3	0.18	
<i>Lonicera tatarica</i>	1.6 1.4 3.0	0.3 0.5 0.9	0.9 2.3 3.3	1.1 0.6 1.7	4.1 5.0 9.1	1.27	
<i>Lycopus americanus</i>	0.1 0.6 0.7	0.1 0.5 0.7			0.3 1.1 1.5	0.21	
<i>Lycopus</i> sp.	0.1 1.2 1.3	0.1 0.5 0.7			0.3 1.7 2.1	0.30	
<i>Melilotus alba</i>		0.1 0.5 0.7			0.1 0.5 0.7	0.10	
<i>Melilotus</i> sp.			0.5 0.5 1.0		0.5 0.5 1.0	0.15	
<i>Monarda fistulosa</i>	0.5 0.6 1.1	0.7 0.5 1.2	1.6 0.7 2.4	0.6 0.5 1.2	3.5 2.5 6.0	0.84	
<i>Monarda</i> sp.		0.1 0.5 0.7			0.1 0.5 0.7	0.10	
<i>Oenothera biennis</i>	0.3 0.6 0.9	0.5 0.5 1.1	1.0 0.5 1.6	0.3 0.5 0.8	2.3 2.2 4.6	0.64	
<i>Osmorhiza</i> sp.				0.1 0.5 0.7	0.1 0.5 0.7	0.10	
<i>Oxalis</i> sp.				0.6 0.5 1.2	0.6 0.5 1.2	0.16	
<i>Oxalis stricta</i>	1.1 0.7 1.8	1.9 0.5 2.5	1.5 0.6 2.1	1.6 0.5 2.2	6.2 2.4 8.7	1.21	
<i>Panicum implexatum</i>		0.5 0.5 1.1			0.5 0.5 1.1	0.15	
<i>Parthenium integrifolium</i>		0.1 0.5 0.7		0.1 0.5 0.7	0.3 1.1 1.4	0.20	
<i>Parthenocissus inserta</i>	1.6 1.0 2.6	0.3 0.5 0.9	0.1 1.0 1.2	1.5 0.5 2.0	3.6 3.2 6.8	0.96	
<i>Parthenocissus quinquefolia</i>		0.5 0.5 1.1			0.5 0.5 1.1	0.15	
<i>Pastinaca sativa</i>	0.3 0.6 0.9	0.5 0.7 1.3	0.4 0.7 1.1	0.5 0.7 1.2	1.8 2.8 4.6	0.64	
<i>Pastinaca</i> sp.				0.3 0.5 0.8	0.3 0.5 0.8	0.12	
<i>Plantago rugelii</i>			0.1 1.0 1.2		0.1 1.0 1.2	0.16	
<i>Poa compressa</i>				0.8 0.5 1.3	0.8 0.5 1.3	0.19	
<i>Poa pratensis</i>	2.5 1.4 4.0	2.6 0.8 3.5	2.5 1.2 3.8	1.1 0.8 2.0	9.0 4.4 13.	1.88	
<i>Podophyllum</i> sp.				0.1 2.1 2.3	0.1 2.1 2.3	0.33	
<i>Polygonatum canaliculatum</i>				0.1 0.5 0.7	0.1 0.5 0.7	0.10	
<i>Polygonum</i> sp.		0.1 0.5 0.7			0.1 0.5 0.7	0.10	
<i>Populus alba</i>	0.1 0.6 0.7				0.1 0.6 0.7	0.11	
<i>Populus deltoides</i>			0.1 0.5 0.6		0.1 0.5 0.6	0.09	
<i>Populus tremuloides</i>				0.1 0.5 0.7	0.1 0.5 0.7	0.10	
<i>Potentilla recta</i>		0.3 0.5 0.9			0.3 0.5 0.9	0.13	
<i>Potentilla simplex</i>	1.6 0.8 2.5		2.4 0.8 3.3		4.1 1.7 5.8	0.81	
<i>Potentilla</i> sp.		0.7 0.7 1.4		0.5 0.5 1.0	1.2 1.2 2.4	0.34	
<i>Prenanthes alba</i>		0.8 0.5 1.4			0.8 0.5 1.4	0.20	
<i>Prenanthes racemosa</i>		0.3 0.5 0.9		0.1 0.5 0.7	0.5 1.1 1.6	0.23	
<i>Prenanthes</i> sp.	0.1 0.6 0.7				0.1 0.6 0.7	0.11	
<i>Prunella</i> sp.		0.3 0.5 0.9			0.3 0.5 0.9	0.13	
<i>Prunella vulgaris</i>	1.6 0.8 2.5	0.3 0.5 0.9	1.3 0.5 1.9	0.3 0.5 0.8	3.7 2.5 6.3	0.88	
<i>Prunus serotina</i>	3.8 1.0 4.9	1.7 0.7 2.4	0.9 1.7 2.7	0.1 0.5 0.7	6.7 4.0 10.	1.51	
<i>Prunus</i> sp.	0.3 1.5 1.8			0.3 0.5 0.8	0.7 2.0 2.7	0.38	
<i>Prunus virginiana</i>	0.7 1.5 2.2	2.3 0.6 2.9	0.5 0.9 1.4	1.8 0.8 2.6	5.4 3.9 9.4	1.31	
<i>Pycnanthemum virginianum</i>	0.1 0.6 0.7	0.3 0.5 0.9			0.5 1.1 1.7	0.24	
<i>Pycnanthemum virginianum</i>		0.1 0.5 0.7			0.1 0.5 0.7	0.10	
<i>Quercus alba</i>		0.1 0.5 0.7			0.1 0.5 0.7	0.10	
<i>Quercus ellipsoidalis</i>	0.3 0.6 0.9	0.3 0.5 0.9			0.7 1.1 1.9	0.26	

<i>Quercus macrocarpa</i>		0.1 3.6 3.8			0.1 0.5 0.7	0.3 4.1 4.5	0.63
<i>Ranunculus abortivus</i>		0.1 0.6 0.7	0.1 0.5 0.7	0.1 0.5 0.6		0.4 1.7 2.2	0.31
<i>Ranunculus circinatus</i>		0.1 2.4 2.6				0.1 2.4 2.6	0.36
<i>Ranunculus septentrionalis</i>			0.3 0.5 0.9			0.3 0.5 0.9	0.13
<i>Ranunculus sp.</i>		0.1 0.6 0.7				0.1 0.6 0.7	0.11
<i>Ratibida pinnata</i>				0.4 0.5 0.9		0.4 0.5 0.9	0.13
<i>Ratibida sp.</i>		0.1 0.6 0.7	0.1 0.5 0.7		0.3 0.5 0.8	0.6 1.7 2.4	0.34
Red sub	T2		0.1 0.5 0.7			0.1 0.5 0.7	0.10
<i>Rhamnus cathartica</i>		7.5 1.7 9.2	6.7 0.9 7.7	3.0 1.1 4.1	4 1.0 5.0	21. 4.8 26.	3.66
<i>Rhamnus frangula</i>		0.1 0.6 0.7	1.2 0.6 1.9		0.3 1.3 1.7	1.7 2.6 4.4	0.61
<i>Rhamnus frangula</i>		0.1 0.6 0.7				0.1 0.6 0.7	0.11
<i>Rhus glabra</i>			0.5 0.5 1.1	0.2 0.5 0.8	0.6 0.5 1.2	1.4 1.6 3.1	0.43
<i>Rhus radicans</i>		0.9 0.6 1.5	0.3 0.5 0.9	0.5 0.5 1.0	0.8 0.5 1.3	2.6 2.2 4.9	0.68
<i>Rosa blanda</i>					0.1 0.5 0.7	0.1 0.5 0.7	0.10
<i>Rosa carolina</i>		0.1 1.2 1.3		1.2 0.7 2.0	0.1 2.1 2.3	1.5 4.1 5.7	0.80
<i>Rosa multiflora</i>				0.2 0.5 0.8	0.6 0.5 1.2	0.9 1.0 2.0	0.26
<i>Rosa palustris</i>			0.7 0.5 1.2			0.7 0.5 1.2	0.18
<i>Rosa setigera</i>				0.5 0.8 1.3		0.5 0.8 1.3	0.18
<i>Rosa sp.</i>					0.6 1.3 2.0	0.6 1.3 2.0	0.28
<i>Rubus occidentalis</i>			0.1 0.5 0.7		0.1 0.5 0.7	0.3 1.1 1.4	0.20
<i>Rubus sp.</i>			0.3 0.5 0.9		1.3 0.5 1.8	1.6 1.1 2.8	0.39
<i>Rubus strigosus</i>		1.1 0.9 2.0	0.3 0.8 1.2	0.5 0.6 1.2		2.0 2.4 4.4	0.62
<i>Rudbeckia hirta</i>		0.1 0.6 0.7	0.5 0.5 1.1	1.2 0.6 1.8	0.3 0.5 0.8	2.2 2.3 4.6	0.65
<i>Rudbeckia subtomentosa</i>					0.1 0.5 0.7	0.1 0.5 0.7	0.10
<i>Rumex crispus</i>				0.1 0.5 0.6		0.1 0.5 0.6	0.09
<i>Salix sand</i>	T4				0.1 2.1 2.3	0.1 2.1 2.3	0.33
<i>Sanicula gregaria</i>			0.5 0.5 1.1	0.9 0.6 1.5	0.5 0.5 1.0	1.9 1.7 3.7	0.52
<i>Sanicula vulgaris</i>					0.3 0.5 0.8	0.3 0.5 0.8	0.12
<i>Scirpus lineatus</i>			0.1 0.5 0.7			0.1 0.5 0.7	0.10
<i>Senecio pauperculus</i>		0.5 2.8 3.3	0.8 1.7 2.6	0.2 1.3 1.6	0.1 0.5 0.7	1.8 4.4 8.3	1.16
<i>Serophyan ceasly</i>	T4				0.1 0.5 0.7	0.1 0.5 0.7	0.10
<i>Silphium integrifolium</i>		0.1 0.6 0.7		0.1 0.5 0.6	0.1 0.5 0.7	0.4 1.6 2.1	0.30
<i>Silphium terebinthinaceum</i>		0.1 0.6 0.7			0.5 0.5 1.0	0.6 1.1 1.8	0.25
<i>Sis albid</i>	T3			0.1 0.5 0.6		0.1 0.5 0.6	0.09
<i>Sisymbrium albidum</i>	T4				0.1 0.5 0.7	0.1 0.5 0.7	0.10
<i>Sisymbrium albidum</i>	T2		0.1 0.5 0.7			0.1 0.5 0.7	0.10
<i>Silium canadense</i>	T2		0.3 0.5 0.9			0.3 0.5 0.9	0.13
<i>Smilacina racemosa</i>		2.3 0.6 3.0	1.7 0.5 2.3	0.2 0.5 0.8	0.1 0.5 0.7	4.6 2.3 6.9	0.97
<i>Smilacina sp.</i>			0.3 0.5 0.9			0.3 0.5 0.9	0.13
<i>Smilacina stellata</i>			0.8 1.7 2.6		0.3 0.5 0.8	1.2 2.3 3.5	0.49
<i>Smilax ecirrhata</i>		0.3 0.6 0.9	0.5 0.5 1.1	0.1 0.5 0.6	1.3 0.6 1.9	2.3 2.3 4.7	0.65
<i>Smilax lasioneura</i>					0.6 0.5 1.2	0.6 0.5 1.2	0.16
<i>Smilax sp.</i>			0.1 0.5 0.7			0.1 0.5 0.7	0.10
<i>Solanum dulcamara</i>		0.7 0.9 1.6	1.7 0.5 2.3	0.2 0.5 0.8	0.3 0.5 0.8	3.1 2.5 5.7	0.79
<i>Solidago altissima</i>			2.1 1.3 3.5		1.8 0.9 2.8	3.9 2.3 6.3	0.88
<i>Solidago ampher</i>	T3			0.4 1.4 1.8		0.4 1.4 1.8	0.25
<i>Solidago ara</i>	T4				0.1 0.5 0.7	0.1 0.5 0.7	0.10
<i>Solidago canadense</i>		0.1 2.4 2.6		1.6 0.9 2.6	0.3 0.5 0.8	2.1 3.9 6.1	0.85
<i>Solidago gigantea</i>				0.9 1.3 2.2		0.9 1.3 2.2	0.31
<i>Solidago graminifolia</i>			0.1 0.5 0.7	2.4 0.8 3.3	0.3 1.0 1.4	2.9 2.5 5.4	0.76
<i>Solidago juncea</i>		0.7 0.6 1.3	0.5 2.3 2.8	2.3 1.3 3.6	2 0.7 2.7	5.5 5.0 10.	1.49
<i>Solidago larc</i>	T4				0.5 1.0 1.5	0.5 1.0 1.5	0.22
<i>Solidago rigida</i>			1.0 1.5 2.6	1.0 1.2 2.3	1.5 1.4 2.9	3.6 4.3 7.9	1.11
<i>Solidago sp.</i>		0.1 0.6 0.7	0.1 0.5 0.7	0.1 0.5 0.6	0.3 1.0 1.4	0.8 2.8 3.6	0.51
<i>Sanchus arvensis</i>		0.1 0.6 0.7				0.1 0.6 0.7	0.11
<i>Sanchus sp.</i>				0.1 0.5 0.6		0.1 0.5 0.6	0.09

Spartina pectinata				0.5 0.7 1.2	0.5 0.7 1.2	0.17
Stachys hispida	0.1 0.6 0.7		0.1 0.5 0.6		0.3 1.1 1.4	0.20
Stachys tenuifolia				0.1 0.5 0.7	0.1 0.5 0.7	0.10
Taraxacum sp.	2.5 0.6 3.2	1.0 0.5 1.6	2.1 0.5 2.7	2.5 0.5 3.0	8.3 2.3 10.	1.48
Thalictrum revolutum				0.3 0.5 0.8	0.3 0.5 0.8	0.12
Tilia americana				0.5 0.5 1.0	0.5 0.5 1.0	0.14
Tilia sp.		0.3 0.5 0.9		0.1 0.5 0.7	0.5 1.1 1.6	0.23
Tradescantia canaliculata	0.1 2.4 2.6				0.1 2.4 2.6	0.36
Tradescantia ohioensis	0.1 0.6 0.7			0.1 1.0 1.2	0.3 1.7 2.0	0.28
Tradescantia sp.	0.1 0.6 0.7		0.2 0.8 1.0		0.4 1.4 1.8	0.26
Trifolium repens	0.3 0.6 0.9		1.3 0.5 1.9	0.6 0.5 1.2	2.4 1.7 4.1	0.58
Trifolium sp.				0.3 0.5 0.8	0.3 0.5 0.8	0.12
Trillium recurvatum	0.3 0.9 1.2	0.5 0.5 1.1			0.9 1.4 2.3	0.33
Trillium repens		0.1 0.5 0.7			0.1 0.5 0.7	0.10
Trillium sp.		0.1 0.5 0.7			0.1 0.5 0.7	0.10
Triosteum sp.			0.4 1.6 2.0		0.4 1.6 2.0	0.28
Ulmus americana	0.1 0.6 0.7	0.1 0.5 0.7	0.1 0.5 0.6	0.1 0.5 0.7	0.6 2.2 2.9	0.41
Ulmus seedling	T4			0.1 0.5 0.7	0.1 0.5 0.7	0.10
Ulmus sp.	0.5 0.6 1.1			0.6 0.5 1.2	1.2 1.1 2.3	0.33
Verbena sp.	0.1 0.6 0.7	0.5 0.7 1.3			0.7 1.3 2.1	0.29
Veronica sp.	0.1 0.6 0.7				0.1 0.6 0.7	0.11
Veronicastrum virginicum		0.3 0.5 0.9			0.3 0.5 0.9	0.13
Vicia anemolia	T2	0.1 0.5 0.7			0.1 0.5 0.7	0.10
Vicia purpr	T4			0.1 0.5 0.7	0.1 0.5 0.7	0.10
Vicia americana		0.1 0.5 0.7	0.2 0.5 0.8		0.4 1.1 1.5	0.22
Viola americana	T1 1.1 0.8 1.9				1.1 0.8 1.9	0.26
Viola papilionacea			0.9 0.6 1.6	0.1 0.5 0.7	1.1 1.2 2.3	0.33
Viola papilionacea		0.1 0.5 0.7	0.5 1.4 2.0	0.5 0.5 1.0	1.2 2.6 3.8	0.53
Viola sororia		0.1 0.5 0.7	0.2 0.5 0.8		0.4 1.1 1.5	0.22
Vitis riparia		0.3 0.5 0.9		0.3 0.5 0.8	0.6 1.1 1.8	0.25
Vitis sp.	1.2 1.2 2.5	0.1 0.5 0.7	0.9 0.7 1.7	0.5 0.5 1.0	2.9 3.1 6.1	0.85
Zizia aurea		0.1 0.5 0.7	0.9 0.6 1.5	0.1 0.5 0.7	1.3 1.7 3.0	0.42

bare	T4		4.9 3.0 7.9	1.3 3.6 4.9		
ditch	T2	0.1 1.7 1.9				
leaf		6.2 2.9 9.2	5.8 2.2 8.1	3.5 1.6 5.1	5.8 1.8 7.6	
path		4.0 2.4 6.5				
unk grass	T3	0.1 0.6 0.7		0.1 2.1 2.2		
water	T3			0.1 4.3 4.4		
wood		6.8 1.1 7.9	7.4 1.6 9.1	4.2 0.6 4.9	6.5 0.8 7.3	

TABLE 14. Mean density and standard deviation for numbers of live and dead trees by size class (inches) from transects at Somme Prairie and Savanna, Cook County, Illinois.

ST	Species	0-2		2-6		6-10		10-14		14-18	
		A	D	A	D	A	D	A	D	A	D
ST1	HONEY LOCUST			0.3	0.9						
ST1	SILVER POPLAR			0.1	0.3						
ST1	WHITE ASH	5.8	13.6	2.5	4.9			0.1	0.3		
ST1	BUCKTHORN	21.0	34.8	25.5	31.5	0.8	1.4	0.3	1.2		
ST1	HAUTHORN	12.3	36.7	5.5	10.6	2.5	3.3	0.5	1.0		
ST1	HILLS OAK					0.1	0.3				
ST1	HONEYSUCKLE	3.7	8.6	1.0	3.5						
ST1	DOGWOOD	12.5	21.0	22.3	30.9						
ST1	EUR HONEYSUCKLE	9.2	29.3	3.2	5.2						
ST1	BURR OAK			0.1	0.3						
ST1	GRAPE	0.2	0.6								
ST1	PIGNOT HICKORY			0.1	0.3						
ST1	CHOKO CHERRY	5.7	11.8	0.8	1.5					0.1	0.1
ST1	PIN OAK			0.3	0.9			0.1	0.3		
ST1	BLACK CHERRY			0.3	0.8	0.33	0.88	0.17	0.58		
ST1	SMOOTH SUMAC	1.3	3.5			0.3	0.8	0.2	0.6	0.08	0.2
ST1	AMERICAN ELM	0.7	1.8								
ST1	IRONWOOD					0.4	1.0				
ST1	BASS WOOD	0.3	1.2	0.3	0.6			0.3	0.6		
ST1	SUGAR MAPLE			0.1				0.1	0.3		
ST1	BOXELDER	0.3	1.2								
ST1	HAIRY WHITE ASH	1.2	3.0	0.7	2.3						
ST1	BLACK LOCUST							0.1	0.3		
ST2	HONEY LOCUST			0.1	0.2			0.2	0.6		
ST2	WHITE POPLAR		0.2	0.6						0.1	0.3
ST2	PIN OAK					0.1	0.3			0.2	0.4
ST2	HACKBERRY			0.1	0.3						
ST2	GLOSSY BUCKTHORN	0.2	0.6	0.5	1.7	0.2	0.6				
ST2	WHITE ASH	5.3	8.7	0.5	1.2	0.3	0.7				
ST2	UNKNOWN			1.0	2.0			0.1	0.6		
ST2	RED OAK	0.8	1.8								
ST2	GREY DOGWOOD	16.8	30.4	9.0	14.2						
ST2	HAUTHORN	4.2	5.9	3.5	4.0	1.7	2.4	0.8	1.6	0.1	0.3
ST2	TARTAR HONEYSUCKLE	3.3	6.8	6.7	13.4						
ST2	BUCKTHORN	15.2	22.1	23.7	43.7						
ST2	GRAPE	1.0	1.8	0.2	0.6						
ST2	BURR OAK			0.1	0.3			0.1	0.3		
ST2	DOGWOOD	0.7	2.3	3.5	9.0						
ST2	HAIRY WHITE ASH							0.1	0.3		
ST2	BLACK CHERRY			0.2	0.6	0.1	0.2				
ST2	AMERICAN ELM	0.8	1.6	0.3	1.2	0.3	0.7				
ST2	SHAGBARK HICKORY			0.1	0.3			0.3	0.5		
ST2	CHOKO CHERRY	0.8	2.3	4.6	9.5	0.1	0.4				
ST2	SUGAR MAPLE			0.3	0.6						
ST2	GREEN ASH			0.3	1.2						
ST2	VIBERNUM PRUN	0.5	1.7								
ST2	SUMAC	0.2	0.6	0.2	0.6						
ST2	BASSWOOD			0.1	0.3			0.1	0.3		
ST2	BLACK LOCUST							0.1	0.3		
ST2	WHITE OAK			0.1	0.6			0.3	0.6	0.1	0.3
ST2	WILD RASPBERRY	0.5	1.7			0.3	0.6				
ST3	HAUTHORNE	4.3	5.5	8.5	8.7	0.8	1.4	0.1	0.3		
ST3	M. ROSE	1.3	4.6	2.8	9.8						
ST3	BUCKTHORN	7.6	13.6	12.0	23.3						
ST3	DOGWOOD	33.0	39.4	671.0	2151.0	0.4	1.4				
ST3	PIGNOT HICKORY					0.2	0.3				
ST3	BURR OAK	0.2	0.6			0.7	0.9				
ST3	WHITE ASH	0.2	0.6					0.3	0.6	0.1	0.3
ST3	CHOKO CHERRY	1.3	3.1	1.3	3.6						
ST3	EUR HONEYSUCKLE	7.3	12.7	4.2	9.3						
ST3	GRAPE	0.2	0.6	0.2	0.6						
ST3	SHAGBARK HICKORY			0.2	0.6						
ST3	UNKNOWN PRIVIT	0.3	1.2	0.2	0.6						
ST3	SMOOTH SUMAC	0.3	1.2	1.0	2.9						
ST3	BLACK CHERRY	1.3	4.6	0.3	1.2					0.1	0.3
ST3	EASTERN RED CEDAR			0.2	0.6						
ST3	AMERICAN ELM	0.5	0.9	1.0	2.3	0.1	0.3				

D

A 18-22

D

A 22-26

D

A 26-

0.1 0.3

0.4 1.0

D

A 18-22

D

A 22-26

D

A 26-



D A 18-22 D A 22-26 D A 26-

0.14 0.38
D A 18-22 D A 22-26 D A 26-

D A 18-22 D A 22-26 D A 26-

TABLE 15. Relative frequency, relative cover, and importance value of ground cover vegetation and fuel quadrats along transects at Middlefork Savanna, Lake County, Illinois.

	t1			t4			t6			t9			total			RIV
	RF	RC	IV	RF	RC	IV	RF	RC	IV	RF	RC	IV	RF	RC	IV	
<i>Carex pensylvanica</i>	1.9	2.8	4.7	2.5	1.7	4.3	4.4	6.8	11.	4.7	1.7	6.4	13.	13.	26.	3.80
<i>Andropogon gerardi</i>	2.5	6.6	9.1	0.4	8.5	9.0	1.1	7.5	8.6				4.1	22.	26.	3.79
<i>Cornus racemosa</i>	3.8	1.4	5.2	2.5	1.5	4.1	2.2	3.1	5.3	3.4	2.3	5.8	12.	8.4	20.	2.91
<i>Fragaria virginiana</i>	0.6	0.7	1.4	3.4	1.1	4.6	4.4	1.8	6.3	5.1	2.0	7.2	13.	5.8	19.	2.77
<i>Solidago juncea</i>				1.7	0.8	2.5	3.3	5.0	8.3	4.7	2.1	6.8	9.8	7.9	17.	2.51
<i>Rhamnus cathartica</i>	1.9	0.7	2.7	1.2	1.1	2.4	4.4	2.8	7.2	3.0	1.7	4.8	10.	6.5	17.	2.43
<i>Aster simplex</i>	0.6	4.6	5.3				3.3	3.3	6.6	2.5	2.3	4.9	6.5	10.	16.	2.39
<i>Poa pratensis</i>	0.6	0.7	1.4	3.0	3.4	6.4	1.1	2.5	3.6	1.7	2.2	3.9	6.5	8.9	15.	2.18
<i>Taraxacum sp.</i>	4.5	0.7	5.2	3.4	0.8	4.3				3.8	1.2	5.1	11.	2.9	14.	2.09
<i>Helianthus divaricatus</i>	1.2	3.4	4.7	2.1	2.0	4.2	2.2	1.8	4.1				5.6	7.4	13.	1.85
<i>Viola papilionacea</i>	2.5	0.7	3.3	2.5	0.8	3.4	1.1	1.2	2.3	3.0	0.8	3.9	9.3	3.7	13.	1.85
<i>Rosa carolina</i>				3.0	0.9	4.0	3.3	1.2	4.5	3.4	1.0	4.4	9.8	3.2	13.	1.84
<i>Potentilla simplex</i>							6.6	2.2	8.9	1.2	1.1	2.4	7.9	3.4	11.	1.61
<i>Veronicastrum virginicum</i>	4.5	0.9	5.5	0.8	0.8	1.7				2.1	1.0	3.2	7.5	2.9	10.	1.48
<i>Allium cernuum</i>	4.5	0.8	5.4	0.8	3.8	4.7							5.3	4.7	10.	1.43
<i>Comandra richardsoniana</i>	1.2	1.1	2.4	1.2	0.8	2.1	1.1	1.2	2.3	1.7	1.3	3.0	5.4	4.6	10.	1.42
<i>Daucus carota</i>	0.6	0.7	1.4	1.7	0.8	2.5	1.1	1.2	2.3	2.5	0.8	3.4	6.0	3.7	9.8	1.39
<i>Dodecatheon media</i>	1.2	0.7	2.0	0.8	0.8	1.7	2.2	1.2	3.4	0.4	1.7	2.2	4.8	4.6	9.4	1.34
<i>Aster sagittifolius</i>	2.5	0.7	3.3	1.2	0.8	2.1	1.1	1.2	2.3	0.4	0.8	1.3	5.4	3.7	9.2	1.30
<i>Lonicera tatarica</i>	0.6	4.6	5.3	0.4	3.4	3.8							1.0	8.0	9.1	1.29
<i>Solidago altissima</i>				3.4	1.2	4.7				3.0	1.1	4.1	6.4	2.4	8.9	1.26
<i>Smilax herbacea</i>				1.2	0.8	2.1	1.1	1.2	2.3	3.4	0.8	4.3	5.8	3.0	8.8	1.25
<i>Rubus occidentalis</i>	0.6	3.1	3.7							2.1	2.8	5.0	2.8	5.9	8.7	1.24
<i>Potentilla recta</i>	1.2	1.9	3.2	4.3	0.8	5.1							5.6	2.8	8.4	1.19
<i>Geranium maculatum</i>	1.2	0.7	2.0	0.4	0.8	1.2	1.1	2.5	3.6	0.4	0.8	1.3	3.2	5.0	8.3	1.17
<i>Tradescantia sp.</i>							3.3	1.2	4.5	2.5	0.8	3.4	5.9	2.1	8.0	1.14
<i>Carex sp.</i>	1.9	0.7	2.7	3.0	2.2	5.2							4.9	2.9	7.9	1.12
<i>Vicia americana</i>	1.9	0.7	2.7	0.4	0.8	1.2	1.1	1.2	2.3	0.4	0.8	1.3	3.9	3.7	7.6	1.08
<i>Taenidia sp.</i>				0.4	0.8	1.2	2.2	1.8	4.1	0.8	1.3	2.2	3.5	4.0	7.6	1.07
<i>Helianthus aprinactis</i>	T9									3.8	3.6	7.5	3.8	3.6	7.5	1.07
<i>Thalictrum dasycarpum</i>	0.6	1.5	2.1	0.8	0.8	1.7				1.2	2.0	3.3	2.8	4.5	7.3	1.03
<i>Agropyron repens</i>				3.4	1.3	4.8				1.2	0.8	2.1	4.7	2.2	7.0	0.99
<i>Arenaria lateriflora</i>				1.2	0.8	2.1	2.2	1.2	3.4	0.4	0.8	1.3	3.9	3.0	6.9	0.98
<i>Smilax lasioneura</i>	2.5	0.7	3.3	0.4	0.8	1.2				0.8	0.8	1.7	3.8	2.5	6.4	0.90
<i>Tradescantia ohioensis</i>	1.2	0.7	2.0	3.4	0.8	4.3							4.7	1.6	6.3	0.90
<i>Viola sororia</i>				0.4	0.8	1.2	2.2	1.2	3.4	0.4	0.8	1.3	3.0	3.0	6.0	0.86
<i>Taraxacum officinale</i>	0.6	0.7	1.4				3.3	1.2	4.5				3.9	2.0	6.0	0.84
<i>Corylus americana</i>	1.2	1.5	2.8							1.2	1.7	3.0	2.5	3.3	5.9	0.83
<i>Frenanthes alba</i>							2.2	1.8	4.1	0.8	0.8	1.7	3.0	2.7	5.8	0.82
<i>Frunella vulgaris</i>							2.2	1.8	4.1	0.8	0.8	1.7	3.0	2.7	5.8	0.82
<i>Quercus rubra</i>										0.4	5.3	5.8	0.4	5.3	5.8	0.82
<i>Monarda sp.</i>	1.2	0.7	2.0	0.4	0.8	1.2	1.1	1.2	2.3				2.8	2.8	5.7	0.80
<i>Monarda fistulosa</i>							1.1	1.2	2.3	1.7	1.5	3.2	2.8	2.8	5.6	0.80
<i>Pycnanthemum virginianum</i>	1.9	1.2	3.2							1.2	0.8	2.1	3.2	2.1	5.4	0.76
<i>Smilacina racemosa</i>				0.4	0.8	1.2	2.2	1.8	4.1				2.6	2.7	5.3	0.76
<i>Carex lanuginosa</i>										1.7	3.5	5.3	1.7	3.5	5.3	0.75
<i>Ranunculus sp.</i>				0.4	0.8	1.2	1.1	2.5	3.6				1.5	3.3	4.9	0.69
<i>Senecio pauperculus</i>	3.8	0.7	4.6										3.8	0.7	4.6	0.65
<i>Helianthus grad</i>	T6						3.3	1.2	4.5				3.3	1.2	4.5	0.64
<i>Carex vulpinoidea</i>							1.1	1.2	2.3	1.2	0.8	2.1	2.4	2.1	4.5	0.64

<i>Agrimonia gryposepala</i>	1.2 0.7 2.0	1.2 0.8 2.1			2.5 1.6 4.2	0.59
<i>Trillium recurvatum</i>	1.2 0.7 2.0	0.4 1.7 2.1			1.7 2.4 4.2	0.59
<i>Aster novae-angliae</i>		0.8 0.8 1.7	1.1 1.2 2.3		1.9 2.1 4.0	0.57
<i>Prunus virginiana</i>				0.4 3.5 4.0	0.4 3.5 4.0	0.56
<i>Elocharis sp.</i>	1.2 2.7 4.0				1.2 2.7 4.0	0.56
<i>Hypoxis hirsuta</i>	1.9 0.7 2.7	0.4 0.8 1.2			2.3 1.6 4.0	0.56
<i>Carex laxiflora</i>	0.6 1.5 2.1			0.8 0.8 1.7	1.5 2.4 3.9	0.55
<i>Corylus sp.</i>		0.4 3.4 3.8			0.4 3.4 3.8	0.54
<i>Quercus ellipsoisalis</i>	0.6 0.7 1.4	1.2 1.1 2.4			1.9 1.9 3.8	0.54
<i>Rosa blanda</i>	0.6 0.7 1.4	1.2 1.1 2.4			1.9 1.9 3.8	0.54
<i>Galium obtusum</i>	0.6 0.7 1.4		1.1 1.2 2.3		1.7 2.0 3.7	0.53
<i>Coreopsis tripteris</i>	1.2 1.1 2.4	0.4 0.8 1.2			1.7 2.0 3.7	0.52
<i>Aquilegia canadensis</i>			1.1 1.2 2.3	0.4 0.8 1.3	1.5 2.1 3.6	0.52
<i>Cerastium sp.</i>			1.1 1.2 2.3	0.4 0.8 1.3	1.5 2.1 3.6	0.52
<i>Geum canadense</i>			1.1 1.2 2.3	0.4 0.8 1.3	1.5 2.1 3.6	0.52
<i>Sium suave</i>		0.4 0.8 1.2	1.1 1.2 2.3		1.5 2.1 3.6	0.51
<i>Hystrix patula</i>			1.1 2.5 3.6		1.1 2.5 3.6	0.51
<i>Quercus velutina</i>			1.1 2.5 3.6		1.1 2.5 3.6	0.51
<i>Oxalis stricta</i>	0.6 0.7 1.4			1.2 0.8 2.1	1.9 1.6 3.6	0.51
<i>Erythronium albidum</i>				0.8 2.6 3.5	0.8 2.6 3.5	0.50
<i>Erigeron sp.</i>			2.2 1.2 3.4		2.2 1.2 3.4	0.49
<i>Solidago graminifolia</i>			2.2 1.2 3.4		2.2 1.2 3.4	0.49
<i>Solidago sp.</i>	1.2 0.7 2.0			0.4 0.8 1.3	1.7 1.6 3.3	0.47
<i>Silphium terebinthinaceum</i>	1.2 0.7 2.0	0.4 0.8 1.2			1.7 1.6 3.3	0.47
<i>Santcula gregaria</i>	0.6 0.7 1.4			0.8 0.8 1.7	1.5 1.6 3.1	0.44
<i>Poa compressa</i>	0.6 0.7 1.4	0.8 0.8 1.7			1.5 1.6 3.1	0.44
<i>Achillea millefolium</i>		0.4 0.8 1.2		0.8 0.8 1.7	1.2 1.7 3.0	0.43
<i>Galium concinnum</i>		0.8 2.1 3.0			0.8 2.1 3.0	0.42
<i>Vitis sp.</i>	0.6 0.7 1.4			0.4 0.8 1.3	1.0 1.6 2.7	0.38
<i>Cirsium vulgare</i>	0.6 0.7 1.4	0.4 0.8 1.2			1.0 1.6 2.7	0.38
<i>Equisetum sp.</i>	1.9 0.7 2.7				1.9 0.7 2.7	0.38
<i>Circea sp.</i>		0.4 0.8 1.2		0.4 0.8 1.3	0.8 1.7 2.6	0.37
<i>Smilacina stellata</i>		0.4 0.8 1.2		0.4 0.8 1.3	0.8 1.7 2.6	0.37
<i>Solanum dulcamara</i>		0.4 0.8 1.2		0.4 0.8 1.3	0.8 1.7 2.6	0.37
<i>Rosa setigera</i>				1.2 1.1 2.4	1.2 1.1 2.4	0.35
<i>Carya ovata</i>			1.1 1.2 2.3		1.1 1.2 2.3	0.33
<i>Convolvulus sepium</i>			1.1 1.2 2.3		1.1 1.2 2.3	0.33
<i>Geum laciniatum</i>			1.1 1.2 2.3		1.1 1.2 2.3	0.33
<i>Herthcium floribunda</i> T6			1.1 1.2 2.3		1.1 1.2 2.3	0.33
<i>Lysimachia ciliata</i>			1.1 1.2 2.3		1.1 1.2 2.3	0.33
<i>Cirsium muticum</i>				0.4 1.7 2.2	0.4 1.7 2.2	0.31
<i>Calamagrostis canadensis</i>				0.8 1.3 2.2	0.8 1.3 2.2	0.31
<i>Carex rosea</i>				0.8 1.3 2.2	0.8 1.3 2.2	0.31
<i>Cornus sp.</i>	0.6 1.5 2.1				0.6 1.5 2.1	0.31
<i>Dactylis sp.</i>	1.2 0.7 2.0				1.2 0.7 2.0	0.29
<i>Besnoedium cuspidatum</i>	1.2 0.7 2.0				1.2 0.7 2.0	0.29
<i>Malus eur</i> T1	1.2 0.7 2.0				1.2 0.7 2.0	0.29
<i>Zizea aurea</i>	1.2 0.7 2.0				1.2 0.7 2.0	0.29
<i>Aster dumosus</i>		0.8 0.8 1.7			0.8 0.8 1.7	0.24
<i>Aster pilosus</i>		0.8 0.8 1.7			0.8 0.8 1.7	0.24
<i>Circea quadrisulcata</i>		0.8 0.8 1.7			0.8 0.8 1.7	0.24
<i>Fraxinus pennsylvanica</i>		0.8 0.8 1.7			0.8 0.8 1.7	0.24
<i>Lactuca sp.</i>		0.8 0.8 1.7			0.8 0.8 1.7	0.24
<i>Luzula sp.</i>		0.8 0.8 1.7			0.8 0.8 1.7	0.24
<i>Plantago rugelii</i>		0.8 0.8 1.7			0.8 0.8 1.7	0.24
<i>Prunella sp.</i>		0.8 0.8 1.7			0.8 0.8 1.7	0.24

Crateagus sp.	0.6 0.7 1.4				0.6 0.7 1.4	0.20
Eur dock	T1 0.6 0.7 1.4				0.6 0.7 1.4	0.20
Impatiens capensis	0.6 0.7 1.4				0.6 0.7 1.4	0.20
Panicum iaplicatum	0.6 0.7 1.4				0.6 0.7 1.4	0.20
Podophyllum sp.	0.6 0.7 1.4				0.6 0.7 1.4	0.20
Ratibida pinnata	0.6 0.7 1.4				0.6 0.7 1.4	0.20
Rhamnus frangula	0.6 0.7 1.4				0.6 0.7 1.4	0.20
Rhamnus sp.	0.6 0.7 1.4				0.6 0.7 1.4	0.20
Rudbeckia hirta	0.6 0.7 1.4				0.6 0.7 1.4	0.20
Solidago rigida	0.6 0.7 1.4				0.6 0.7 1.4	0.20
Spartina pectinata	0.6 0.7 1.4				0.6 0.7 1.4	0.20
Triosteum aurantiacum	0.6 0.7 1.4				0.6 0.7 1.4	0.20
Vitis riparia	0.6 0.7 1.4				0.6 0.7 1.4	0.20
Agrimonia sp.			0.4 0.8 1.3		0.4 0.8 1.3	0.18
Anemone virginiana			0.4 0.8 1.3		0.4 0.8 1.3	0.18
Cuscuta sp.			0.4 0.8 1.3		0.4 0.8 1.3	0.18
Fraxinus americana			0.4 0.8 1.3		0.4 0.8 1.3	0.18
Hydrophyllum virginianum			0.4 0.8 1.3		0.4 0.8 1.3	0.18
Oenothera biennis			0.4 0.8 1.3		0.4 0.8 1.3	0.18
Panicum latifolium			0.4 0.8 1.3		0.4 0.8 1.3	0.18
Quercus borealis			0.4 0.8 1.3		0.4 0.8 1.3	0.18
Trifolium repens			0.4 0.8 1.3		0.4 0.8 1.3	0.18
Amphicarpa sp.		0.4 0.8 1.2			0.4 0.8 1.2	0.18
Anemone sp.		0.4 0.8 1.2			0.4 0.8 1.2	0.18
Asclepias syriaca		0.4 0.8 1.2			0.4 0.8 1.2	0.18
Bidens frondosa		0.4 0.8 1.2			0.4 0.8 1.2	0.18
Cirsium sp.		0.4 0.8 1.2			0.4 0.8 1.2	0.18
Erigeron strigosus		0.4 0.8 1.2			0.4 0.8 1.2	0.18
Heuchera richardsonii		0.4 0.8 1.2			0.4 0.8 1.2	0.18
Hydrophyllum appendiculatum		0.4 0.8 1.2			0.4 0.8 1.2	0.18
Hydrophyllum sp.		0.4 0.8 1.2			0.4 0.8 1.2	0.18
Hypoxis sp.		0.4 0.8 1.2			0.4 0.8 1.2	0.18
Gaypalir vir	T4	0.4 0.8 1.2			0.4 0.8 1.2	0.18
Oxalis violacea		0.4 0.8 1.2			0.4 0.8 1.2	0.18
Plantago major		0.4 0.8 1.2			0.4 0.8 1.2	0.18
Quercus macrocarpa		0.4 0.8 1.2			0.4 0.8 1.2	0.18
Rubus strigosus		0.4 0.8 1.2			0.4 0.8 1.2	0.18
dirt	0.6 6.2 6.8	0.4 0.8 1.2		1.2 1.1 2.4		
bare soil	1.9 1.5 3.4					
leaf	6.4 7.1 13.	7.3 4.2 11.	4.4 7.5 11.	6.0 7.1 13.		
leaf	0.6 0.7 1.4	5.6 3.5 9.1				
wood	0.6 0.7 1.4	3.4 0.8 4.3	2.2 1.2 3.4	1.2 1.7 3.0		
	98. 96. 194	100 100 200	100 100 200	100 100 200	356 351 707	100

18-22 D A 22-26 D A 26-30 D

3 0.6

0.0

18-22 D A 22-26 D A 26-30 D

18-22 D A 22-26 D A 26-30 D

0.33 0.58

0.33 0.58

TABLE 11. RELATION BETWEEN WOODY CANOPY COVER, SPECIES RICHNESS,
AND MEAN NATURAL QUALITY AT REED TURNER NATURE PRESERVE

	EAST WOODS	CENTER WOODS	YARD
CANOPY	CLOSED	CLOSED	OPEN
UNDERSTORY	CLOSED	MIXED	OPEN
RELATIVE IMPORTANCE VALUE			
WOODY PLANTS	33.75	16.00	17.75
LEAF LITTER	32.00	30.00	8.00
WOODY LITTER	10.75	11.25	5.50
SPECIES RICHNESS () = MEAN NO. SPECIES/METER SQUARE			
TOTAL SPECIES	36 (6.65)	54 (6.41)	69 (14.25)
WOODY SPECIES	17 (2.5)	19 (1.07)	20 (2.625)
NON-WOODY SPECIES	19 (4.15)	35 (5.34)	49 (11.625)
NATURAL QUALITY INDEX (BURN/ NON-BURN)	7.0/7.4	6.8/8.0	9.4/12
NO. OF QUADRATS	26	68	16