



Illinois Public Hunting Areas Report: 2022-2023 Wildlife Harvest

Division of Wildlife Resources, Illinois Department of Natural Resources



The ***Illinois Public Hunting Areas Report*** is developed each year to provide information on public hunting/trapping effort and wildlife harvest. This report provides both hunting and trapping information on Illinois Department of Natural Resources (IDNR) owned, leased or managed public hunting sites.

Tables 1-3 provides hunter effort and harvest data for the 2022-2023 hunting seasons. The charts provide data from 1990 to present. Readers should be aware that data collection varies by site and year.

Federal Aid in Wildlife Restoration

The Federal Aid in Wildlife Restoration Program (resulting from the Pittman-Robertson Act of 1937 – a cost share program administered by the U.S. Fish & Wildlife Service) has either funded or is currently funding wildlife habitat developments or has acquired land on 117 of the 183 public hunting and trapping areas. Pittman-Robertson (P-R) funding provides wildlife habitat development, maintenance activity, research projects and land acquisition for wildlife management purposes in

Illinois. P-R funds also provide funding for Illinois hunter safety course administration and materials. The purpose of the P-R Act is to strengthen the ability of the States to preserve, protect and enhance wild animal and bird resources. Benefits include providing increased public enjoyment of these resources.

Equal Opportunity

Equal opportunity to participate in programs of the Illinois Department of Natural Resources (IDNR) and those funded by the U.S Fish and Wildlife Service and other agencies is available to all individuals regardless of race, sex, national origin, disability, age, religion or other non-merit factors. If you believe you have been discriminated against, contact the funding source's civil rights office and/or the Equal Employment Opportunity Officer, IDNR, One Natural Resources Way, Springfield, IL 62702-1271, 217/782-2662; TTY 217/782-9175.



Table 1. Wildlife harvested and hunter effort on public hunting areas, 2022-2023 season.

Site	Classification	Site Acreage		Hunter Trips			Wildlife Harvested									
		Total Hunted Acres	Total Acres	Total Hunter Trips	Falconry Trips	Dove Hunter Trips	Dove	Squirrel	Rabbit	Pheasant	Quail	Spring Turkey	Fall Archery Turkey	Fall Shotgun Turkey	Deer - Firearm	Deer - Archery
Adeline Jay Geo - Karis Illinois Beach	SP	635	882	300	0											9
Alvah Borah	SHA	87	87	7	0											
Anderson Lake	SFWA	2000	2248	1888	0											1
Apple River Canyon	SP	960	1484	731	0			41				3			14	16
Argyle Lake	SP	950	1722	495	0	4	0	23	2			7	0	0	3	17
Banner Marsh	SFWA	3000	4432	2574	0	91	140		44							
Beall Woods	SP	516	630	159	0	0	0	0	0	0	0	0	0	0	0	17
Beaver Dam	SP	450	740	101	0			8				4				17
Big Bend	SFWA	2338	2376	2328	0	228	1,112	98	15	1	1	5				42
Big Grand Pierre Glade	SNA	318	318	17	0			2								2
Big River	SF	2970	2997	855	0	46	62	5	1	0	0	8	0	0	14	13
Birkbeck	SHA	80	80	34	0				0	31	0					
Black Crown Marsh	SNA	136	508	112	0											
Bohm Woods	NP	90	90	37	0											3
Bradford	SHA	100	103.5	50	0				1	2	0					6
Buffalo Prairie	SHA	299	300	24	0				0	10	2					
Buffalo Rock	SP	150	298	237	0											17
Burning Star No. 5	SHA	4508	4508	229	0		85	18				9			22	58
Butterfield Trail	SRA	135	142	149	0			31				2	1			6
Cache River	SNA	15505	17896	2682	0	19	58	364	53			18	1	2	39	66
Cahokia Mounds	SHA	0	0	285	0											15
Campbell Pond	SHS	520	520	28	0			5							9	2
Cape Bend	SFWA	1380	1380	102	0			14	2						2	3
Carlyle Lake	SFWA	9868	9914	6065	0	14	18	14				11				
Castle Rock	SP	1620	2000	693	0			55				0	0	0	5	27
Cave-In-Rock	SP	175	365	4	0										1	2
Cedar Glen	SNA	1150	1202	137	0										16	10
Cedar/Draper Bluffs	SP	1315	1315	223	0			8				3			5	4
Chain O' Lakes	SP	2578	5929	1500	0	101	17	0	0				1	100	2	19
Chatsworth	SHA	240	240	34	0				0	18	0					
Chauncey Marsh	SNA	519	609	431	0	0	0	9	0	0	0	0	0	0	6	32
Clear Lake	SFWA	760	1460	0	0											
Clifton	SHA	80	81	25	0					8						
Clinton Lake	SRA	4125	9300	3808	0			440	139	10	0	7	0		3	122
Coffeen Lake	SFWA	3063	0	1084	0			32	15	3	3	6	1		17	38
Copperhead Hollow	SWA	1344	1344	380	0			70	4			2			3	9
Crawford County	SFWA	1100	1100	816	0	27	71	90	22	0	2	3	0	0	21	29
Cretaceous Hills	SNA	238	514	35	0										4	
Cypress Pond	SNA	1047	1047	317	0			5	15			1			7	8
Deer Pond	SNA	190	251	96	0							3	1		5	3
Des Plaines	SFWA	3500	5012	4790	0	488	1,019		10	3,065	23				11	41
Des Plaines Game Propagation Center	GPC	134	240	309	0											2
Devil's Island	SFWA	2741	2741	0	0										2	1
Dixon Springs	SP	265	770	60	0										1	3
Dog Island	SFWA	221	221	258	0			40				1				5

Table 1. Wildlife harvested and hunter effort on public hunting areas, 2022-2023 season.

Site	Classification	Site Acreage		Hunter Trips			Wildlife Harvested									
		Total Hunted Acres	Total Acres	Total Hunter Trips	Falconry Trips	Dove Hunter Trips	Dove	Squirrel	Rabbit	Pheasant	Quail	Spring Turkey	Fall Archery Turkey	Fall Shotgun Turkey	Deer - Firearm	Deer - Archery
Donnelley	SFWA	676	780	0	0											
Double "T"	SFWA	377	1957	534	0	232	274		11							
Dublin Highlands	SHA	122	122	269	0	2	0								10	16
Eagle Creek	SRA	520	1315	539	0			17				2				37
Edward R. Madigan	SFWA	300	750	124	0	102	393	0	13	0	0	0	0	0	0	0
Eldon Hazlet	SRA	1699	3107	2231	0	7	11	2	2			4				50
Embarras River Bottom	SNA	650	2300	232	0	0	0	0	0	0	0	3	0	0	2	22
Ferne Clyffe	SP	450	2430	139	0			3	1			6			4	5
Finrock	SHA	365	377	84	0				0	18	0					0
Flag Pond	SNA	254	254	40	0							1				11
Fort de Chartres	SM	800	1100	59	0							2			1	
Fort Kaskaskia	SM	140	275	0	0										3	1
Fort Massac	SP	984	1450	392	0			54				3			9	21
Fox Ridge	SP	1072	1516	387	0			25	10			1			13	15
Frank Holten	SP	300	1080	130	0											2
Franklin Creek	SNA	365	638	428	0				0	3	0			0	15	3
Freeman Mine	SHA	24	24	48	0	0	0	0	4	8	0	0	0	0	0	0
French Bluff	SNA	342	342	235	0			25				2	0	0	1	1
George S. Park Memorial Woods	SNA	80	80	0	0											
Giant City	SP	2255	4052	704	0			73	8			4			27	16
Gifford	NP	100	100	14	0					35						
Goode's Woods	SHA	40	40	3	0											3
Green River	SWA	2515	2565	1331	0	59	73	16	28	87		12	0	0	32	15
Hallsville	SHA	82	82	36	0				2	41	0					0
Hamilton County	SFWA	1530	1674	706	0	4	6	13	49	0	10	10	0	0	43	43
Hanover Bluff	SNA	323	349	164	0			31	6			1	0	0	3	6
Harry "Babe" Woodyard	SNA	1150	1150	929	0	79	502	79				4	0	0	5	36
Heidecke Lake/Goose Lake Prairie	SFWA	5450	5490	1315	0			58				0			25	38
Henderson Creek	SFWA	800	2496	378	0											6
Hennepin Canal	ST	4854	5348	145	0	145	145									7
Henry Allan Gleason	SNA	220	220	0	0										1	
Herschel Workman	SHA	135	135	10	0					9						
Hidden Springs	SF	963	1121	956	0			136	3			5			7	37
Hindsboro	SHA	88	90	27	0					3	20					
Horseshoe Lake - Alexander	SFWA	4190	11692	1581	0	28	14	37				10			13	9
Horseshoe Lake - Madison	SP	2000	2960	3548	0	380	3,250			1		7			2	25
Horseshoe Lake - Madison Island Complex	SP	2330	2330	1085	0			37	5		3					87
Hurricane Creek (Paul C Burrus)	SHA	376	397	76	0			3	1	2	5	2			4	5
Illinois and Michigan Canal	ST	1000	1094	136	0											
Ilo Dillon	SHA	75	75	32	0				0	5	2					1
Iris and Jack Witkowski	SFWA	1095	1095	808	0			4				1	0	0	8	10
Iroquois County	SFWA	2401	2951	2156	0	174	1,071	20				4	1		3	45
James ""Pate"" Philip	SP	415	507	141	0											5
Jim Edgar Panther Creek	SFWA	16268	16449	8940	0	767	3,990	201	170	57	185	50	6	2	87	241
Johnson-Sauk Trail	SRA	862	1361	415	0	64	157	26				3	0			24

Table 1. Wildlife harvested and hunter effort on public hunting areas, 2022-2023 season.

Site	Classification	Site Acreage		Hunter Trips			Wildlife Harvested									
		Total Hunted Acres	Total Acres	Total Hunter Trips	Falconry Trips	Dove Hunter Trips	Dove	Squirrel	Rabbit	Pheasant	Quail	Spring Turkey	Fall Archery Turkey	Fall Shotgun Turkey	Deer - Firearm	Deer - Archery
Jubilee College	SP	2900	3222	2085	0	79	185	0	0	0	0	4	0		27	44
Kankakee River	SP	2729	4000	2206	0	108	128	110	2			7	0		2	20
Kaskaskia River	SFWA	14000	16000	515	0		364	28	6		10	32	1		84	120
Kickapoo	SRA	2381	3981	1214	0	24	17	111	15	0	0	9	2		13	55
Kidd Lake Marsh	SNA	465	8465	61	0											
Kinkaid Lake	SFWA	3700	3700	874	0	6	4	150	23		5	11		2	19	6
Kishwaukee River	SNA	484	484	700	0											8
Lake DePue	SFWA	1700	2351	0	0											
Lake Le-Aqua-Na	SRA	560	715	269	0	2	0								10	16
Larry D. Closson (Hickory Ridge)	SHA	130	130	60	0				1	24						1
Lincoln Trail	SP	875	1023	150	0											14
Little Rock Creek	SHA	148	150	26	0				1	1						
Loda	SHA	159	160	42	0					36						1
Lowden Memorial	SP	80	219	34	0											
Lowden-Miller	SF	2225	2573	1246	0			127				7	1	0	15	19
Mackinaw River	SFWA	1400	1415	1489	0	244	426	47	8	7		4	0		19	42
Manito	SHA	70	78	15	0				0	0	4					
Marseilles	SFWA	2239	2515	1930	0	91	4	105	8			4	4		31	23
Marshall	SFWA	4876	6539	898	0	1	0	123	0			5	0		0	11
Matthiessen	SP	1500	1935	941	0	252	831	40				2			15	18
Mautino	SFWA	891	911	381	0		93		0	0	0	4	0	0		15
Maxine Loy	SHA	213	213	7	0											
Maytown	SHA	160	160	38	0					1						3
Mazonia-Braidwood	SFWA	3945	5865	2793	0				5							11
Meeker	SHA	72	72	63	0			7								2
Meredosia Lake	SFWA	600	600	0												
Mermet	SFWA	2000	2625	1437	0			39				5			1	12
Middle Fork	SFWA	2628	2813	1187	0	25	5	105	29	2	0	2	0	0	10	47
Milk's Grove	SHA	77	78	31	0					12						
Miller-Anderson Woods	SNA	522	522	0	0											
Mississippi Palisades	SP	1500	2550	745	0							6	2	0	9	24
Mississippi River Area (MRA)	MRA	18565	18565	10532	0										11	22
Mississippi River Pool 16	SFWA	4492	4492	30	0										16	14
Mississippi River Pool 17	SFWA	2883	2883	11	0										3	8
Mississippi River Pool 18	SFWA	5173	5173	4	0										4	0
Mississippi River Pool 21	SFWA				0											
Mississippi River Pool 22	SFWA				0											
Mississippi River Pool 24	SFWA				0											
Mitchell's Grove	SNA	170	185	146	0										1	3
Momence Wetlands	SNA	460	896	309	0			8				2			0	18
Moraine Hills/Volo Bog	SP	2385	2560	300	0								0		15	19
Moraine View	SRA	1191	1687	901	0	70	196	21	14	34	0	2	0	0		45
Morrison-Rockwood	SP	1108	1152	734	0	87	43	239				3			31	10
Mt. Vernon Game Propagation Center	GPC	600	700	427	0	34	25	27	8		0	8				24
Nachusa	SNA	72	72	28	0					3						
Nauvoo (Max Row Unit)	SP	30	30	3	0											1
Newton Lake	SFWA	2545	2550	1984	0	1		28	49			10			14	79
Oakford	SHA	115	115	44	0	0	0	0	0	0	0	0	0	0	0	2
Peabody River King	SFWA				0											
Pekin Lake	SFWA	1200	1488	102	0											6
Perdueville	SHA	280	280	34	0				0	39	0					
Pere Marquette	SP	5000	8050	1064	0	1		30				7			16	
Powerton Lake	SNA				0											

Table 1. Wildlife harvested and hunter effort on public hunting areas, 2022-2023 season.

Site	Classification	Site Acreage		Hunter Trips			Wildlife Harvested									
		Total Hunted Acres	Total Acres	Total Hunter Trips	Falconry Trips	Dove Hunter Trips	Dove	Squirrel	Rabbit	Pheasant	Quail	Spring Turkey	Fall Archery Turkey	Fall Shotgun Turkey	Deer - Firearm	Deer - Archery
Prairie Ridge-Jasper	SP	2614	2614	360	0										15	21
Pyramid	SP	18588	19416	5315	0	212	771	112	56	0	60	19	0	0	91	173
Rall Woods	SNA	283	283	175	0			17				3	0	0	2	8
Ramsey Lake	SRA	1610	1961	628	0	84	572	31	3	0	0	6	0			32
Randolph County	SRA	820	1031	841	0		93	78				3			6	49
Rauchfuss Hill	SRA	150	150	1	0											1
Ray Norbut	SFWA	1290	1298	411	0	49	167	94				1			30	23
Ray Norbut (Dutch Creek Unit)	SFWA	410	410	167	0			60				1			10	6
Red Hills	SP	736	959	170	0	0	0	18	0	0	0	5	0	0	0	10
Redwing Slough/Deer Lake	SNA	200	711	214	0			5								
Rend Lake	SFWA	7690	7690	7661	0	221	360					47	0	0	102	260
Revis Hill Prairie	NP	420	420	75	0										3	8
Rice Lake	SFWA	2500	6811	3666	0											3
Rock Cut	SP	2570	3092	252	0									3	18	
Rockton Bog	SNA	103	103	42	0											4
Sahara Woods	SFWA	3800	4180	419	0			4	11		3	4			1	25
Saline County	SFWA	1000	1270	303	0			66	20		3	2			7	15
Sam Dale Lake	SFWA	950	1302	1076	0	46	48	47	6		2	8	4			37
Sam Parr	SFWA	840	1180	1079	0	351	573	78	4							26
Sand Prairie	SHA	316	316	43	0				1	6						0
Sand Ridge	SF	6500	7113	2235	0	3	0	356				21	2	6	48	76
Sandy Ford	SNA	203	203	223	0			132				1			6	11
Sangamon River	SFWA	178	178	54	0	0	0	0	0	0	0	0	0	0	1	5
Sanganois	SFWA	6860	9602	6388	0	0	0	5				2	0		12	11
Sangchris Lake	SRA	2380	5280	3484	0	378	1,302	67	0	6	3	2	0	0	3	75
Saybrook	SHA	646	646	129	0				5	147	0					
Shabbona Lake	SP	776	1550	1721	0	113	452									45
Shelbyville	SFWA	6350	6450	3940	0	400	1,914	171	291	11		11	3		20	86
Sibley	SHA	637	640	107	0				1	90	0					
Sielbeck Forest	SNA	385	385	58	0			5				2			4	4
Siloam Spring - Buckhorn	SP	2272	2272	685	0	46	48	39	0	0	0	3	0	0	16	19
Siloam Springs	SP	3095	3323	1295	0	0	0	61	0	0	0	4	0	0	14	82
Siloam Springs- Fall Creek Unit	SP	190	190	21	0	0	0	0	0	0	0	0	0	0	0	3
Silver Springs	SFWA	900	1314	2713	0	402	1,229	118		1,859						3
Skinner Farm	SHA	80	224	124	0	30	33	4	7			1			3	1
Snakeden Hollow	SFWA	2497	2497	530	0	152	730		0							11
Sparks Pond	SNA	386	386	71	0						2		1			4
Spoon River	SF	1675	1680	856	0			68				9	0	1	10	14
Spring Lake	SFWA	1500	2031	199	0			32					0			18
Starved Rock	SP	2817	2817	1236	0	60	225					1			14	18
Stephen A. Forbes	SRA	2580	3103	960	0	30	39	27			3	9				36
Steward	SHA	80	80	39	0				0	1	0					
Tapley Woods	SNA	259	259	128	0			28				0	0	0	1	1
Ten Mile Creek	SFWA	4995	5846	1548	0	204	885	78	209	0	37	16	0	0	69	61
Trail of Tears	SF	4784	5019	456	0			94				3			10	13
Turkey Bluffs	SFWA	2250	2265	1329	0			82				7			21	31
Union County	SFWA	2800	6202	1229	0	59	122	19				0			12	13
Victoria	SHA	240	241	35	0				0	16	0					
Volo-Wilson Bog	SNA	1243	1243	150	0								1			14
Walnut Point	SP	335	338	282	0			95								16

Table 1. Wildlife harvested and hunter effort on public hunting areas, 2022-2023 season.

Site	Classification	Site Acreage		Hunter Trips			Wildlife Harvested									
		Total Hunted Acres	Total Acres	Total Hunter Trips	Falconry Trips	Dove Hunter Trips	Dove	Squirrel	Rabbit	Pheasant	Quail	Spring Turkey	Fall Archery Turkey	Fall Shotgun Turkey	Deer - Firearm	Deer - Archery
Ward's Grove	SNA	750	1440	53	0										2	0
Washington County	SRA	750	1440	629	0	4	0	44	5	0	1	5	0	0	1	24
Wayne Fitzgerrell	SRA	1800	3010	2628	0							9	0		18	9
Weinberg-King	SP	760	760	380	0	79	325	24	8			0			18	4
Weinberg-King (Cecil White Unit)	SP	30	30	4	0											
Weinberg-King (Scripps Unit)	SP	747	747	363	0	3	12	41	4			5	0	0	11	10
Weinberg-King (Spunky Bottoms Unit)	SP	833	833	123	0			10				0			3	7
Weldon Springs-Piatt County Unit	SFWA	500	500	3	0											
White Pines Forest	SP	300	385	118	0											7
Whitefield	SHA	117	118	38	0					6						0
Wildcat Hollow	SHA				0											
William W. Powers	SRA	442	419	342	0											4
Willow Creek	SHA	209	209	87	0			3								4
Wilmington Shrub Prairie	NP	300	305	146	0										1	2
Winston Tunnel	SNA	207	207	105	0			1							3	3
Wise Ridge	SNA	550	555	0												
Wolf Creek	SP	500	2035	397	0				6						5	29
Woodford County	SFWA	1840	5426	1461	0			5								2
Zoeller	NC	160	160	75	0											1
		353513	449211	166161	0	7012	24,689	5,796	1,442	5,718	389	574	33	116	1,507	3,749
		Total Hunted Acres	Total Acres	Total Hunter Trips	Falconry Trips	Dove Hunter Trips	Dove	Squirrel	Rabbit	Pheasant	Quail	Spring Turkey	Fall Archery Turkey	Fall Shotgun Turkey	Deer - Firearm	Deer - Bow
		Total Wildlife Harvested														

MRA - Mississippi River Area includes: Batchtown, Calhoun Point, Glades-12 Mile Island, Godar-Diamond Hurricane Island, Red's Landing, RipRap Landing, Piasa Island, Fuller Lake and Stump Lake

*Horseshoe Lake - Madison Island Complex is made up of Chouteau, Gaberet and Mosenthein Islands

Cell is empty when no data was collected or reported

SP - State Park, SFWA - State Fish and Wildlife Area, SWA - State Wildlife Area, SNA - State Natural Area, SRA - State Recreation Area, SHA - State Habitat Area, SF - State Forest, ST - State Trail, SHS - State Historic Site, MRA - Mississippi River Area, NP - Nature Preserve, NC - Not Classified, GPC - Game Propagation Center

Table 2. Hunting effort and waterfowl harvested on public hunting areas, 2022-2023 season.

Site	Classification	Youth Season					Teal Season			60 Day Duck Season								Post 60 Day Duck Season				All Seasons Total Waterfowl Harvest						
		Hunter Trips	Harvest			Harvest per Trip	Hunter Trips	Teal Harvest	Harvest per Trip	Hunter Trips	Harvest					Harvest per Trip	Hunter Trips	Harvest			Harvest per Trip	Coots	Canada Geese	All Ducks	Snow Geese (White Front)	Snow Geese (Blue)		
Anderson Lake	SFWA					0.0			0.0	1887	1666	12	0	1	1365	19	1.6					0.0	19	12	3031	0	1	
Banner Marsh	SFWA	45	1	2	6	26	0.8		0.0	1633	267	59	3	0	1048	17	0.9	233	132	0	0	0.6	23	193	1342	3	0	
Black Crown Marsh	SNA					0.0			0.0	112	10	54			18	1	0.7					0.0	1	54	28	0	0	
Cache River	SNA					0.0			0.0	388					230		0.6					0.0	0	0	230	0	0	
Campbell Pond	SHA					0.0			0.0								0.0					0.0	0	0	0	0	0	
Cape Bend	SFWA	4	1			2	0.8	8	1	0.1	21	4			11		0.7					0.0	0	0	19	0	0	
Carlyle Lake	SFWA	199	119	4	0	305	2.2	509	796	1.6	5065	2437	15	51	56	2958	26	1.1				0.0	26	19	6615	51	56	
Chain O' Lakes	SP					0.0			0.0	569	285	43			470	15	1.4					0.0	15	43	755	0	0	
Chauncey Marsh	SNA	0	0	0	0	0	0.0	3	0	0.0	95	0	3	1	4	5	0	0.1	0	0	0	0	0.0					
Clear Lake	SHA					0.0			0.0								0.0					0.0	0	0	0	0	0	
Clinton Lake	SRA	16	7	0	0	10	0.1	93	69	0.1	1454	122	33	1	0	247	0	0.3	42	2	0	1	0.0	3	19	392	0	0
Coffeen Lake	SFWA	5	3	2		2	1.4		0.0	115	33	30		1	67		1.1	2				0.0	0	25	105	5	0	
Copperhead Hollow	SWA					0.0			0.0	7							0.0					0.0	0	0	0	0	0	
Des Plaines	SFWA	15		6			0.4		0.0	192	63	4			97		0.9					0.0	0	10	160	0	0	
Dog Island	SFWA					0.0	7	3	0.4	81	11	2		1	10		0.3					0.0	0	2	24	0	1	
Donnelley	SFWA					0.0			0.0								0.0					0.0	0	0	0	0	0	
Double "T"	SFWA					0.0			0.0	149	36	49	27	17	38	0	1.1	140	27	59	6	0.7	0	76	74	33	76	
Eldon Hazlet	SP					0.0			0.0	22	7		1		9		0.8					0.0	0	0	16	1	0	
Embarras River Bottoms	SNA	0	0	0	0	0	0.0	0	0	0.0	0	0	0	0	0	0	0.0	0	0	0	0	0.0	0	0	0	0	0	
Fox Ridge	SP					0.0			0.0								0.0					0.0	0	0	0	0	0	
Freeman Mine	SHA	16	0	0	0	10	0.6	0	0	0.0	8	2	0	0	0	4	0	0.8	2	0	0	0	0.0	0	0	16	0	0
Heidecke Lake	SFWA	7	1		1		0.3		0.0	534	267	7			381		1.2	0				0.0	1	7	649	0	0	
Henderson Creek	SFWA					0.0	10	10	1.0	302	47	2		1	226		0.9					0.0	0	2	283	0	1	
Horsehoe Lake-Alexander	SFWA	20					0.0	25	15	0.6	1516	432	6	11	7	166		0.4				0.0	0	6	613	11	7	
Horseshoe Lake - Madison	SP	88	17	7	##		1.9	495	726	1.5	2312	685	48	21	47	3032	23	1.7	251	124	1	5	0.5	162	179	4460	26	48
Horseshoe Lake - Madison Island Complex	SP					0.0			0.0						14		0.0					0.0	0	0	14	0	0	
Jim Edgar Panther Creek	SFWA	0	0	0	0	0	0.0	0	0	0.0	6	1	2	0	0	3	0	1.0	0	0	0	0	0.0	0	2	4	0	0

Table 2. Hunting effort and waterfowl harvested on public hunting areas, 2022-2023 season.

Site	Classification	Youth Season				Teal Season			60 Day Duck Season								Post 60 Day Duck Season				All Seasons Total Waterfowl Harvest																																																																																																																																																																																																																																																																																																																																																																																																																																																																																																																																																																																																																																																																																																																																																																																																																																																																																																																																																																																																																																																																																																																																																																																																																																																																																																																																																																																						
		Hunter Trips	Harvest		Harvest per Trip	Hunter Trips	Teal Harvest	Harvest per Trip	Hunter Trips	Harvest					Harvest per Trip	Hunter Trips	Harvest			Harvest per Trip	Coots	Canada Geese	All Ducks	Snow Geese (White Front)	Snow Geese (Blue)																																																																																																																																																																																																																																																																																																																																																																																																																																																																																																																																																																																																																																																																																																																																																																																																																																																																																																																																																																																																																																																																																																																																																																																																																																																																																																																																																																																		
			Mallards	Coots		Other Ducks						Mallards	Canada Goose	Snow Geese (White Front)		Snow Geese (Blue)	Other Ducks	Coots				Canada Geese	Snow Geese (Blue)	Snow Geese (White Front)																																																																																																																																																																																																																																																																																																																																																																																																																																																																																																																																																																																																																																																																																																																																																																																																																																																																																																																																																																																																																																																																																																																																																																																																																																																																																																																																																																																			

Table 2. Hunting effort and waterfowl harvested on public hunting areas, 2022-2023 season.

Site	Classification	Youth Season					Teal Season			60 Day Duck Season								Post 60 Day Duck Season				All Seasons Total Waterfowl Harvest						
		Hunter Trips	Harvest			Harvest per Trip	Hunter Trips	Teal Harvest	Harvest per Trip	Hunter Trips	Harvest					Harvest per Trip	Hunter Trips	Harvest			Harvest per Trip	Coots	Canada Geese	All Ducks	Snow Geese (White Front)	Snow Geese (Blue)		
			Mallards	Canada Geese	Coots						Other Ducks	Mallards	Canada Goose	Snow Geese (White Front)	Snow Geese (Blue)			Other Ducks	Coots	Canada Geese							Snow Geese (Blue)	Snow Geese (White Front)
Shabbona Lake	SP					0.0			0.0	83	12				2		0.2					0.0	0	12	2	0	0	
Shelbyville	SFWA	6	2		17	3.2	101	121	1.2	1510	124	42	1	4	587	43	0.5	68	15	2	0.3	43	57	851	3	4	4	
Snakeden Hollow	SFWA					0.0	2	1	0.5			40	1				0.0		10		0.0	0	50	1	1	0	0	
Spring Lake	SFWA					0.0			0.0								0.0				0.0	0	0	0	0	0	0	
Starved Rock	SP	15	2	1		0.2			0.0	498	260	160					0.8				0.0	0	161	262	0	0	0	
Stephen A. Forbes	SRA					0.0			0.0	60	37	17	1		27	1	1.4				0.0	1	17	64	1	0	0	
Ten Mile Creek	SFWA	0	0	0	0	0.0	16	10	0.6	215	35	18	4	2	56	0	0.5	8	0	22	0	2.8	0	18	101	4	24	
Union County	SFWA	16	4		8	0.8			0.0	1110	440	16	20	15	353		0.8	1	1	2	1	4.0	0	17	805	21	17	
Weinberg-King (Spunky Bottoms Unit)	SP					0.0			0.0								0.0				0.0	0	0	0	0	0	0	
William W. Powers	SRA	12	3			0.3			0.0	277	68	47	0	0	55	19	0.7	7	5	0	0	0.7	19	52	126	0	0	
Woodford	SFWA					0.0	19	10	0.5	1392		31	3		2816	8	2.1	0				0.0	8	31	2826	3	0	
		Hunter Trips	Mallards	Canada Geese	Coots	Other Ducks	Harvest per Trip	Hunter Trips	Teal Harvest	Harvest per Trip	Hunter Trips	Mallards	Canada Goose	Snow Geese (White Front)	Snow Geese (Blue)	Other Ducks	Coots	Harvest per Trip	Hunter Trips	Canada Geese	Snow Geese (Blue)	Snow Geese (White Front)	Harvest per Trip	Coots	Canada Geese	All Ducks	Snow Geese (White Front)	Snow Geese (Blue)
		Youth Season Totals					Teal Season Totals			60 Day Duck Season Totals								Post 60 Day Duck Season Totals				All Seasons - Waterfowl Harvest Totals						

MRA - Mississippi River Area includes: Batchtown, Calhoun Point, Glades-12 Mile Island, Godar-Diamond Hurricane Island, Red's Landing, RipRap Landing, Piassa Island, Fuller Lake and Stump Lake

*Horseshoe Lake - Madison Island Complex is made up of Chouteau, Gaberet and Mosenstein Islands

Cell is empty when no data was collected or reported

SP - State Park, SFWA - State Fish and Wildlife Area, SNA - State Natural Area, SRA - State Recreation Area, SHA - State Habitat Area, SF - State Forest, ST - State Trail, SHS - State Historic Site, MRA - Mississippi River Area, NP - Nature Preserve, NC - Not Classified

Table 3. Other species harvested on public hunting areas, 2022-2023 season.

Site	Classification	State Wide Harvest Totals												
		Beaver	Coyote	Crow	Fox	Mink	Muskrat	Opossum	Raccoon	Otter	Skunk	Snipe	Woodchuck	Woodcock
Anderson Lake	SFWA													
Apple River Canyon	SP													
Argyle Lake	SP								2					
Banner Marsh	SFWA		3											
Beaver Dam	SP	1					7		10					
Big Bend	SFWA								30					
Cache River	SNA													
Campbell Pond	SHA													
Cape Bend	SFWA	2												
Carlyle Lake	SFWA	43					48	21	110	4				
Chauncey Marsh	SNA	0	3	0	0	0	0	0	7	0	0	0	0	0
Clinton Lake	SRA	0	4	0	0	0	0	0	95	0	0	0		2
Coffeen Lake	SFWA													
Copperhead Hollow	SWA													
Crawford County	SFWA	0	0	0	0	0	0	0	0	0	0	0	0	
Cypress Pond	SNA													
Des Plaines	SFWA		5											
Center	GPC							2	9					
Eagle Creek	SRA													
Embarras River Bottom	SHA	0	0	0	0	0	0	0	0	0	0	0	0	0
Flag Pond	SNA													
Fox Ridge	SP		1											
Frank Holten	SP													
Giant City	SP													
Green River	SWA								3					
Hamilton County	SFWA	0	0	0	0	0	0	0	10	0	0	0	0	0
Harry ""Babe"" Woodyard	SNA								24					
Hennepin Canal	ST	0	0			0	0	0	0	0				
Hidden Springs	SF							1	25					
Horseshoe Lake - Alexander	SP	3												
Horseshoe Lake - Madison	SP													
Illinois and Michigan Canal	ST	35					23			1				
Iroquois County	SFWA													
Jim Edgar Panther Creek	SFWA	7	3	0	0	0	0	2	63	0	0	0	0	0
Jubilee College	SP	0	0		0	0	0	0	0	0	0		0	0
Kankakee River	SP		1						3					
Kickapoo	SRA	0	0	0	0	0	0	0	0	0	0	0	0	
Kinkaid Lake	SFWA	8												
Kishwaukee River	SNA													
Lincoln Trail	SP													
Mackinaw River	SFWA				4				1					
Marshall	SFWA	2							5					
Mautino	SFWA		0				0		0					
Mermet	SFWA	7												
Middle Fork	SFWA								20					
Mississippi River Area (MRA)	MRA	104					2		9	11				
Moraine View	SRA	0	0		0	0	0	0	28	0	0			0
Pere Marquette	SP		8		1			16	13					
Pyramid	SP	0	11	1	0	0	0	0	19	0	0	0	0	0
Rail Woods	SNA													

Table 3. Other species harvested on public hunting areas, 2022-2023 season.

Site	Classification	State Wide Harvest Totals												
		Beaver	Coyote	Crow	Fox	Mink	Muskrat	Opossum	Raccoon	Otter	Skunk	Snipe	Woodchuck	Woodcock
Ramsey Lake	SRA						26		11					
Randolph County	SRA								28					
Ray Norbut	SFWA													
Ray Norbut (Dutch Creek Unit)	SFWA		1						2					
Rock Cut	SP	4							16					
Sahara Woods	SFWA	24								5				
Saline County	SFWA													
Sam Dale Lake	SFWA								18					
Sam Parr	SFWA													
Sand Ridge	SF		2						25					
Sangchris Lake	SRA	0	0	0	0	0	0	0	0	0	0	0	0	0
Shabbona Lake	SP	3					2	15	36		2			
Shelbyville	SFWA		2	79				11	22				1	3
Siloam Spring - Buckhorn	SP	0	0	0	0	0	0	0	0	0	0	0	0	0
Siloam Springs	SP	0	0	0	0	0	0	0	0	0	0	0	0	0
Silver Springs	SFWA													
Skinner Farm	SHA													
Snakeden Hollow	SFWA	23				1	15		6	5				0
Spoon River	SF								28					
Spring Lake	SFWA													
Stephen A. Forbes	SRA	15				1	66	1	113		1			
Ten Mile Creek	SFWA	0	0	2	0	0	0	0	83	0	0	0	0	1
Trail of Tears	SF													
Turkey Bluffs	SFWA								23					
Union County	SFWA	4					2		21	1				
Walnut Point	SP								2					
Washington County	SRA	0	0	0	2	0	0	0	8	0	0	0	0	0
Weinberg-King	SP													
Weinberg-King (Scripps Unit)	SP													
Weinberg-King (Spunky Bottoms Unit)	SP													
Wildcat Hollow	SHA													
Wolf Creek	SP								9					
		285	44	82	7	2	191	69	937	27	3	0	1	6
		Beaver	Coyote	Crow	Fox	Mink	Muskrat	Opossum	Raccoon	Otter	Skunk	Snipe	Woodchuck	Woodcock
		State Wide Harvest Totals												

Table 4. Hunter effort and pheasant harvested on controlled hunting areas on Illinois public land, 2022-2023 season.

IDNR Controlled Permit Pheasant Hunting Areas

SITES	HUNTER TRIPS	PHEASANTS RELEASED	PHEASANTS HARVESTED	PERCENT HARVESTED	HUNTER SUCCESS RATIO
2 Clinton Lake SRA a/	8	32	16	50.00%	2.00
3 Des Plaines SFWA	3425	7238	3319	45.86%	0.97
4 Edward Madigan SFWA a/	11	40	22	55.00%	2.00
5 Eldon Hazlet SRA	1902	4560	2535	55.59%	1.33
6 Green River SWA	298	625	278	44.48%	0.93
8 Iroquois County SFWA	726	1636	767	46.88%	1.06
9 Jim Edgar Panther Creek SFWA	2259	5048	3141	62.22%	1.39
10 Johnson-Sauk Trail SRA	705	1467	605	41.24%	0.86
11 Kankakee River SP	842	1812	621	34.27%	0.74
12 Mackinaw River SFWA a/	9	50	14	28.00%	1.56
13 Moraine View SRA	950	2042	1033	50.59%	1.09
14 Pere Marquette SP a/				#DIV/0!	#DIV/0!
15 Sand Ridge SF	324	816	399	48.90%	1.23
16 Sangchris Lake SRA a/	8	50	18	36.00%	2.25
18 Wayne Fitzgerald SRA	2117	4753	3077	64.74%	1.45
19 World Shooting & Recreation Complex a/				#DIV/0!	#DIV/0!
TOTAL	13584	30169	15845	52.52%	1.17

a/ Illinois Youth Pheasant Hunt Only

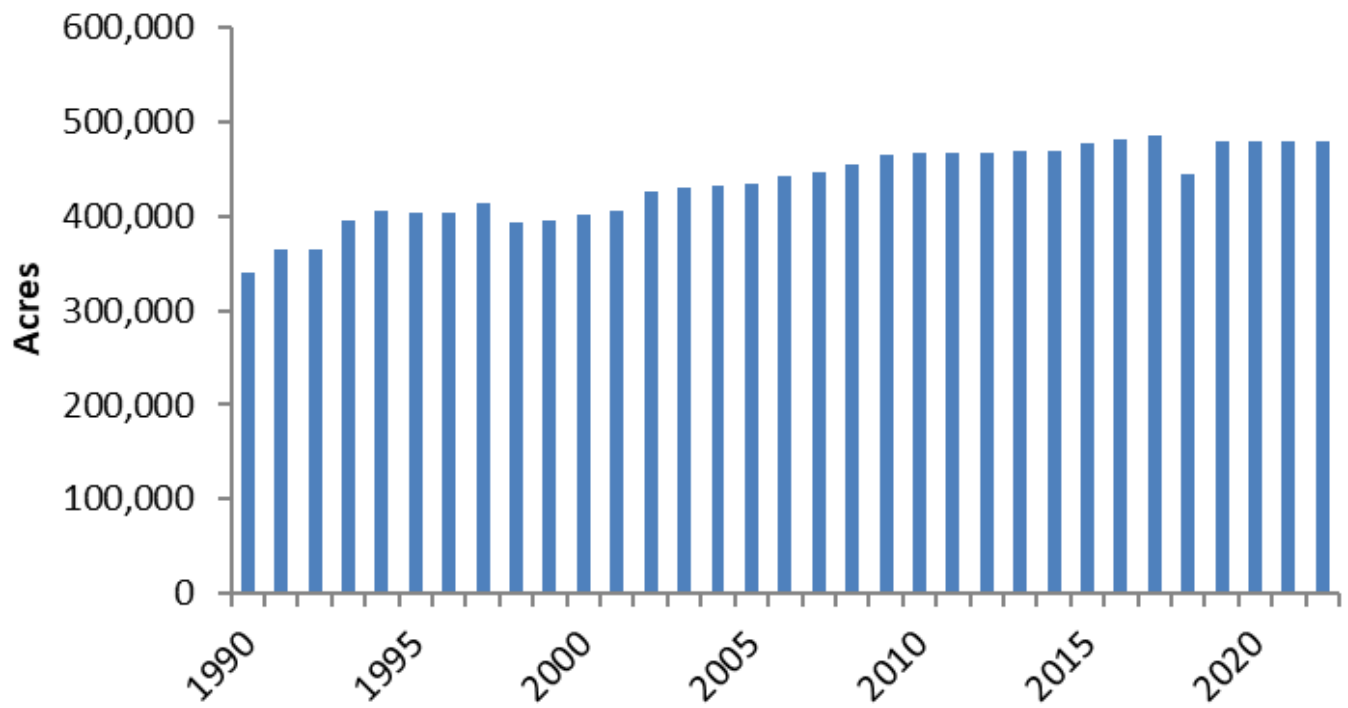
b/ Event Canceled

Public/Private Partnership Pheasant Hunting Areas

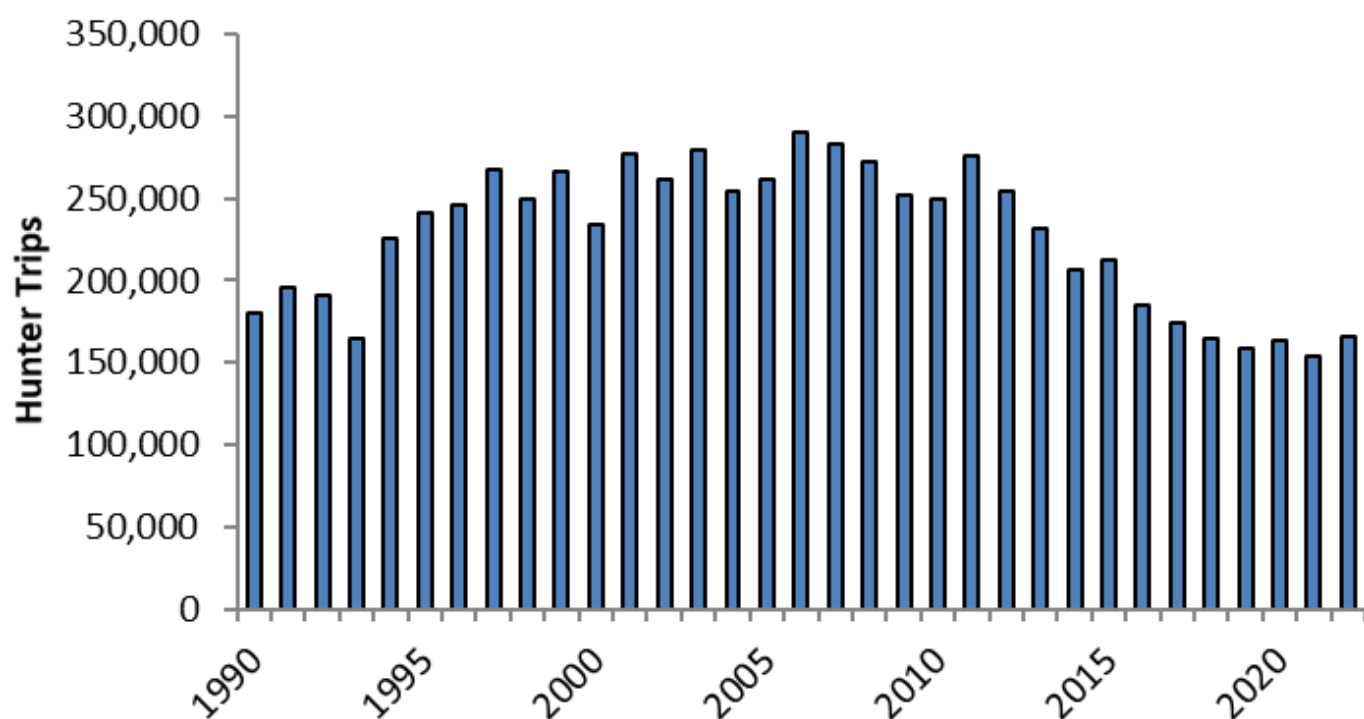
SITES	HUNTER TRIPS	PHEASANTS RELEASED	PHEASANTS HARVESTED	PERCENT HARVESTED	HUNTER SUCCESS RATIO
1 Chain O' Lakes SP	933	2087	843	40.39%	0.90
2 Horseshoe Lake-Madison SP	1	40	1	2.50%	1.00
4 Silver Springs SFWA	2480	5501	2860	51.99%	1.15
TOTAL	3414	7628	3704	48.56%	1.08

Cell is empty when no data was collected or reported

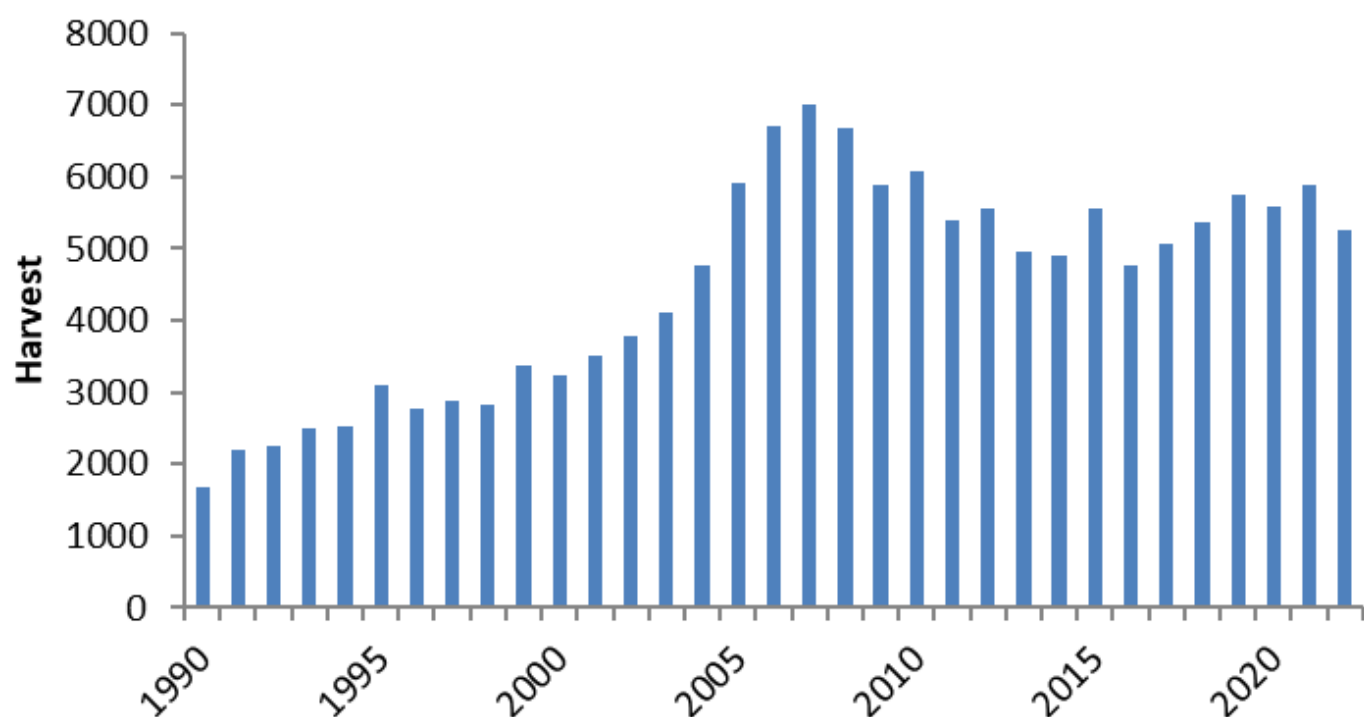
Public Hunting Acres, 1990-Present



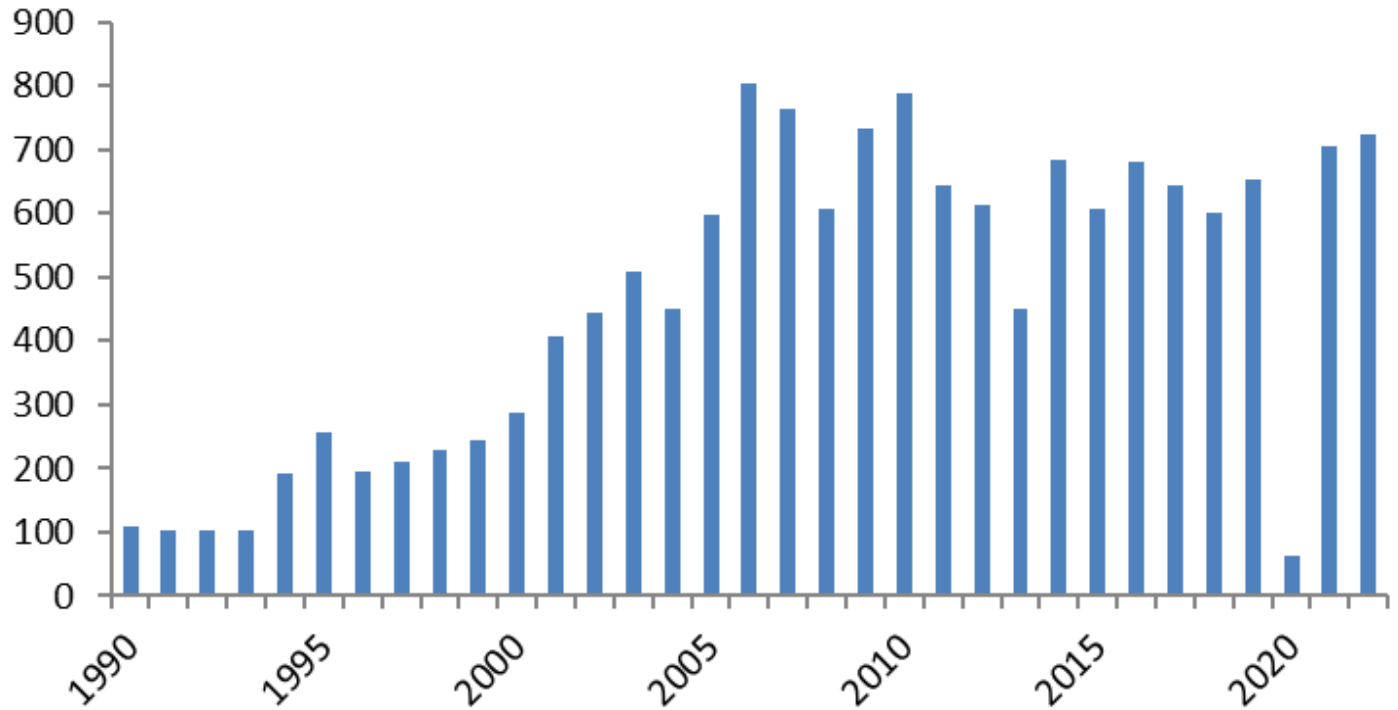
Hunter Trips, 1990-Present



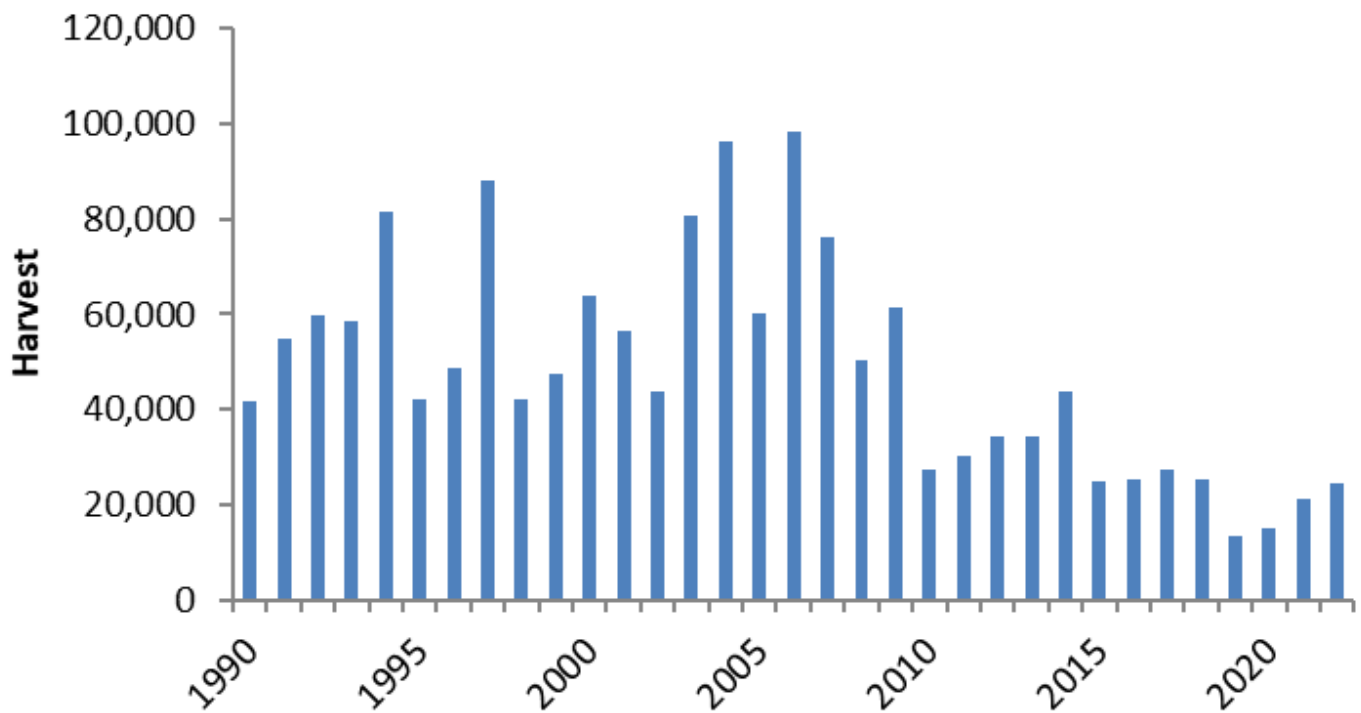
White-tailed Deer Harvest 1990-Present



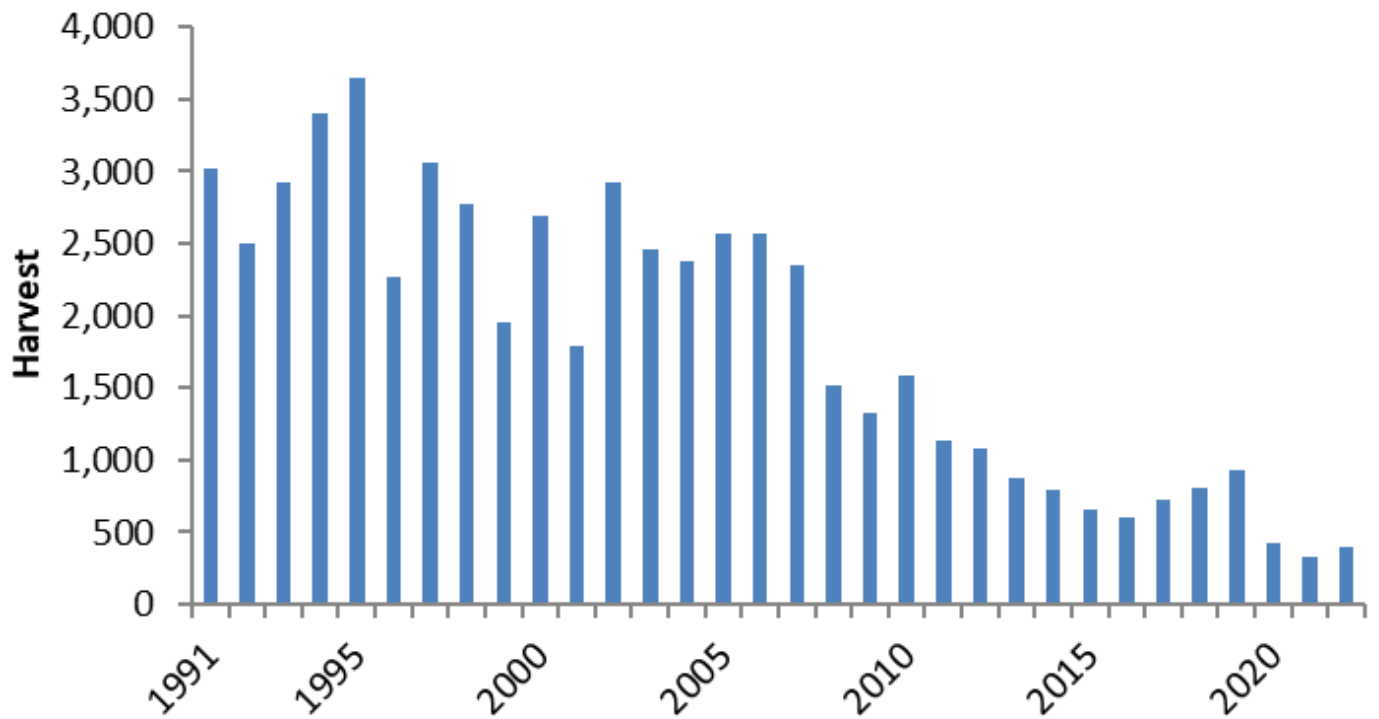
Eastern Wild Turkey Harvest, 1990-Present



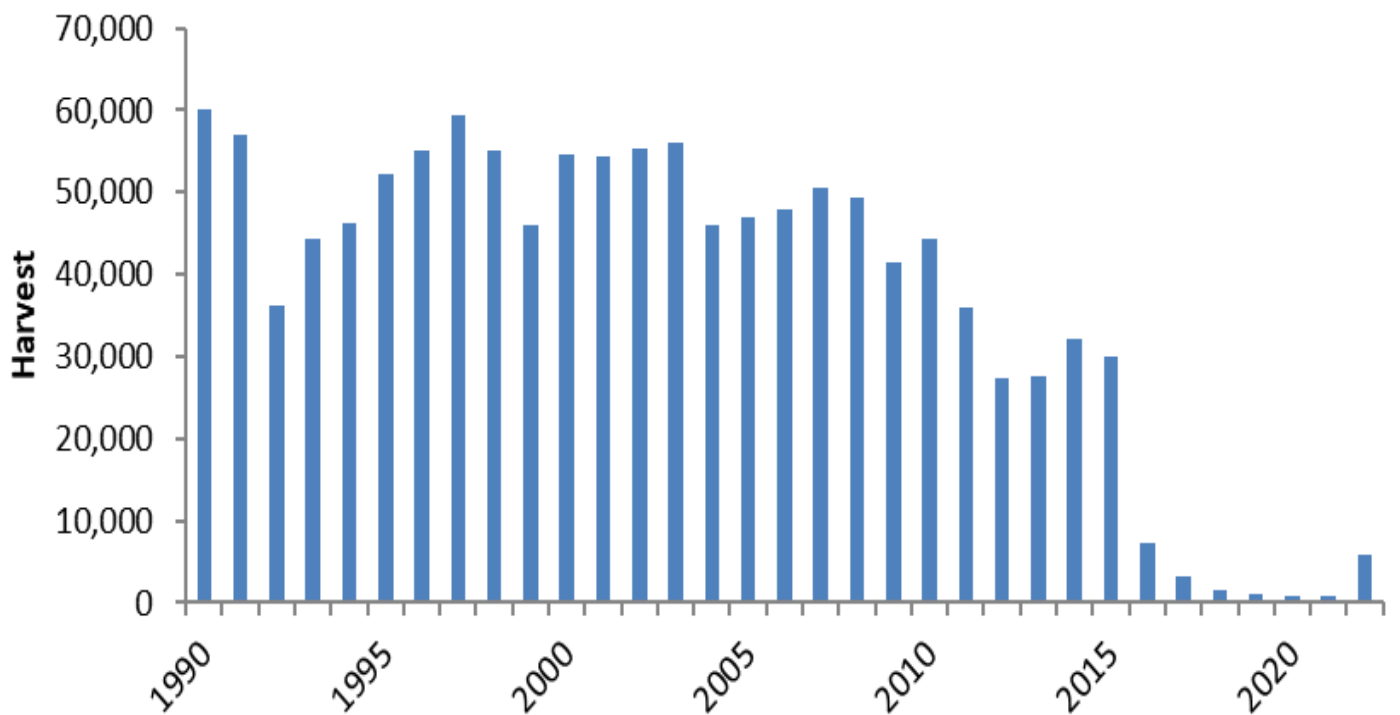
Mourning Dove Harvest, 1990-Present



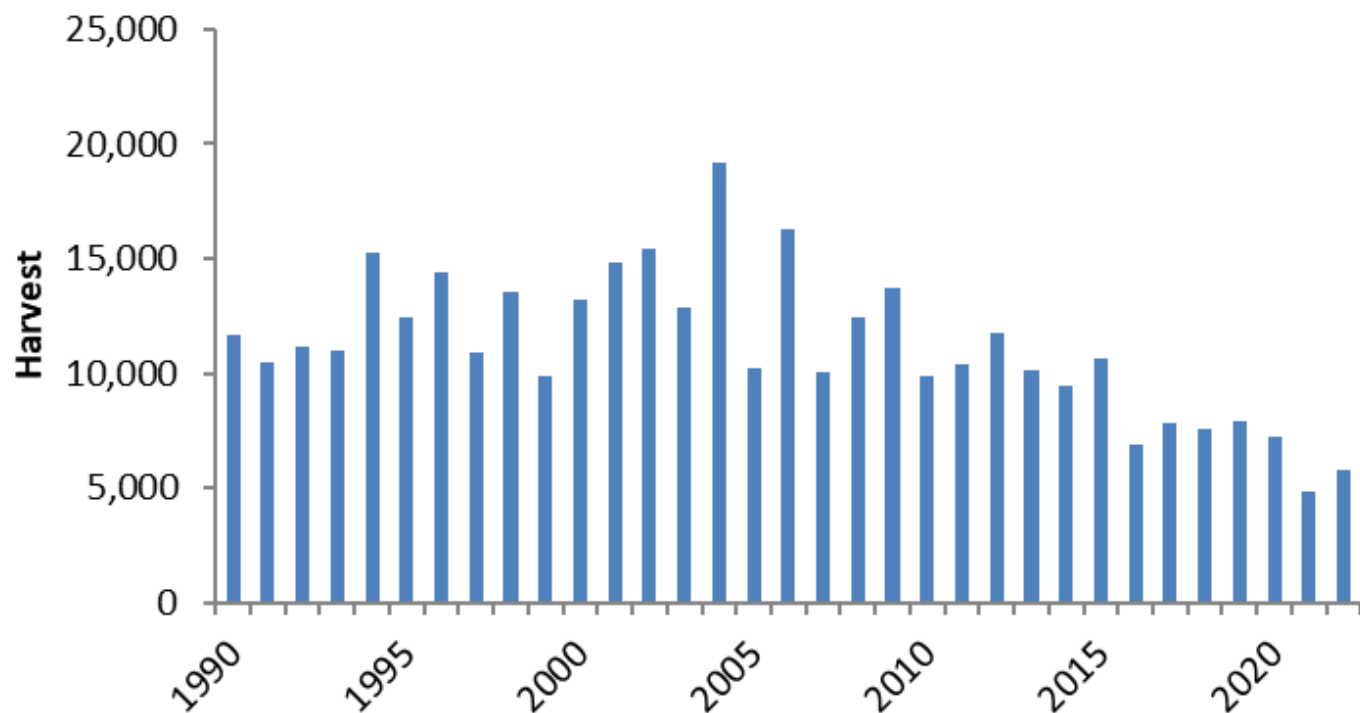
Northern Bobwhite Harvest, 1991-Present



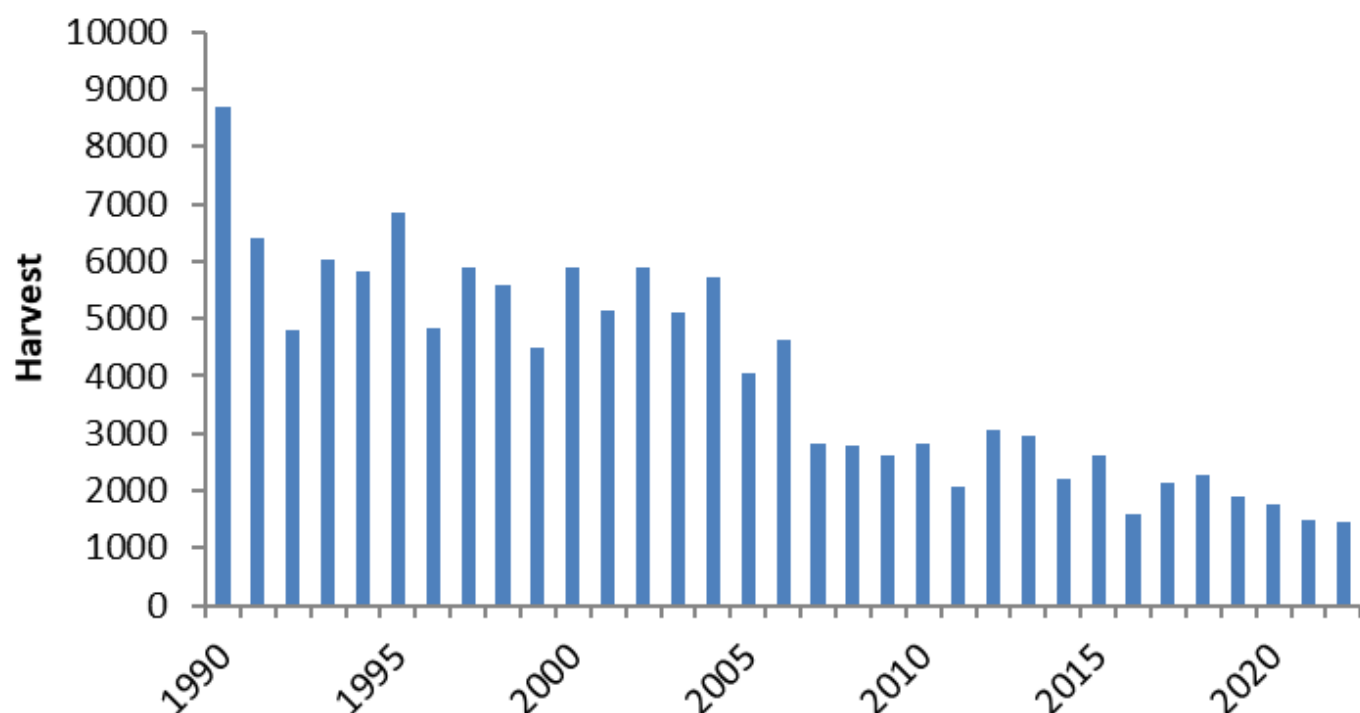
Ring-necked Pheasant Harvest, 1990-Present



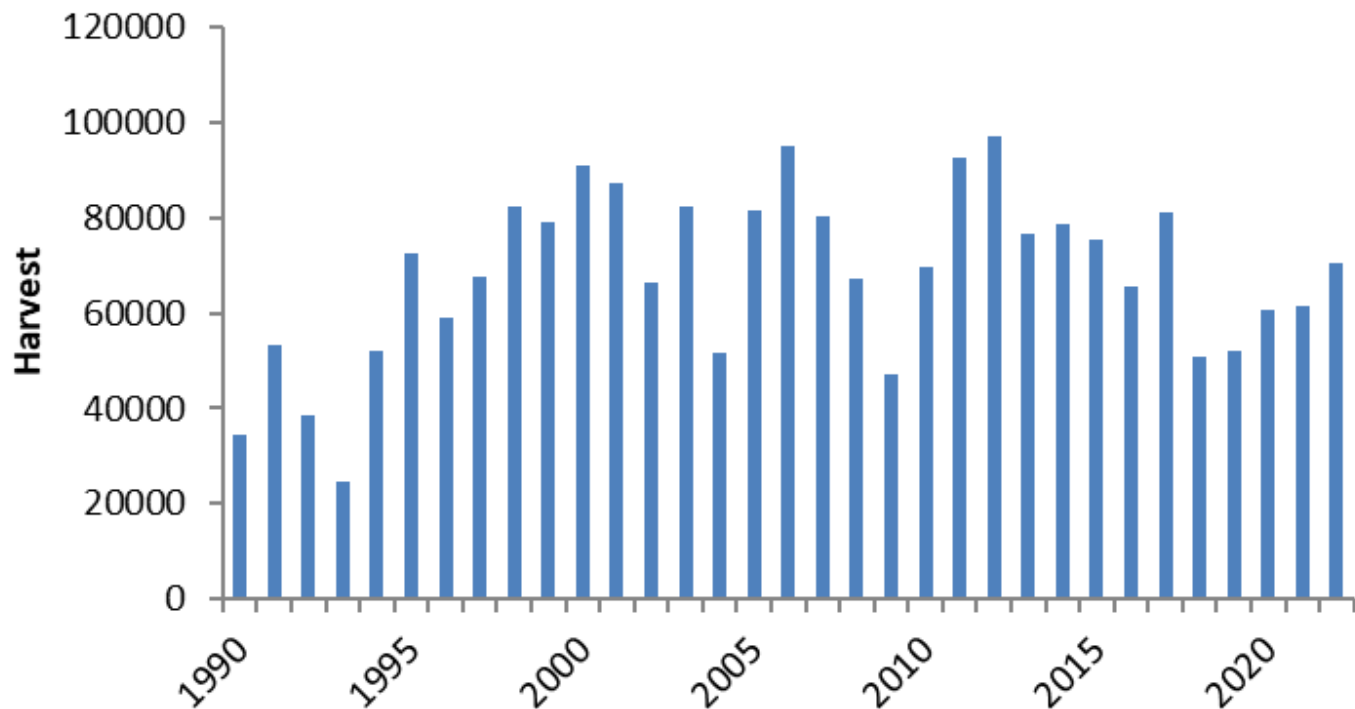
Squirrel Harvest, 1990-Present



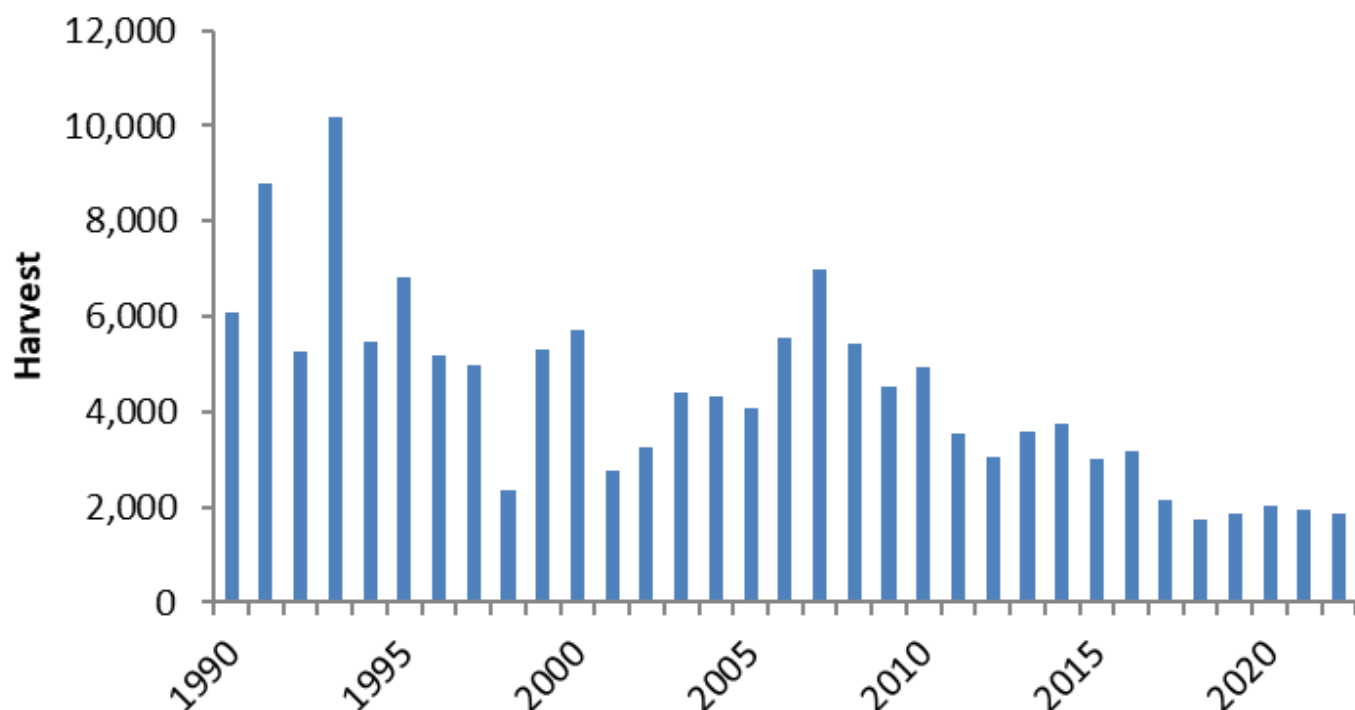
Eastern Cottontail Harvest, 1990-Present



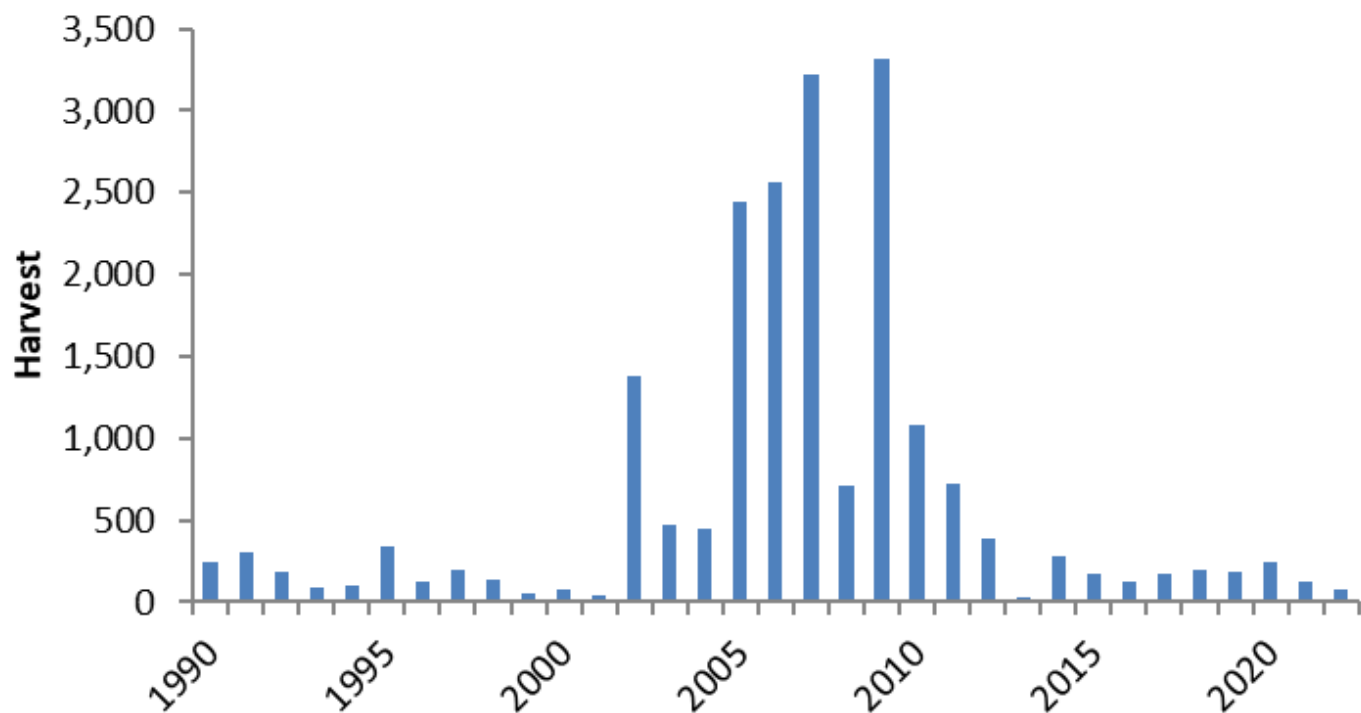
Duck Harvest, 1990-Present



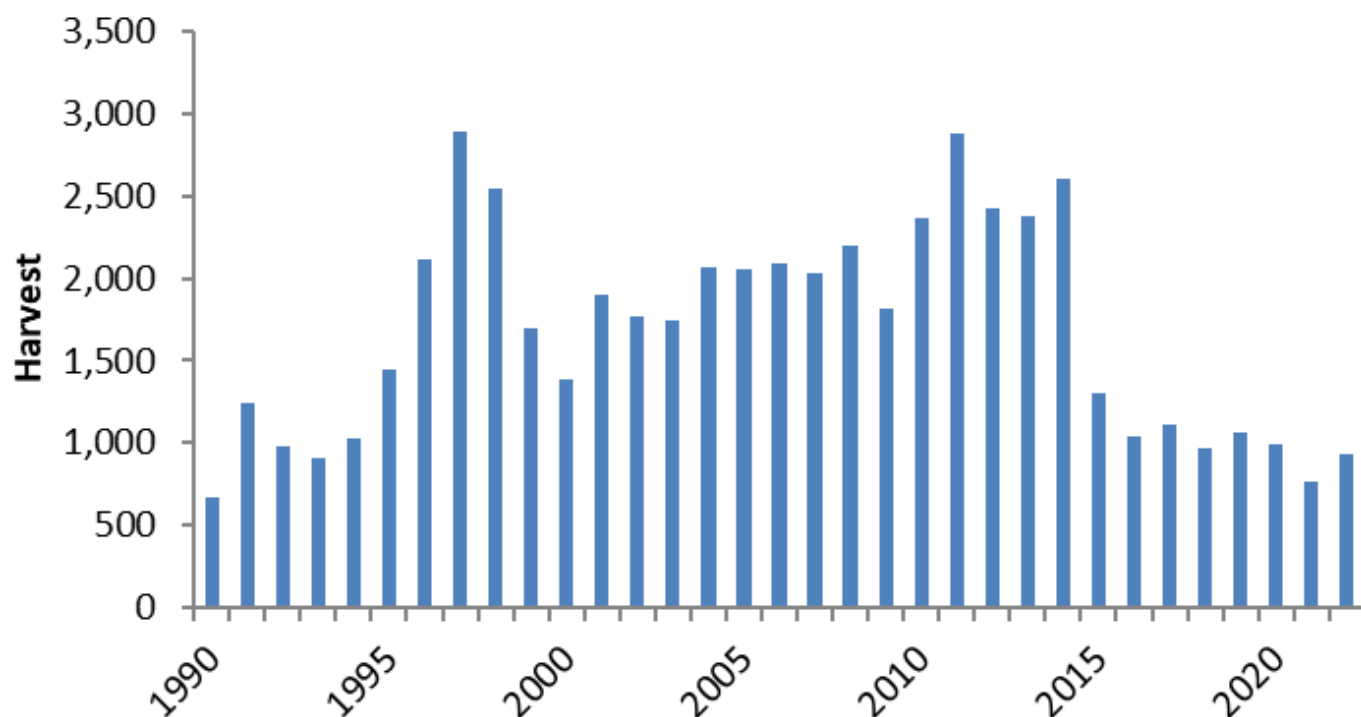
Goose Harvest, 1990-Present



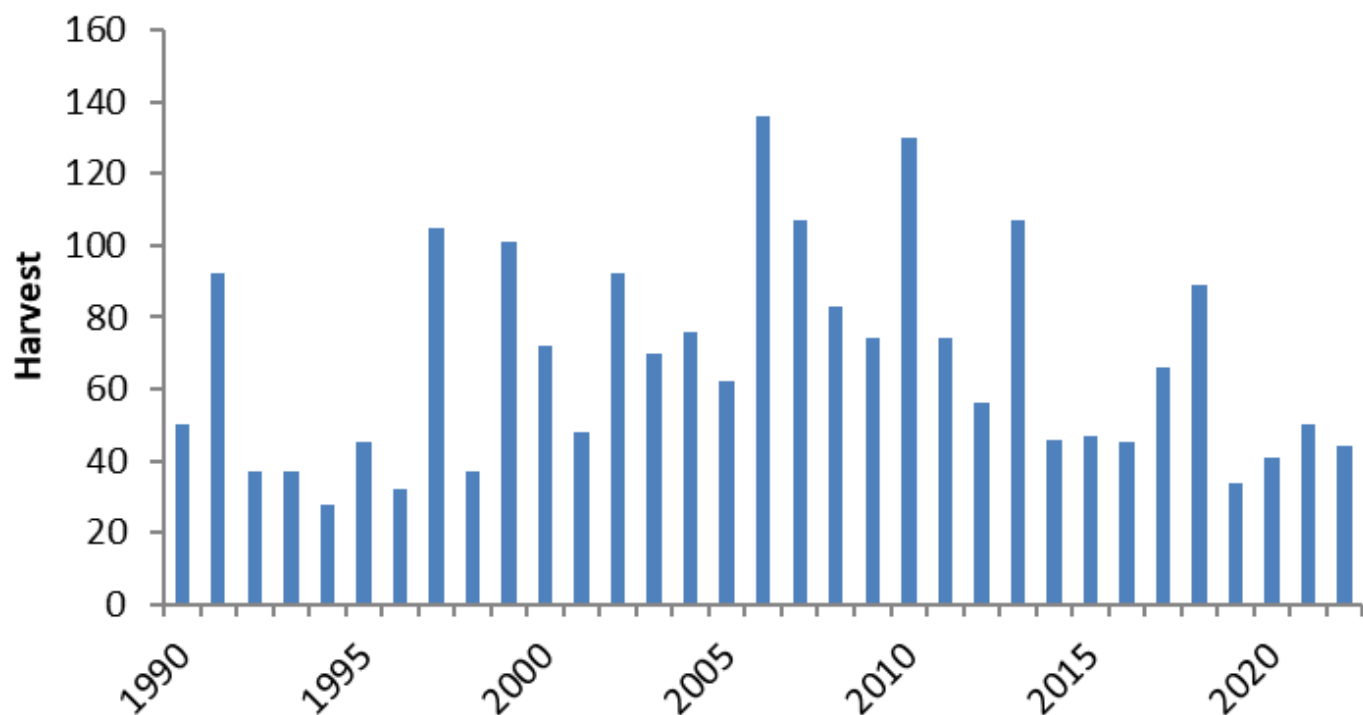
Crow Harvest, 1990-Present



Raccoon Harvest, 1990-Present



Coyote Harvest, 1990-Present



Woodcock Harvest, 1990-Present

