

# Northern Bobwhite Status Report, 2018

## Agriculture and Grassland Wildlife Program Note 18-2



Photo by Adele Hodde

### Northern Bobwhite Quail Hunting in Illinois

Quail hunting in Illinois was very popular for most of the early and mid-1900's with well over 150,000 hunters. Harvest was estimated at over 2 million quail per year from the 1950's through the early 1970's. Due primarily to changes in land use and farming practices, this abundant game bird which was a by-product of the agricultural landscape in the early part of the 20<sup>th</sup> century began a dramatic decline in the mid 1970's (Figure 1). Estimates of harvest and the number of quail hunters put this decline in perspective; by 1990, there were 84,000 hunters and they harvested 937,000 birds. Ten years later, there were 40,500 quail hunters and harvest was 271,500 birds. The small, diverse farms of the 1950's had abundant small grains (wheat, oats etc.), livestock and hay fields with lots of fencerows and hedgerows separating small fields that provided great cover for quail.

Today, corn and soybeans have replaced most of the small grains, pastures, and hayfields that were once common in Illinois. The hedgerows and fencerows provided cover for game are gone or have been 'cleaned up' with herbicide, leaving very little habitat and eliminating travel corridors between the remaining blocks of habitat. In addition, field size and the size of equipment have increased dramatically in the last 50 years. Larger and more efficient equipment decrease the amount of time it takes to harvest crops and disc fields, covering most crop stubble early in the fall. There is very little winter cover left and crops get planted quickly in the spring. During the summer, 'recreational' or aesthetic mowing of roadsides and non-crop areas often occurs during prime nesting season (April – August) for the northern bobwhite, ring-necked pheasant and other grassland birds. The changes to the landscape and the loss of habitat have occurred slowly, over several decades, but the additive effects on quail and pheasant populations are dramatic.

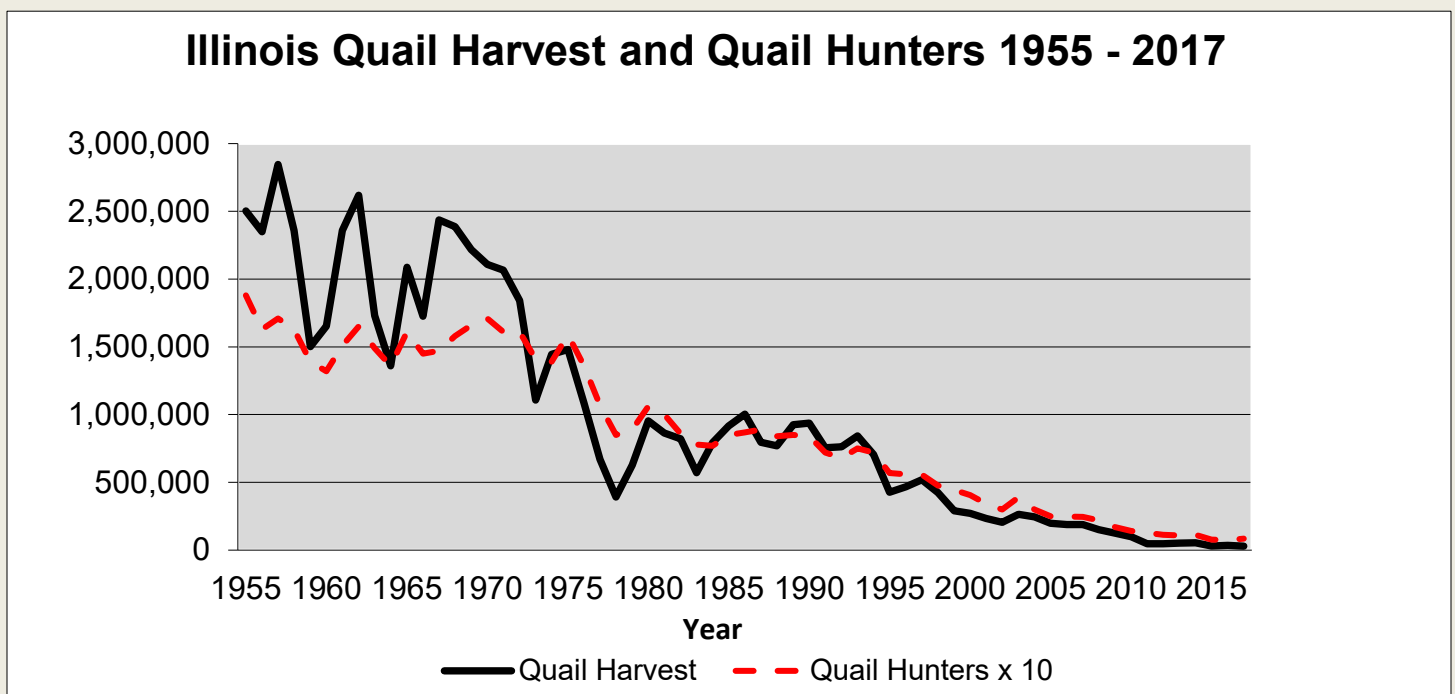
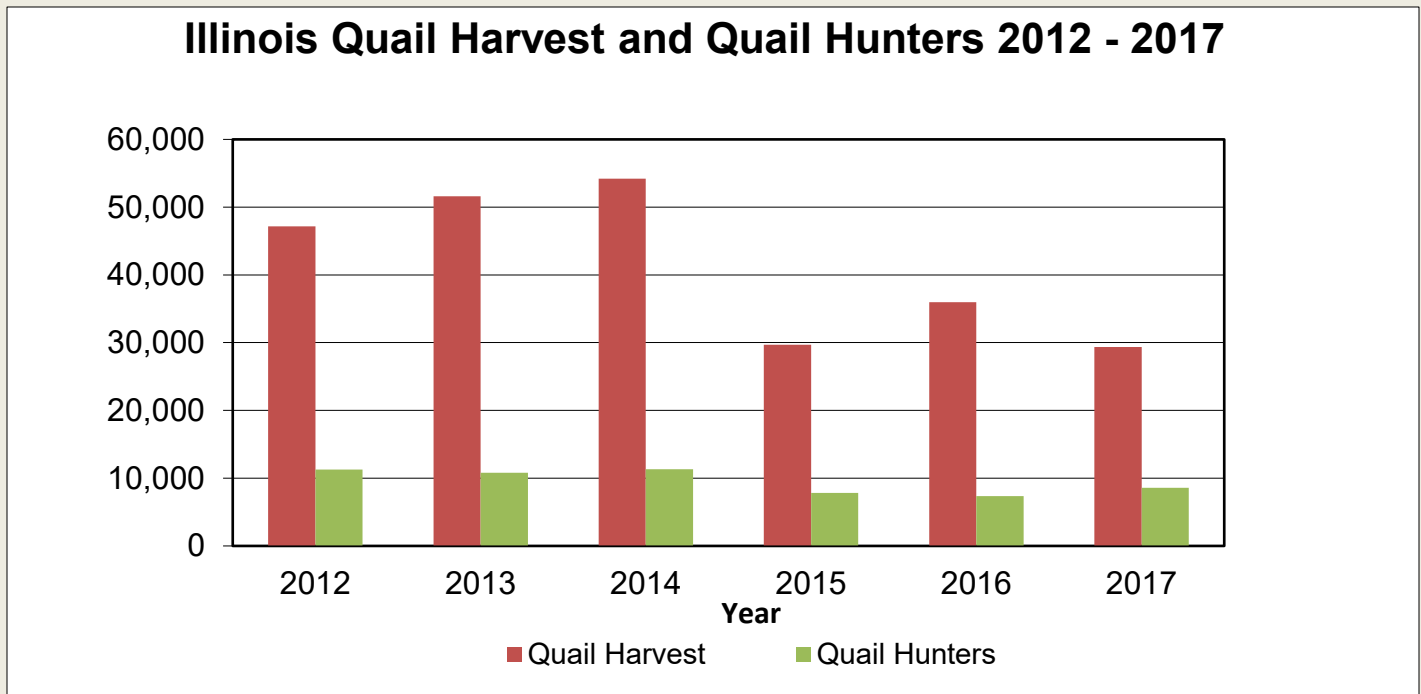


Figure 1. Illinois Quail Harvest and Quail Hunters 1955 – 2017

### 2017-18 Hunter Harvest

Harvest estimates are based upon results of the 2017-18 Illinois Hunter Harvest Survey. During the 2017-18 quail season, an estimated 8,597 hunters (16.9% increase) harvested 29,385 wild quail (18.2% decrease). Quail

hunters averaged 0.68 quail per day (35.8% decrease). Daily harvest was lower for active quail hunters, even though effort was 13.6 % (5.06 days a field compared to 4.37) higher in 2017-18 compared to the previous hunting season.

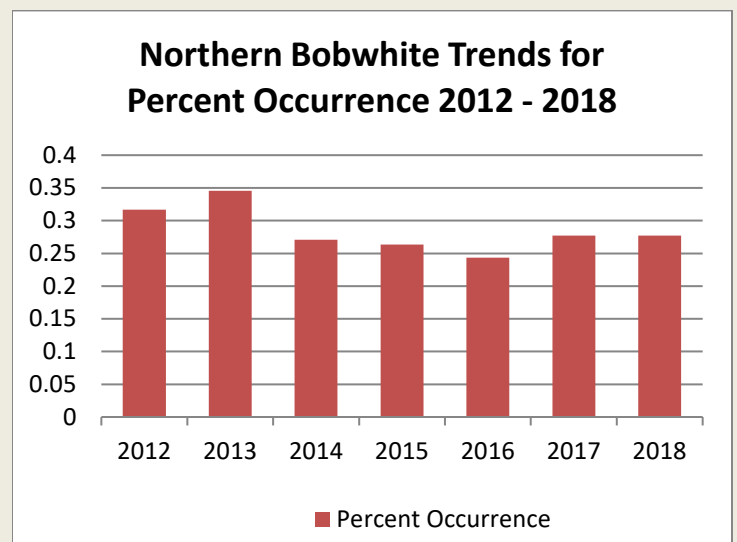
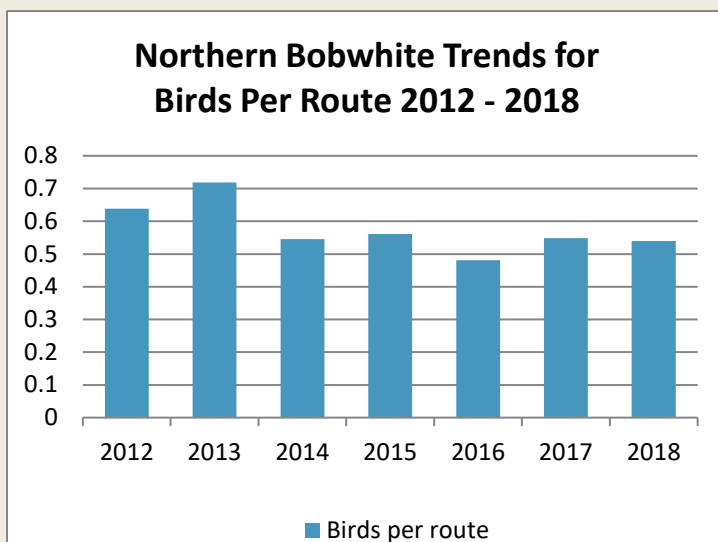


**Figure 2. Quail Harvest and Hunters 2011 - 2017**

**Quail Population Index**

There are established routes across the state and biologists run the routes two times annually during the spring/summer. The first run is completed during the peak breeding window for ring-necked pheasant (May 10 – June 10) and the second run is completed during the peak of quail breeding (June 10 – July 10). Each route has 20 stops for 3 minutes each to record individuals heard or seen. The number of routes surveyed annually depends on staff availability, but as many of the surveys are completed as possible.

During 2018, observers recorded an average of 0.53 quail per stop during the surveys (3.6% decrease). Quail were recorded at 27.7% of stops (percent occurrence), up 1/%. The number of quail counted and the number of stops where quail were seen or heard in 2018 were virtually unchanged from 2017 surveys.



**Figures 3 and 4. Northern Bobwhite trends for Birds per Stop and Percent Occurrence**

## **Weather 2017-18**

The winter of 2017-18 was relatively mild and winter mortality due to weather was likely low for quail. Spring brought below average temperatures and above-average rainfall that may have been problematic for early nesting hens/broods in May. From late June through most of August, weather conditions improved across much of the state. Overall, 2018 weather conditions were good for quail during their peak nesting and brood-rearing season.

## **2018-19 Season Outlook**

The key to a successful 2018-19 quail season is finding high-quality habitat. Hunter harvest surveys in 2017-18 showed a decrease in harvest even though the number of hunters increased. The most productive quail regions in the state this year seem to be Central and West-central Illinois. Quail numbers in southern Illinois are still struggling after several years of above average rains and a couple of late winter storms that brought ice and snow cover. Establishing quality quail habitat or managing existing habitat is more important than ever for the future of quail and quail hunting.

## **Habitat Management Tips**

- ‘Stone’s Throw’ escape cover – A good rule of thumb for evaluating the amount of escape cover in your quail management area is to think about how far you can throw a rock. You should be able to stand anywhere on the property and throw a rock into escape cover (blackberry brambles, shrub thickets, giant ragweed patches, etc.). If you can – well done! If not, then it’s probably not as good of quail habitat as it could be!
- Good quail habitat looks messy and “weedy”. Fields that look ‘clean’ with tall grasses dominating, are probably not good quail habitat!
- Break up mowing times to ensure some suitable escape cover for quail throughout the year. Try not mow more than 1/3 or 1/4 of any fields, waterways or fallow areas at a time. Avoid mowing during peak nesting season, from May 1 – August 1. This strategy is also important to other grassland birds and wildlife including monarch butterflies and other pollinators.
- A general guideline for quail habitat is to provide 40% brood cover (flowering forbs and scattered grasses with open, bare dirt underneath), 30% nesting cover (unburned grasses with scattered forbs), 20% escape cover (thickets in and along the edges of grasslands that provide heavy cover, ie. blackberry, dogwood, giant ragweed, sumac, loose brush piles, etc.), 5% roosting cover (bare ground with sturdy, overhead cover) and 5% food plots (if there are no adjacent ag fields). These components must be provided in every 40 – 80 acre block of suitable habitat, since quail do not typically move very far from escape cover.
- October is a good time to spray and/or disc blocks (4 – 8 acres/year for every 40) in existing grasslands that have become too thick.
- Fall mowing or burning in September or early October can clear away thatch and stimulate vigorous regrowth of cool-season grasses that invade stands of native grasses. Once this new growth reaches 6” – 12” in the fall, read and follow label directions for a foliar application of herbicide like glyphosate to set back areas of tall fescue, brome, bluegrass or reed-canary grass. A second herbicide application may be needed the following spring/summer before native grasses begin growing.

## For additional information on quail or quail management:

- Illinois Department of Natural Resources, **District Wildlife Biologists**  
(<http://web.extension.illinois.edu/wildlife/professionals.cfm>)
- **Quail Forever**, habitat management tips  
(<https://quailforever.org/Habitat/Why-Habitat/Quail-Facts/Upland-Habitat-Basics.aspx>)
- **National Bobwhite Conservation Initiative** (<http://bringbackbobwhites.org/>)
- Missouri Department of Conservation's **Covey Headquarters Newsletter**  
(<http://mdc.mo.gov/wildlife/attracting-wildlife/covey-headquarters-newsletter>)

*Thank you for your interest in the northern bobwhite quail. Have a safe and enjoyable hunting season in 2018!*

### Season Dates

November 3, 2018 – January 8, 2019 (North)


November 3, 2018 – January 15, 2019 (South)

### Hours

Sunrise to Sunset

### Bag Limits

8 per day with 20 in possession after the 3<sup>rd</sup> day



*Prepared by Wade Louis 12/18  
Illinois Department of Natural Resources  
Division of Wildlife Resources*

## Upland Game, Furbearers & Turkey Zones



### Upland Game:

Cock pheasant, quail, Hungarian partridge: Divided by U.S. Route 36 from the Indiana state line to Springfield, Illinois Route 29 from Springfield to Pekin, and Illinois Route 9 from Pekin to Dallas City, then due west to the Mississippi River.

### Furbearers:

Hunting (Raccoon, Opossum) and trapping: Divided by U.S. Route 36.

### Turkey:

North Zone includes that portion of Illinois north of Crawford, Jasper, Effingham, Fayette, Bond and Madison counties. South Zone includes the remainder of the state.

Equal opportunity to participate in programs of the Illinois Department of Natural Resources (IDNR) and those funded by the U.S. Fish and Wildlife Service and other agencies is available to all individuals regardless of race, sex, national origin, disability, age, religion or other non-merit factors. If you believe you have been discriminated against, contact the funding source's civil rights office and/or the Equal Employment Opportunity Officer, IDNR, One Natural Resources Way, Springfield, IL 62702-1271; 217/785-0067; TTY 217/782-9175.