








# Middle Fork Fish And Wildlife Area Official Equestrian Trail Map

**Legend**

-  Official Equestrian Trails
-  Trail Location Number
-  Parking
-  Middle Fork River
-  Middlefork Property Boundary

\* Aerial photography taken from the 2010 National Agriculture Imagery Program.  
 \* The IDNR boundary is approximate and is not to be considered a land survey.  
 \* Map created by Louis Yockey March 2012.

0 0.125 0.25 0.5 Miles

