

LaSalle Peru & Oglesby

Matthiessen State Park

For information go to Starved Rock Visitor Center or call 667-4906




PROHIBITED ACTIVITIES


- Possessing Alcohol
- Rock or Ice Climbing
- Rappelling or Scrambling on Rocks
- Swimming or Wading
- Hiking Off of Marked Trails
- Metal Detecting
- Pets Not on a Leash
- Picking or Removing Anything
- Hiking After Dark

Horsetrail maps are available at horseback parking lots and Starved Rock Visitor Center

Ski Trail maps are available at ski rental trailer in Dells Area or Starved Rock Visitor Center

Archery Range 

Private Golf Course

 Horseback Campground

Matthiessen Lake

 Lake Shelter

Bridge / Dam
Lake Falls

DELLS AREA
Total Mileage: 3.2 miles

1/4 mile

Cascade Falls
Wishing Well

Fort 



 Restrooms
 Handicap Accessible

 Horseback Parking

Bridge
Devil's Paint Box

Strawberry Rock

Legend

- Bluff Trail - Brown Posts
- River Trail - Red Posts
- Interior or Connecting Trail - Green Posts
-  Parking
-  Horseback/Camping
-  Picnic Area
-  Restrooms
-  Shelter
-  Handicap Accessible
-  Telephone

TRAIL INFORMATION

Directional Dots
White—Return to Fort or Parking
Yellow—Away from Fort or Parking

Vermilion River Area via horse trail 1 mile

Dells Area via horse trail 1 mile

Model Plane Field

 Pit Toilet

 Horseback Parking

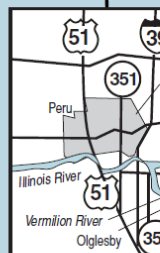
VERMILION RIVER AREA
Total Mileage: 1.9 miles

Vermilion River

Bridge

EMERGENCY NUMBERS

All 815 Area Code
Ambulance — 911
State Police — 224-1150
Starved Rock Park Office — 667-4726



Starved Rock
Route 178

Route 178

Route 178