

State of Illinois  
Illinois Department of Natural Resources



Land & Water Report

June 30, 2013

## On the Cover

Pictured on the cover is the Dutch Creek Unit of Ray Norbut State Fish and Wildlife Area located in Pike County, Illinois. This 411+/- acre site is comprised of about 285 acres of forest and 125 acres non-forest including bottomland flood plain and up-land ridge top. There is also an historical home site used as a site office. The good quality upland hardwood forest offers an excellent opportunity to expand upland and forest game hunting. The associated habitat has good expansion potential of like habitat types.

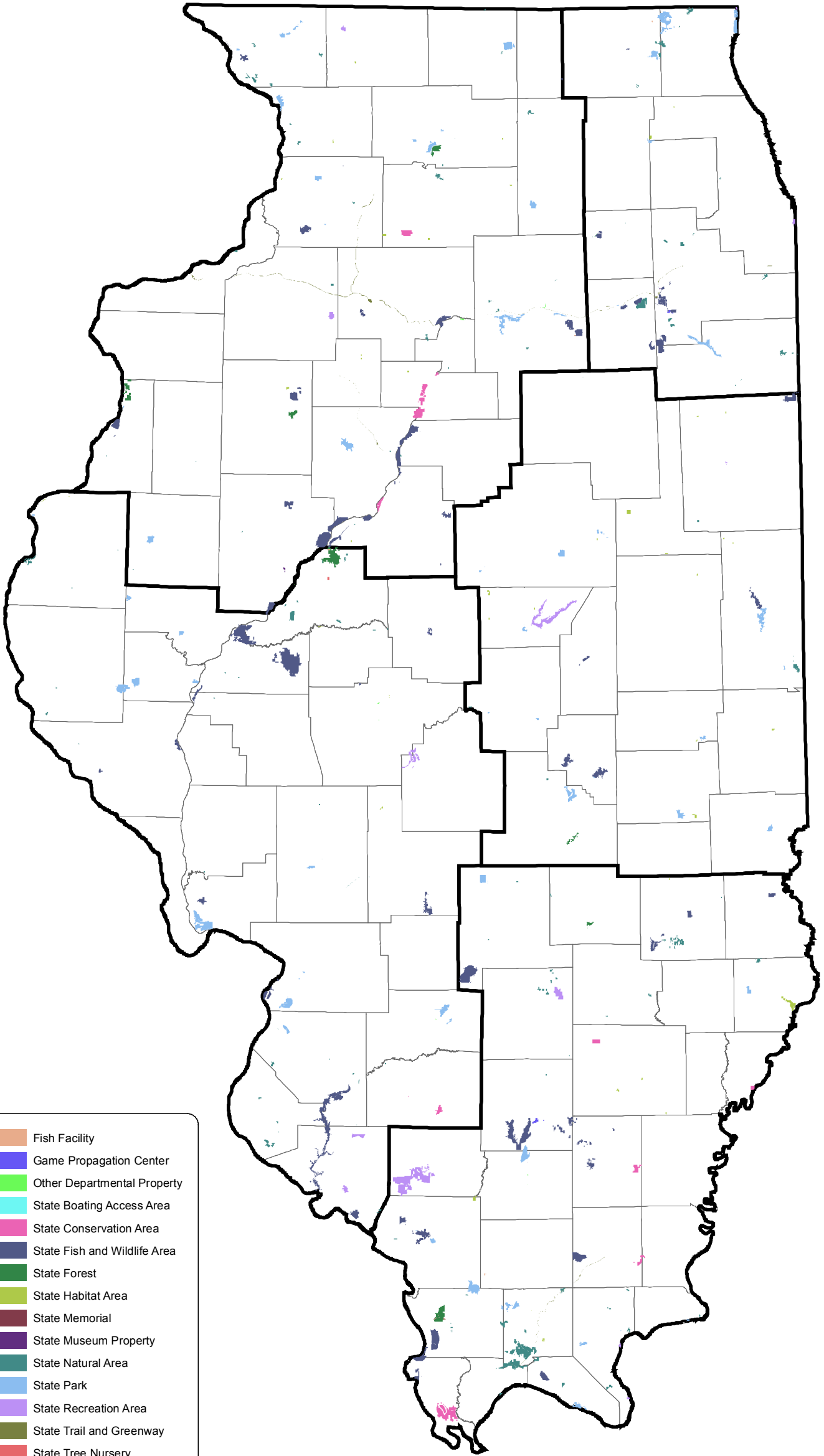
Recreational opportunities provided at this site will include hunting programs in all 411 acres, a one-half acre fishable lake, two miles of hiking trails, a site office, interpretative building and picnic area(s).

Equal opportunity to participate in programs of the Illinois Department of Natural Resources (IDNR) and those funded by the U.S. Fish and Wildlife Service and other agencies is available to all individuals regardless of race, sex, national origin, disability, age, religion or other non-merit factors. If you believe you have been discriminated against, contact the funding sources's civil rights office and/or the Equal Employment Opportunity Officer, IDNR, One Natural Resources Way, Springfield, IL 62702-1271; 217-785-0067; TTY 217-782-9175. This information may be provided in an alternative format if required. Contact the IDNR Clearinghouse at 217-782-7498 for assistance.

## Table of Contents

<b>DATA BY CLASSIFICATION</b>	<b>Page</b>	<b>Land &amp; Water Acreage</b>	<b>Leased Acreage</b>	<b>Water Acreage*</b>
State Parks	4	124,445.238	9,911.280	10,082.640
Conservation Areas	10	73,395.608	0.000	20,402.326
Fish Facilities	12	232.650	32.500	60.100
Natural Areas	13	45,034.820	0.000	3,869.200
Fish and Wildlife Areas	26	94,550.184	73,384.180	8,627.290
State Wildlife Areas	30	2,666.683	700.000	0.000
Greenways and Trails	30	1,473.962	142.170	0.000
State Memorials	31	0.100	0.000	0.000
Boating Access Areas	31	6.300	267.430	0.000
State Recreation Areas	31	5,500.895	9,300.000	335.800
State Forests	32	21,316.257	0.000	9.400
Game Propagation Centers	33	1,087.420	0.000	8.000
Tree Nurseries	33	360.000	0.000	0.000
State Habitat Areas	33	8,090.037	0.000	10.500
Other Department Properties	36	690.255	39.740	1.300
Museum Division Properties	37	284.650	0.000	0.000
National Wildlife Refuge	37	71.790		
Federal Program Key	37			5.000
Index	39			
<b>Land and Water Acreage - TOTAL</b>		<b>379,206.849</b>		
<b>Leased Properties - TOTAL</b>			<b>93,777.300</b>	
<b>Water Acreage - TOTAL</b>				<b>43,491.566</b>
<b>TOTAL ALL PROPERTIES</b>		<b>472,984.149</b>		

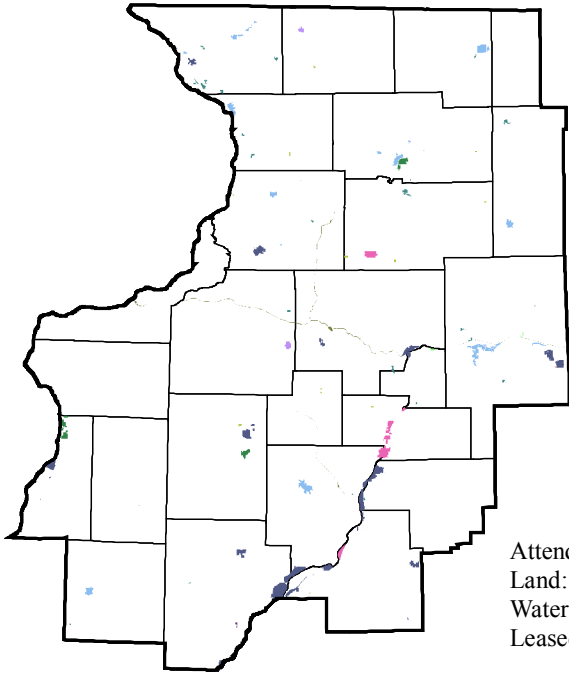
\* Water Acreage is included in Land & Water Acreage



- Fish Facility
- Game Propagation Center
- Other Departmental Property
- State Boating Access Area
- State Conservation Area
- State Fish and Wildlife Area
- State Forest
- State Habitat Area
- State Memorial
- State Museum Property
- State Natural Area
- State Park
- State Recreation Area
- State Trail and Greenway
- State Tree Nursery
- State Wildlife Area

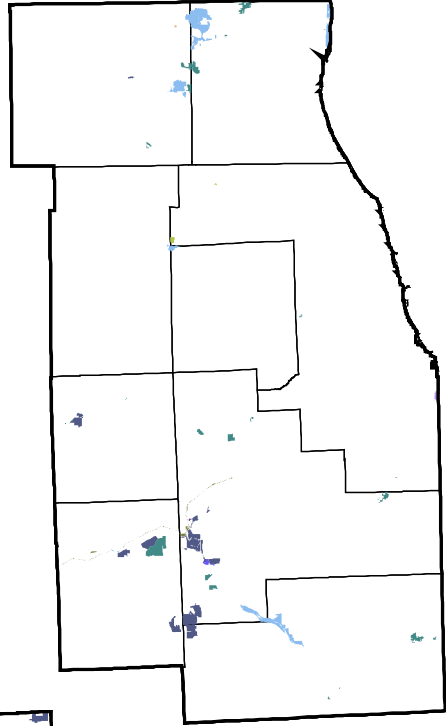
Region I

Attendance: 14,340,169  
Land: 73,969.43  
Water: 16,155.33  
Leased: 3,482.00



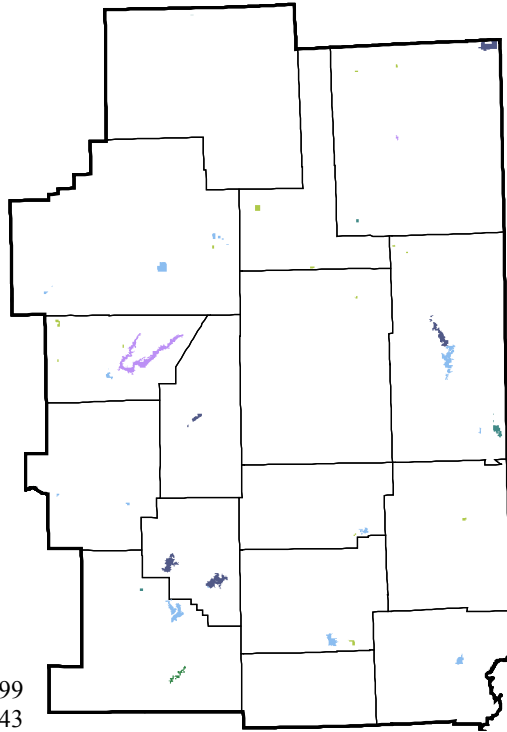
Region II

Attendance: 9,932,819  
Land: 28,501.99  
Water: 4,391.44  
Leased: 3,907.17



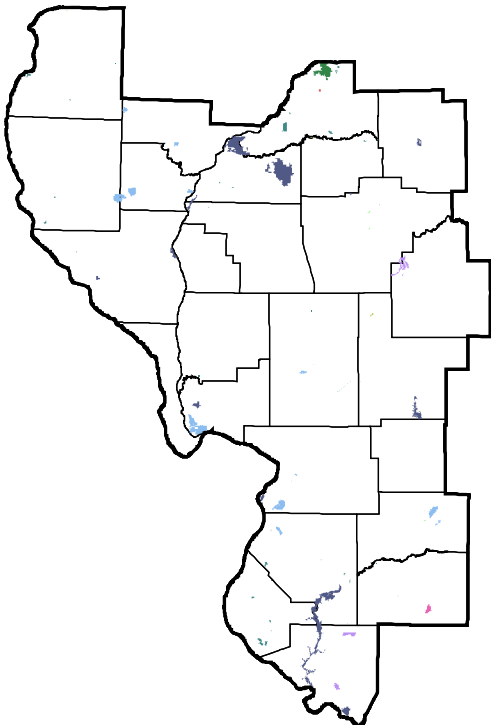
Region III

Attendance: 7,838,009  
Land: 17,513.76  
Water: 609.40  
Leased: 18,970.99



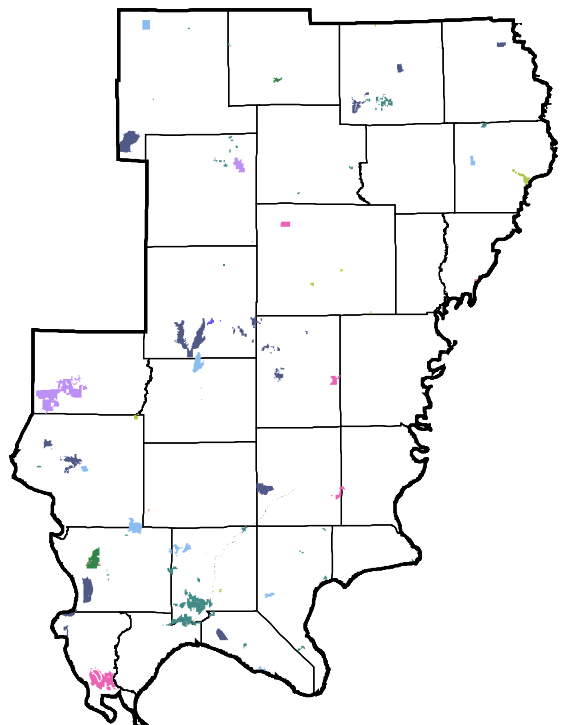
Region IV

Attendance: 7,597,699  
Land: 86,184.43  
Water: 6,441.00  
Leased: 21,490.61



Region V

Attendance: 10,312,095  
Land: 99,101.34  
Water: 13,209.20  
Leased: 26,653.27



**STATE OF ILLINOIS**  
**DEPARTMENT OF NATURAL RESOURCES**  
**Statement of Acreage Usage and Related Data**  
**As of June 30, 2013**

FY 2013 Land & Water Report Page 4

State Park	County	Management Division	Apportionment 2000 Districts		Land + Water	Current Acreage			H'way Map Codes	Property Location Codes	Region	Initial Acquisition		Fed. Proj.	Annual Attendance Figure
			Senate	House		Leased	Water	Ded./Reg				Year	Acreage		
<b>Adeline Jay Geo-Karis Illinois Beach</b>	Lake	Land Management	30, 31	60, 61	2,873.778		78.000		A-9	50-3001-2	2	1943	1,114.000	1, 5, 7	1,138,792
															829.000
															816.000
<b>Apple River Canyon</b>	Jo Daviess	Land Management	45	89	1,907.119				A-4, B-3, B-4	50-1301-1	1	1932	155.240		224,130
															182.000
															441,510
<b>Argyle Lake</b>	McDonough	Land Management	47	94	1,724.304		95.000		G-2	50-1341-1	1	1948	1,051.890	1	323,454
															15.400
<b>Beaver Dam</b>	Macoupin	Land Management	49	97	740.720		20.000		J-4	50-1461-4	4	1947	425.000	1, 5	316,914
<b>Buffalo Rock</b>	LaSalle	Land Management	38	76	298.000				D-7	50-3023-1	1	1929	43.000	5, 9	138,369
<b>Castle Rock</b>	Ogle	Land Management	45	90	2,013.626				C-6	50-1621-1	1	1967	160.000	5	104,947
															709.000
<b>Cave-In-Rock</b>	Hardin	Land Management	59	118	191.500		2.000		O-9	50-1661-5	5	1929	64.500		514,723
<b>Chain O' Lakes</b>	Lake, McHenry	Land Management	31, 32	61, 63	5,963.163		2,655.000		A-8, A-9	50-1381-2	2	1945	840.000	1, 5, 6	590,452

State Park	County	Management Division	Apportionment 2000 Districts		Current Acreage			H'way Map Codes	Property Location Codes	Region	Initial Acquisition		Fed. Proj.	Annual Attendance Figure
			Senate	House	Land + Water	Leased	Water				Ded./Reg	Year		
	Lake, McHenry													
<i>Turner Lake Fen NP</i>														
<b>Channahon</b>	Will	Land Management	38	75	2.030			D-8	50-3025-2	2	1963	2.030		200,053
<b>Delabar</b>	Henderson	Land Management	47	94	89.130			E-2	50-1821-1	1	1960	6.000		184,251
<b>Dixon Springs</b>	Pope	Land Management	59	118	801.453			O-8	50-1981-5	5	1946	391.400	6	175,092
<b>Eagle Creek</b>	Moultrie, Shelby	Land Management	51	101	73.650	1,315.120		I-7, I-8	50-4961-3	3	1973	40.530	1, 5	237,716
<b>Edward R. Madigan</b>	Logan	Land Management	50	100	981.911			H-6	50-3421-4	4	1970	741.030		244,358
<b>Eldon Hazlet</b>	Clinton	Land Management	54	107	144.630	2,531.470		K-6	50-1361-4	4	1968	38.760	1, 5	539,784
<b>Ferne Clyffe</b>	Johnson, Union	Land Management	58, 59	115, 118	2,436.775		18.200	N-7	50-2181-5	5	1949	119.500		222,947
	<i>Cedar/Draper's Bluff LWR</i>													
	<i>Round Bluff NP</i>													
<b>Fort Massac</b>	Massac	Land Management	59	118	1,494.061		3.000	O-7, O-8	50-2381-5	5	1903	24.300	1	1,477,358
	<i>Fort Massac LWR</i>													
	<i>Massac Forest NP</i>													
<b>Fox Ridge</b>	Coles	Land Management	55	110	1,683.097		17.000	I-9	50-2421-3	3	1938	269.810	1, 9	202,001
	<i>Embarras River LWR</i>													
<b>Frank Holten</b>	St. Clair	Land Management	57	114	1,084.745		208.000	L-4	50-2501-4	4	1946	1,125.000	1	1,005,349
<b>Funks Grove</b>	McLean	Land Management	44	87	202.320			G-6	50-6051-3	3	1969	183.720		

State Park	County	Management Division	Apportionment 2000 Districts		Land + Water	Current Acreage			H'way Map Codes	Property Location Codes	Region	Initial Acquisition		Fed. Proj.	Annual Attendance Figure
			Senate	House		Leased	Water	Ded./Reg				Year	Acreage		
	McLean														
	<i>Funks Grove NP</i>												18.610		
	<i>Thaddeus Stubblefield Grove NP</i>												183.720		
<b>Gebhard Woods</b>	Grundy	Land Management	38	75	29.420		3.000		D-8	50-3022-2	2	1934	29.600	9	229,980
<b>Giant City</b>	Jackson, Union	Land Management	58	115	4,049.640		1,000.000		N-6	50-2621-5	5	1927	1,162.000	5, 9	1,000,312
	<i>Fern Rocks NP</i>												170.000		
<b>Goose Lake Prairie</b>	Grundy	Land Management	38	75	3,182.028		70.000		D-8	50-2701-2	2	1969	1,971.850	5	394,654
	<i>Goose Lake Prairie NP</i>												1,627.961		
<b>Hennepin Canal</b>	Bureau, Henry, Lee, Rock Island, Whiteside	Land Management	36, 37, 38, 45	71, 73, 74, 76, 90	5,348.553		2,084.000		C-5, D-3, D-4, D-5, D-6	50-2761-1	1	1970	4,833.380	5, 8	1,268,866
<b>Horseshoe Lake - Madison</b>	Madison	Land Management	56, 57	112, 113	3,095.777		1,266.000		K-4	50-2881-4	4	1971	46.170	1, 5	314,331
	<i>Bohm Woods NP</i>												92.000		
<b>Illini</b>	LaSalle	Land Management	38	75, 76	507.639				D-7	50-2921-1	1	1934	406.000	1, 9	670,405
<b>Illinois and Michigan Canal</b>	Grundy, LaSalle, Will	Land Management	38, 42, 43	75, 76, 84, 86	2,744.311				D-6, D-7, D-8, D-9	50-3021-2	2	1974	2,720.250		
<b>James "Pate" Philip</b>	Cook, DuPage, Kane	Land Management	28	55	504.641				C-8	50-7321-2	2	1991	527.000		
	<i>Tri-County Wetland LWR</i>												31.500		
<b>Johnson Sauk Trail</b>	Henry	Land Management	37	74	1,360.820		59.000		D-5	50-3041-1	1	1947	16.320	1, 5	225,784
<b>Jubilee College</b>	Peoria	Land Management	37	73	3,184.522				F-5	50-2561-1	1	1933	96.000	5	115,064

State Park	County	Management Division	Apportionment 2000 Districts		Land + Water	Current Acreage			H'way Map Codes	Property Location Codes	Region	Initial Acquisition		Fed. Proj.	Annual Attendance Figure
			Senate	House		Leased	Water	Ded./Reg				Year	Acreage		
	Peoria														
	<i>Jubilee College Forest NP</i>														
<b>Kankakee River</b>	Kankakee, Will	Land Management	38, 40	75, 79	3,938.327		55.440		E-9	50-3121-2	2	1938	35.000	1, 5	1,527,839
	<i>Kankakee River NP</i>														
<b>Kickapoo</b>	Vermilion	Land Management	52	104	4,176.776		184.000		G-10, H-10	50-3161-3	3	1939	1,327.020	1, 9	1,169,025
	<i>Carl Flierman's River NP</i>														
	<i>Middle Fork Woods NP</i>														
<b>Lake Le-Aqua-Na</b>	Stephenson	Land Management	45	89	717.431		43.000		A-5	50-3241-1	1	1949	614.580	1, 5	178,808
<b>Lake Murphysboro</b>	Jackson	Land Management	58	115	1,021.210		151.000		N-6	50-3261-5	5	1948	904.000	1, 5	365,689
	<i>Lake Murphysboro Hill Prairies LWR</i>														
<b>Lincoln Trail</b>	Clark	Land Management	55	109	1,022.620		146.000		J-10	50-3481-3	3	1936	31.400	1, 5	454,839
	<i>American Beech Woods NP</i>														
<b>Lincoln Trail Homestead</b>	Macon	Land Management	44	87	82.230				H-6	50-3441-3	3	1938	62.000	1	78,014
<b>Lowden</b>	Ogle	Land Management	45	90	210.059				B-6	50-3561-1	1	1945	207.120	1, 6	247,850
<b>Matthiessen</b>	LaSalle	Land Management	38	76	1,935.270		11.000		D-7, E-7	50-3681-1	1	1943	174.560	5	264,846
	<i>Margery C. Carlson NP</i>														
	<i>Matthiessen Dells NP</i>														
<b>Mississippi Palisades</b>	Carroll	Land Management	36	71	2,439.420				B-4	50-3801-1	1	1929	376.960	1, 5, 9	310,188





State Park	County	Management Division	Apportionment 2000 Districts		Land + Water	Current Acreage			H'way Map Codes	Property Location Codes	Region	Initial Acquisition		Fed. Proj.	Annual Attendance Figure
			Senate	House		Leased	Water	Ded./Reg				Year	Acreage		
<b>Rock Cut</b>	Winnebago	Land Management	34	68	2,993.958		164.000		B-7	50-4521-1	1	1957	13.000	1, 5	1,142,895
															20.000
<i>Plum Grove NP</i>															
<b>Rock Island Trail</b>	Peoria, Stark	Land Management	37, 46	73, 74, 92	420.111				E-5, F-5	50-2451-1	1	1969	388.080	1	76,816
															3.750
<i>Rock Island Trail Prairie NP</i>															
<b>Sam Parr</b>	Jasper	Land Management	54	108	1,180.200		183.000		J-9	50-4801-5	5	1960	72.090	1, 5	180,724
<b>Sangchris Lake</b>	Christian, Sangamon	Land Management	49, 50	98, 100	3,024.231				I-5, I-6	50-4761-4	4	1969	1,414.000	1, 10	662,087
<b>Siloam Springs</b>	Adams, Brown	Land Management	47	93	5,587.720		58.000		H-2	50-5121-4	4	1942	406.700	1	216,664
															363.870
<i>Robert A. Evers LWR</i>															
<b>Silver Springs</b>	Kendall	Land Management	25	50	1,330.954		26.000		C-8, D-8	50-5161-2	2	1970	1,314.300	1	377,344
<b>South Shore</b>	Clinton	Land Management	54	107	51.108	794.140			K-6, L-6	50-1362-4	4	1966	39.090		121,142
<b>Spitler Woods</b>	Macon	Land Management	51	101	202.500				H-7	50-5201-3	3	1937	172.000		442,668
															159.000
<i>Spitler Woods NP</i>															
<b>Starved Rock</b>	LaSalle	Land Management	38	76	2,812.073		20.000		D-7	50-5321-1	1	1911	315.000	1, 5, 9	2,162,454
															699.850
<i>Starved Rock NP</i>															
<b>Stephen A. Forbes</b>	Marion	Land Management	54	107	3,103.380		594.000		K-7	50-2281-5	5	1959	20.000	1, 6	333,180
<b>Walnut Point</b>	Douglas	Land Management	55	110	631.190		59.000		I-9	50-2021-3	3	1961	464.190	1, 5	102,109
															100.000
<i>Upper Embarras Woods LWR</i>															

State Park	County	Management Division	Apportionment 2000 Districts		Current Acreage				H'way Map Codes	Property Location Codes	Region	Initial Acquisition		Fed. Proj.	Annual Attendance Figure
			Senate	House	Land + Water	Leased	Water	Ded./Reg				Year	Acreage		
<i>Upper Embarras Woods NP</i>		Douglas											65.000		
<b>Wayne Fitzgerald</b>	Franklin, Jefferson	Land Management	54, 59	107, 117	6.340	3,235.270			M-7	50-4481-5	5	1996	6.340	1, 5, 6	1,322,670
<b>Weinberg-King</b>	Brown, Schuyler	Land Management	47	93	2,342.410		4.000		G-2, H-3	50-5421-4	4	1967	482.300	1	106,731
<i>Williams Creek Bluff LWR</i>													75.247		
<b>Weldon Springs</b>	DeWitt	Land Management	44	87	551.220		28.000		G-7, H-7	50-5441-3	3	1948	119.960	1, 5, 9	327,335
<b>White Pines Forest</b>	Ogle	Land Management	45	90	385.000				C-6	50-5521-1	1	1927	315.000	5, 9	404,109
<i>White Pines Forest NP</i>													43.000		
<b>William G. Stratton</b>	Grundy	Land Management	38	75	6.750				D-8	50-3024-2	2	1959	3.000	1	
<b>Wolf Creek</b>	Shelby	Land Management	51	101	1.000	2,035.280			I-7	50-4962-3	3	1976	1.000	1, 5	310,181

**TOTAL STATE PARK ACREAGE AND ATTENDANCE**

124,445.238 9,911.280 10,082.640 10,686.658 28,763,080

State Conservation Area	County	Management Division	Apportionment 2000 Districts		Current Acreage				H'way Map Codes	Property Location Codes	Region	Initial Acquisition		Fed. Proj.	Annual Attendance Figure
			Senate	House	Land + Water	Leased	Water	Ded./Reg				Year	Acreage		
<b>Anderson Lake</b>	Fulton, Schuyler	Land Management	47	93, 94	2,247.740		1,134.000		G-4	50-3011-1	1	1947	911.190	1, 6, 8, 10, 11	83,500
<b>Beall Woods</b>	Wabash	Land Management	54	108	635.600		15.000		L-10	50-1421-5	5	1965	626.600	5	140,013
<i>Beall Woods LWR</i>													43.000		
<i>Beall Woods NP</i>													333.000		
<b>Des Plaines</b>	Will	Land Management	38	75	4,010.810		90.000		D-8, D-9	50-1431-2	2	1955	273.190		399,001

State Conservation Area	County	Management Division	Apportionment 2000 Districts		Land + Water	Current Acreage			H'way Map Codes	Property Location Codes	Region	Initial Acquisition		Fed. Proj.	Annual Attendance Figure
			Senate	House		Leased	Water	Ded./Reg				Year	Acreage		
	Will														
	<i>Des Plaines Dolomite Prairies LWR</i>												575.000		
	<i>Grant Creek Prairie NP</i>												78.000		
<b>Green River</b>	Lee	Land Management	45	90	2,563.330				C-5, C-6, D-5, D-6	50-1521-1	1	1940	480.000	6	20,106
<b>Hamilton County</b>	Hamilton, White	Land Management	59	118	1,683.000		71.000		M-8	50-2741-5	5	1960	99.000		232,685
<b>Horseshoe Lake - Alexander</b>	Alexander	Land Management	59	118	11,753.132		1,946.000		O-6, P-6	50-1441-5	5	1927	49.560	1, 6, 8, 10	204,000
	<i>Horseshoe Lake NP</i>												492.000		
<b>Iroquois County</b>	Iroquois	Land Management	40, 53	79, 105	2,788.410		13.000		E-10	50-1481-3	3	1944	1,920.000	6	26,781
	<i>Hooper Branch Savanna NP</i>												560.000		
	<i>Iroquois County State Wildlife Area LWR</i>												1,913.000		
<b>Marshall</b>	Marshall, Peoria, Putnam	Land Management	37, 38	73, 76	6,540.034		4,140.000		E-6	50-1571-1	1	1955	2,570.000	1, 5, 6, 8	95,740
	<i>Marshall County Hill Prairies LWR</i>												42.500		
<b>Mermet Lake</b>	Massac	Land Management	59	118	2,216.820		690.000		O-7	50-1601-5	5	1949	10.000	1, 6	218,330
	<i>Mermet Lake Flatwoods LWR</i>												70.000		
	<i>Mermet Swamp NP</i>												43.000		
<b>Pekin Lake</b>	Tazewell	Land Management	46	91	1,488.070		548.000		F-5	50-1691-1	1	1966	1,087.850		
<b>Randolph County</b>	Randolph	Land Management	58, 59	116, 118	1,117.980		65.000		M-5	50-4401-4	4	1958	25.000	1, 5	210,277
<b>Rice Lake</b>	Fulton	Land Management	46	91	6,811.150		1,383.000		G-4, G-5	50-1701-1	1	1943	2,215.730	1, 6	84,683

State Conservation Area	County	Management Division	Apportionment 2000 Districts		Land + Water	Current Acreage			H'way Map Codes	Property Location Codes	Region	Initial Acquisition		Fed. Proj.	Annual Attendance Figure	
			Senate	House		Leased	Water	Ded./Reg				Year	Acreage			
<b>Saline County</b>	Gallatin, Saline	Land Management	59	118	1,270.420		105.000		N-8	50-4641-5	5	1959	40.000	1	201,154	
<i>Horseshoe Geological Area LWR</i>								1.600								
<b>Sam Dale Lake</b>	Wayne	Land Management	54	108	1,302.000		194.000		L-8	50-1961-5	5	1959	40.000	1, 6	101,311	
<b>Sanganois</b>	Cass, Mason, Schuyler	Land Management	47	93, 94	10,963.540		1,826.000		G-3, G-4, H-3	50-1771-4	4	1948	3,161.780	1, 6, 8, 10	76,770	
<i>Barkhausen Woods LWR</i>								128.400								
<b>Spring Lake</b>	Tazewell	Land Management	46, 47	91, 94	2,441.550		1,285.000		F-5, G-5	50-5241-1	1	1950	632.000	1, 9	237,651	
<b>Union County</b>	Union	Land Management	58	115	6,095.231		1,300.000		O-6	50-1841-5	5	1943	40.000	1, 6, 8	99,596	
<b>Washington County</b>	Washington	Land Management	58	115	1,427.400		325.000		L-6	50-5401-4	4	1959	160.000	1, 5	209,200	
<i>Posen Woods NP</i>								40.000								
<b>William W. Powers</b>	Cook	Land Management	17	33, 34	613.820		419.000		C-10	50-5601-2	2	1947	160.000		559,885	
<b>Woodford County</b>	Tazewell, Woodford	Land Management	37, 53	73, 106	5,425.571		4,853.326		E-5, E-6, F-5, F-6	50-3031-1	1	1928	60.000	1	85,608	
<b>TOTAL STATE CONSERVATION AREA ACREAGE AND ATTENDANCE</b>					73,395.608		20,402.326	4,319.500								3,286,291

Fish Facility	County	Management Division	Apportionment 2000 Districts		Land + Water	Current Acreage			H'way Map Codes	Property Location Codes	Region	Initial Acquisition		Fed. Proj.	Annual Attendance Figure
			Senate	House		Leased	Water	Ded./Reg				Year	Acreage		
<b>Jake Wolf Memorial Fish Hatchery</b>	Mason	Resource Conservation	47	94	124.400		37.000		G-5	20-4112-4	4	1980	40.000	1	
<b>LaSalle Fish Hatchery</b>	LaSalle	Resource Conservation	38	75	3.500	32.500	3.500		E-7	20-4115-1	1			1	
<b>Little Grassy Fish Hatchery</b>	Williamson	Resource Conservation	59	117	104.750		19.600		N-6	20-4113-5	5	1956	98.000	1, 5	

Fish Facility	County	Management Division	Apportionment 2000 Districts		Land + Water	Current Acreage			H'way Map Codes	Property Location Codes	Region	Initial Acquisition		Fed. Proj.	Annual Attendance Figure
			Senate	House		Leased	Water	Ded./Reg				Year	Acreage		
<b>TOTAL FISH FACILITY ACREAGE AND ATTENDANCE</b>					232.650	32.500	60.100								
State Natural Area	County	Management Division	Senate	House	Land + Water	Leased	Water	Ded./Reg	H'way Map Codes	Property Location Codes	Region	Year	Acreage	Fed. Proj.	Annual Attendance Figure
<b>Alorton Heron Rookery</b>	St. Clair	Land Management	57	114	8.760				L-4	50-2503-4	4	1998	5.400		
<b>Annbriar Karst</b>	Monroe	Land Management	58	116	160.000				M-4	50-1319-4	4	2009	160.000		
<b>Ayers Sand Prairie</b>	Carroll	Land Management	36	71	115.500				B-4	50-1371-1	1	1973	35.500	5	
<i>Ayers Sand Prairie NP</i>								115.000							
<b>Barton-Sommer Woodland</b>	Mason, Menard	Land Management	47, 50	94, 100	52.400				H-5	50-7331-4	4	1991	52.400		
<i>Barton-Sommer Woodland NP</i>								52.500							
<b>Berryville Shale Glade</b>	Union	Land Management	58	115	40.720				O-6	50-6601-5	5	1985	40.720	5	
<i>Berryville Shale Glade NP</i>								40.720							
<b>Big Grand Pierre Glade</b>	Pope	Land Management	59	118	330.610				O-8	50-1982-5	5	2006	108.660		
<i>Big Grand Pierre Glade LWR</i>								330.610							
<b>Black Crown Marsh</b>	McHenry	Land Management	26	52	379.737				B-8	50-3724-2	2	1998	76.000		
<i>Black Crown Marsh LWR</i>								156.300							
<b>Brown Barrens</b>	Union	Land Management	58	115	28.780				O-6	50-6661-5	5	1988	28.780		
<i>Brown Barrens NP</i>								28.780							

State Natural Area	County	Management Division	Apportionment 2000 Districts		Land + Water	Current Acreage			H'way Map Codes	Property Location Codes	Region	Initial Acquisition		Fed. Proj.	Annual Attendance Figure
			Senate	House		Leased	Water	Ded./Reg				Year	Acreage		
<b>Burton Cave</b>	Adams	Land Management	47	93	85.710				H-1	50-6721-4	4	1981	85.710	5	
<i>Burton Cave NP</i>													85.710		
<b>Cache River</b>	Johnson, Massac, Pulaski	Land Management	59	118	14,838.540		3,427.000		O-7	50-2841-5	5	1970	1,158.790	5, 8, 10	130,369
<i>Cache River LWR</i>															10,367.160
<i>Cave Creek Glade NP</i>															25.000
<i>Heron Pond - Little Black Slough NP</i>															1,938.000
<i>Section 8 Woods NP</i>															326.774
<b>Calamus Lake</b>	Macon	Land Management	44	87	119.253		25.000		H-6	50-3541-3	3	1987	70.840		
<i>Calamus Lake NP</i>															120.000
<b>Cecil White Prairie</b>	Hancock	Land Management	47	94	33.340				G-2	50-5422-4	4	1998	33.000		
<i>Cecil White Prairie LWR</i>															33.000
<b>Cedar Glen</b>	Hancock	Land Management	47	94	888.460				G-1	50-3884-4	4	2005	888.460		
<i>Cedar Glen LWR</i>															269.540
<i>Cedar Glen NP</i>															616.870
<b>Cedar Lake Bog</b>	Lake	Land Management	31	61	39.700				A-9	50-1511-2	2	1975	32.740		
<i>Cedar Lake Bog NP</i>															30.200
<b>Chauncey Marsh</b>	Crawford, Lawrence	Land Management	55	109	649.400				K-10	50-1251-5	5	1973	20.000		





State Natural Area	County	Management Division	Apportionment 2000 Districts		Land + Water	Current Acreage			H'way Map Codes	Property Location Codes	Region	Initial Acquisition		Fed. Proj.	Annual Attendance Figure	
			Senate	House		Leased	Water	Ded./Reg				Year	Acreage			
<b>Devil's Prop</b>	Jefferson	Land Management	54	107	40.000				L-7	50-6771-5	5	1982	40.000	5		
<b>Eagles Landing</b>	Jo Daviess	Land Management	45	89	103.210				B-4	50-6424-1	1	2007	103.210			
<b>Ellison Creek</b>	Henderson	Land Management	47	94	40.000				F-2	50-5802-1	1	2005	40.000			
<b>Elton E. Fawks Bald Eagle Refuge</b>	Rock Island	Land Management	36	71	223.540				D-3	50-6491-1	1	1982	13.900			
<i>Elton E. Fawks Bald Eagle Refuge NP</i>															173.600	
<b>Fall Creek Scenic Overlook</b>	Adams	Land Management	47	93	222.830				H-1	50-2171-4	4	1980	247.330	2	2,369	
<i>Fall Creek Gorge LWR</i>																52.050
<b>Flag Pond</b>	Clay	Resource Conservation	54	107, 108	254.220				K-8	20-3603-5	5	2008	254.220			
<i>Flag Pond LWR</i>																180.000
<b>Fogelpole Cave</b>	Monroe	Land Management	58	116	27.360				M-4	50-2191-4	4	1986	27.360			
<i>Fogelpole Cave NP</i>																27.360
<b>Foley Sand Prairie</b>	Lee	Land Management	45	90	15.150				C-5	50-2211-1	1	1986	15.150			
<i>Foley Sand Prairie NP</i>																15.150
<b>Franklin Creek</b>	Lee	Land Management	45	90	881.336				C-6	50-2481-1	1	1970	146.820	5	70,671	
<i>Franklin Creek NP</i>																197.310
<b>French Bluff</b>	Carroll	Land Management	36	71	344.560				C-4	50-3803-1	1	2001	344.560			
<b>Fults Hill Prairie</b>	Monroe	Land Management	58	116	921.530				M-4	50-2521-4	4	1970	372.600			

State Natural Area	County	Management Division	Apportionment 2000 Districts		Land + Water	Current Acreage			H'way Map Codes	Property Location Codes	Region	Initial Acquisition		Fed. Proj.	Annual Attendance Figure
			Senate	House		Leased	Water	Ded./Reg				Year	Acreage		
	Monroe														
	<i>Fults Hill Prairie NP</i>												528.000		
<b>Geissler Savanna</b>	Hancock	Land Management	47	94	36.970				G-1	50-3882-4	4	1998	36.970		
	<i>Geissler Savanna LWR</i>												36.970		
<b>George S. Park Memorial Woods</b>	Putnam	Land Management	38	76	80.000				E-6	50-3941-1	1	1967	80.000		
	<i>George S. Park Memorial Woods NP</i>												80.000		
<b>Gibbons Creek Barrens</b>	Pope	Land Management	59	118	173.190				N-8	50-4643-5	5	2005	173.240		
<b>Gillespie Prairie</b>	Macoupin, Montgomery	Land Management	49	98	78.140				J-5	50-6881-4	4	1983	78.140		
	<i>Gillespie Prairie LWR</i>												78.140		
<b>Ginther Farm</b>	Menard	Land Management	50	100	136.940				H-5	50-6241-4	4	2002	136.940		
<b>Goodes Woods</b>	Macoupin	Land Management	49	97	40.000				I-4	50-1462-4	4	1997	40.000		
	<i>Goodes Woods NP</i>												40.000		
<b>Gooseberry Island</b>	Kankakee	Land Management	40	79	13.740				E-9	50-6401-2	2	1989	13.740		
	<i>Gooseberry Island NP</i>												13.700		
<b>Grandville Woods</b>	Jasper	Resource Conservation	54	108	12.620				J-9	20-3595-5	5	2009	12.620		
<b>Grigsby Marsh</b>	McDonough	Land Management	47	94	36.718				G-2	50-7131-1	1	1989	36.718		
	<i>Grigsby Marsh LWR</i>												37.245		
<b>Grubb Hollow Prairie</b>	Pike	Land Management	49	97	50.000				I-2	50-2721-4	4	1987	50.000		

State Natural Area	County	Management Division	Apportionment 2000 Districts		Land + Water	Current Acreage			H'way Map Codes	Property Location Codes	Region	Initial Acquisition		Fed. Proj.	Annual Attendance Figure
			Senate	House		Leased	Water	Ded./Reg				Year	Acreage		
		Pike													
		<i>Grubb Hollow Prairie NP</i>											50.000		
<b>Guthrie Cave</b>	Union	Land Management	58	115	81.900				N-6	50-2141-5	5	1986	81.900		
		<i>Guthrie Cave LWR</i>											79.300		
<b>Hanging Rock Sandstone Cliff</b>	Clay	Land Management	54	108	93.500				K-8	50-1962-5	5	1999	93.500		
		<i>Martin T. Snyder Memorial NP</i>											93.500		
<b>Hanover Bluff</b>	Jo Daviess	Land Management	45	89	798.850				B-4	50-6421-1	1	1981	361.700	5	
		<i>Hanover Bluff LWR</i>											187.550		
		<i>Hanover Bluff NP</i>											410.100		
<b>Harlem Hills</b>	Winnebago	Land Management	34	68	92.924				B-7	50-1261-1	1	1972	52.590		
		<i>Harlem Hills NP</i>											92.810		
<b>Harper-Rector Woods</b>	Fulton	Land Management	47	94	37.971				G-3	50-6741-1	1	1988	38.800		
		<i>Harper-Rector Woods NP</i>											37.271		
<b>Harry "Babe" Woodyard</b>	Vermilion	Land Management	52	104	1,331.213				H-10	50-3167-3	3	1996	1,043.000		
		<i>Little Vermilion River LWR</i>											1,098.190		
<b>Henry Allan Gleason</b>	Mason	Land Management	47	94	120.000				G-4	50-1784-4	4	1970	80.000		
		<i>Henry Allan Gleason NP</i>											110.000		
<b>Hitts Siding Prairie</b>	Will	Land Management	38	75	261.236				D-9	50-3371-2	2	1995	250.400		

State Natural Area	County	Management Division	Apportionment 2000 Districts		Land + Water	Current Acreage			H'way Map Codes	Property Location Codes	Region	Initial Acquisition		Fed. Proj.	Annual Attendance Figure
			Senate	House		Leased	Water	Ded./Reg				Year	Acreage		
<i>Will</i>															
<i>Hitts Siding Prairie NP</i>															
<b>Illinois Caverns</b>	Monroe	Land Management	58	116	120.000				M-4	50-6811-4	4	1985	9.290		
<b>Iroquois Woods</b>	Kankakee	Land Management	40	79	44.400				E-9	50-7181-2	2	1990	20.000		
<i>Iroquois Woods NP</i>															
<b>Jackson Slough Woods</b>	St. Clair	Land Management	58	116	76.700				L-5	50-6571-4	4	1982	39.000	5	
<i>Jackson Slough Woods LWR</i>															
<b>James "Gene" Korando Pond</b>	Jackson	Resource Conservation	58	115	152.390		43.000		N-5	20-3552-5	5	2004	90.000		
<i>Lovets Pond NP</i>															
<b>Julius J. Knobeloch Woods</b>	St. Clair	Land Management	58	116	35.130				L-5	50-6751-4	4	1982	35.130	5	
<i>Julius J. Knobeloch Woods NP</i>															
<b>Kidd Lake Marsh</b>	Monroe	Land Management	58	116	559.060				M-4	50-2527-4	4	1970	218.000	8	
<b>Kishwaukee River</b>	DeKalb	Land Management	35	70	570.340				C-7	50-4883-1	1	2001	570.340		
<b>Lake Como</b>	Whiteside	Land Management	45	90	135.882		65.000		C-5	50-4242-1	1	2002	135.880		
<b>Lake in the Hills Fen</b>	McHenry	Land Management	32	64	139.576				B-8	50-5221-2	2	1988	73.280	5	
<i>Lake in the Hills Fen NP</i>															
<b>Lake Renwick Heron Rookery</b>	Will	Land Management	42	84	316.705		192.000		D-9	50-6871-2	2	1990	315.460	5	
<i>Lake Renwick Heron Rookery NP</i>															

State Natural Area	County	Management Division	Apportionment 2000 Districts		Land + Water	Current Acreage			H'way Map Codes	Property Location Codes	Region	Initial Acquisition		Fed. Proj.	Annual Attendance Figure
			Senate	House		Leased	Water	Ded./Reg				Year	Acreage		
<b>Long Branch Sand Prairie</b>	Mason	Land Management	47	94	93.140				G-4	50-6981-4	4	1988	93.140		
<i>Long Branch Sand Prairie NP</i>													93.142		
<b>Long Run Seep</b>	Will	Land Management	43	85	82.780				D-9	50-3581-2	2	1989	41.300		
<i>Long Run Seep NP</i>													79.750		
<b>Lower Fox River - Blake's Landing</b>	LaSalle	Land Management	38	75, 76	29.860				D-7	50-2331-1	1	1971	33.240		
<i>Lower Fox River - Blake's Landing NP</i>													29.646		
<b>Lusk Creek Canyon</b>	Pope	Land Management	59	118	125.000				N-8	50-3601-5	5	1970	280.000		
<i>Lusk Creek Canyon NP</i>													125.000		
<b>Manito Prairie</b>	Tazewell	Land Management	46	91	21.340				F-5	50-6531-1	1	1981	19.640	5	
<i>Manito Prairie NP</i>													19.640		
<b>Margaret Guzy Pothole Wetlands</b>	Shelby	Land Management	51	101	159.000				I-7	50-4965-3	3	1981	159.000	5	
<i>Margaret Guzy Pothole Wetlands LWR</i>													159.000		
<b>Marissa Woods</b>	St. Clair	Land Management	58	116	25.287				M-5	50-6461-4	4	1981	25.287	5	
<i>Marissa Woods NP</i>													25.287		
<b>Massasauga Prairie</b>	Warren	Land Management	47	94	6.240				F-3	50-6621-1	1	1982	6.240	5	
<i>Massasauga Prairie NP</i>													6.244		
<b>Matanzas Prairie</b>	Mason	Land Management	47	94	81.800				G-4	50-6471-4	4	1985	27.640		

State Natural Area	County	Management Division	Apportionment 2000 Districts		Land + Water	Current Acreage			H'way Map Codes	Property Location Codes	Region	Initial Acquisition		Fed. Proj.	Annual Attendance Figure
			Senate	House		Leased	Water	Ded./Reg				Year	Acreage		
	Mason														
	<i>Matanzas Prairie NP</i>														
<b>McClure School Shale Glade</b>	Union	Land Management	58	115	61.360				O-6	50-6481-5	5	1987	61.360		
	<i>McClure School Shale Glade NP</i>														
<b>McMaster Woods</b>	Greene	Land Management	49	97	40.000				J-3	50-1652-4	4	2005	40.000		
	<i>McMaster Woods NP</i>														
<b>Meredosia Hill Prairie</b>	Morgan	Land Management	49	97	36.250				H-3	50-6631-4	4	1985	30.020	5	
	<i>Meredosia Hill Prairie NP</i>														
<b>Miller Shrub Swamp</b>	Marion	Land Management	54	107	35.680				L-7	50-7101-5	5	1988	20.240		
	<i>Miller Shrub Swamp NP</i>														
<b>Miller-Anderson Woods</b>	Bureau, Putnam	Land Management	37, 38	73, 76	545.473		3.000		E-6	50-3781-1	1	1970	258.500		
	<i>Miller-Anderson Woods NP</i>														
<b>Millhurst Fen</b>	Kendall	Land Management	25	50	7.000				D-8	50-5162-2	2	2000	7.000		
	<i>Millhurst Fen NP</i>														
<b>Mineral Marsh</b>	Henry	Land Management	45	90	230.000				D-5	50-2531-1	1	1994	230.000		
	<i>Mineral Marsh NP</i>														
<b>Mississippi River Sand Hills</b>	Hancock	Land Management	47	94	45.490				G-1	50-2851-4	4	1972	45.490		
	<i>Mississippi River Sand Hills NP</i>														



State Natural Area	County	Management Division	Apportionment 2000 Districts		Land + Water	Current Acreage			H'way Map Codes	Property Location Codes	Region	Initial Acquisition		Fed. Proj.	Annual Attendance Figure
			Senate	House		Leased	Water	Ded./Reg				Year	Acreage		
<i>Prairie Ridge State Natural Area - Jasper LWR</i>		Jasper											1,059.360		
<b>Prairie Ridge - Marion</b>	Marion	Resource Conservation	54	107	1,127.200				K-7	20-3557-5	5	1970	159.700		
<i>Marion County Prairie Chicken Sanctuary NP</i>													160.000		
<i>Prairie Ridge - Marion LWR</i>													520.000		
<i>Prairie Ridge State Natural Area - Marion LWR</i>													447.500		
<b>Prairie State Eagle Refuge</b>	Hancock	Land Management	47	94	270.181				G-1	50-6901-4	4	1984	89.820		
<b>Primm's Pond</b>	Jo Daviess	Land Management	45	89	182.940				B-4	50-6423-1	1	2006	182.940		
<b>Rall Woods</b>	Jo Daviess	Land Management	45	89	283.250				B-4	50-1302-1	1	2001	108.870		
<i>Rall Woods LWR</i>													283.250		
<b>Redwing Slough</b>	Lake	Land Management	31	61	996.098				A-9	50-7011-2	2	1991	485.000		
<i>Redwing Slough/Deer Lake LWR</i>													734.810		
<b>Revis Hill Prairie</b>	Mason	Land Management	47	94	419.740				G-5	50-2351-4	4	1973	55.800	5	
<i>Revis Hill Prairie NP</i>													412.700		
<b>Rock Cave</b>	Effingham	Land Management	55	109	139.360				J-7	50-2981-5	5	1981	82.360	5	
<i>Rock Cave LWR</i>													57.000		
<i>Rock Cave NP</i>													79.250		
<b>Rockton Bog SNA</b>	Winnebago	Land Management	34	68	103.050				A-6	50-4581-1	1	1970	34.720		



State Natural Area	County	Management Division	Apportionment 2000 Districts		Land + Water	Current Acreage			H'way Map Codes	Property Location Codes	Region	Initial Acquisition		Fed. Proj.	Annual Attendance Figure
			Senate	House		Leased	Water	Ded./Reg				Year	Acreage		
<i>Winnebago</i>															
<i>Rockton Bog NP</i>															
													67.000		
<b>Sand Prairie - Scrub Oak</b>	Mason	Land Management	47	94	1,510.000				G-4	50-6151-4	4	1969	960.000	5	
<i>Sand Prairie - Scrub Oak NP</i>															
													1,460.000		
<b>Sandy Ford</b>	LaSalle	Land Management	38	76	203.140				E-7	50-3281-1	1	1965	203.140		
<i>Sandy Ford LWR</i>															
													200.000		
<b>Shick Shack Sand Pond</b>	Cass	Land Management	47	93	60.000				H-3	50-6511-4	4	1981	60.000	5	
<i>Shick Shack Sand Pond NP</i>															
													57.040		
<b>Sielbeck Forest</b>	Massac	Land Management	59	118	385.300				O-7	50-1603-5	5	1998	385.300		
<i>Sielbeck Forest LWR</i>															
													385.300		
<b>Sipple Slough Woods</b>	Washington	Land Management	58	115	40.000				L-5	50-7071-4	4	1990	40.000		
<i>Sipple Slough Woods LWR</i>															
													40.000		
<b>Sparks Pond</b>	Mason	Land Management	47	94	386.570				G-5	50-5853-4	4	1995	230.700		
<i>Sparks Pond LWR</i>															
													386.570		
<b>Spring Bay Fen</b>	Woodford	Land Management	37	73	114.860				F-5	50-2611-1	1	1977	44.700		
<i>Spring Bay Fen NP</i>															
													31.300		
<b>Stemler Cave Woods</b>	St. Clair	Land Management	57, 58	116, 113, 114	360.720				L-4	50-6521-4	4	1981	174.340	5	
<i>Stemler Cave Woods NP</i>															
													194.820		

State Natural Area	County	Management Division	Apportionment 2000 Districts		Land + Water	Current Acreage			H'way Map Codes	Property Location Codes	Region	Initial Acquisition		Fed. Proj.	Annual Attendance Figure
			Senate	House		Leased	Water	Ded./Reg				Year	Acreage		
<b>Sunbury Railroad Prairie</b>	Livingston	Land Management	53	105	6.040				E-8	50-6861-3	3	1983	6.040		
<i>Sunbury Railroad Prairie NP</i>											6.000				
<b>Swayne Hollow</b>	Randolph	Land Management	58	115, 116	89.000				M-5	50-4409-4	4	2005	89.000		
<i>Swayne Hollow NP</i>											88.000				
<b>Tapley Woods</b>	Jo Daviess	Land Management	45	89	258.724				B-4	50-1801-1	1	1969	259.160		
<i>Tapley Woods LWR</i>											259.160				
<b>Thomson-Fulton Sand Prairie</b>	Whiteside	Land Management	36	71	82.700				C-4	50-5381-1	1	1967	36.700		
<i>Thomson-Fulton Sand Prairie NP</i>											37.600				
<b>Thorn Creek Woods</b>	Will	Land Management	40	79	473.595				D-10	50-2631-2	2	1975	275.250		
<i>Thorn Creek Woods NP</i>											473.595				
<b>Volo Bog</b>	Lake, McHenry	Land Management	26	52	1,243.150				B-8, B-9	50-5391-2	2	1970	47.540	5	95,998
<i>Pistakee Bog NP</i>											339.790				
<i>Volo Bog NP</i>											186.000				
<b>Wagon Lake</b>	St. Clair	Land Management	58	116	114.200		114.200		L-5	50-6781-4	4	1998	114.200		
<i>Wagon Lake LWR</i>											114.200				
<b>Ward's Grove</b>	Jo Daviess	Land Management	45	89	334.700				B-4	50-2011-1	1	1979	334.700		
<i>Ward's Grove NP</i>											334.700				

State Natural Area	County	Management Division	Apportionment 2000 Districts		Land + Water	Current Acreage			H'way Map Codes	Property Location Codes	Region	Initial Acquisition		Fed. Proj.	Annual Attendance Figure
			Senate	House		Leased	Water	Ded./Reg				Year	Acreage		
Wilmington Shrub Prairie	Will	Land Management	38	75	145.997				D-9	50-5471-2	2	1988	145.900		
<i>Wilmington Shrub Prairie NP</i>															142.687
Wise Ridge Bedrock Hill	Johnson	Land Management	59	118	555.845				O-7	50-2182-5	5	2010	555.845		
Wolf Road Prairie	Cook	Land Management	21	41	47.290				C-9	50-6541-2	2	1981	0.740	5	
<i>Wolf Road Prairie NP</i>															31.840
Yorkville Prairie	Kendall	Land Management	25	50	16.014				C-8	50-7061-2	2	1990	16.014		
<i>Yorkville Prairie NP</i>															4.670

**TOTAL STATE NATURAL AREA ACREAGE AND ATTENDANCE** 45,034.820 3,869.200 33,235.832 299,407

State Fish and Wildlife Area	County	Management Division	Apportionment 2000 Districts		Land + Water	Current Acreage			H'way Map Codes	Property Location Codes	Region	Initial Acquisition		Fed. Proj.	Annual Attendance Figure
			Senate	House		Leased	Water	Ded./Reg				Year	Acreage		
Banner Marsh	Fulton, Peoria	Land Management	46	91	4,432.046				F-5, G-5	50-1321-1	1	1973	227.500	1	89,218
Big Bend	Whiteside	Land Management	45	90	2,650.270		58.000		C-4, D-4	50-1351-1	1	1972	1,188.000	5, 10	
Bull Valley	McHenry	Land Management	32	63	126.850		93.330		B-8	50-3729-2	2	2002	126.850		
Cape Bend	Alexander	Land Management	59	118	1,368.680				O-6	50-1843-5	5	2002	1,368.680		
Carlyle Lake	Fayette	Land Management	51, 54	102, 107	1,688.710	8,178.000	60.000		K-6	50-1366-5	5	1972	4.380	1, 10	105,364
Chouteau Island	Madison	Land Management	56	111	2,330.840		8.160		K-4	50-2883-4	4	2000	188.630		
Coffeen Lake	Montgomery	Land Management	49, 51	98, 102	523.341	1,440.000			J-6	50-6321-4	4	2004	180.500	1, 3, 10, 12	63,051

State Fish and Wildlife Area	County	Management Division	Apportionment 2000 Districts		Land + Water	Current Acreage			H'way Map Codes	Property Location Codes	Region	Initial Acquisition		Fed. Proj.	Annual Attendance Figure
			Senate	House		Leased	Water	Ded./Reg				Year	Acreage		
Coleta Ponds	Whiteside	Land Management	45	90	11.710		3.000		C-5	50-3051-1	1	1949	11.710		
Crawford County	Crawford	Land Management	55	109	1,121.600				J-10	50-1711-5	5	1961	13.500		18,101
Crow's Foot	Boone	Land Management	32, 35	63, 69	109.639				B-7	50-4522-1	1	2002	109.639		
Devil's Island	Alexander, Union	Land Management	58, 59	115, 118	2,740.960				O-6	50-1842-5	5	2003	2,740.960		
Donnelley	Putnam	Land Management	38	76	664.600				D-6	50-2081-1	1	1981	280.000	5, 10	264,988
Double "T"	Fulton	Land Management	46	91	1,957.160		90.000		F-4	50-1703-1	1	2001	1,957.160	8	
Heidecke	Grundy	Land Management	38	75		1,474.720			D-8	50-2702-2	2			1	
Henderson County	Henderson	Land Management	47	94	87.520		27.000		F-2	50-2661-1	1	1961	84.020		5,712
Henderson Creek	Henderson	Land Management			2,610.766		137.600			50-1822-1	1	2007	2,472.154		
Jim Edgar Panther Creek	Cass	Land Management	47	93	16,550.560		245.000		H-4	50-6261-4	4	1970	15,573.990		760,302
															575.000
															32.000
Kaskaskia River	Monroe, Randolph, St. Clair	Land Management	58, 59	116, 118	16,536.629	2,300.000	2,000.000		L-4, L-5, M-4, M-5	50-1311-4	4	1965	161.730	1, 6, 8	181,325
															266.900
Kincaid Lake	Jackson	Land Management	58	115	3,757.182		3,000.000		N-6	50-3351-5	5	1981	5,077.800	1	279,180
Lake Depue	Bureau	Land Management	38	76	2,350.600		918.000		D-6	50-1491-1	1	1970	1,942.000	5, 10	

State Fish and Wildlife Area	County	Management Division	Apportionment 2000 Districts		Land + Water	Current Acreage			H'way Map Codes	Property Location Codes	Region	Initial Acquisition		Fed. Proj.	Annual Attendance Figure
			Senate	House		Leased	Water	Ded./Reg				Year	Acreage		
LaSalle Lake	LaSalle	Land Management	38	75	5.000	2,053.000			D-7, D-8, E-7, E-8	50-7091-1	1	1991	5.000	1	231,248
Marseilles	LaSalle	Land Management	38	75	2,514.740		22.000		D-7	50-1561-1	1	1973	667.000		
Mautino	Bureau	Land Management	37	74	910.790		74.200		D-5	50-7301-1	1	1990	891.000		51,358
Mazonia-Braidwood	Grundy, Kankakee, Will	Land Management	38	75	2,829.224	3,765.000	900.000		E-8, E-9	50-3501-2	2	1986	1,017.410	1	950,149
Meredosia Lake	Morgan	Land Management	47, 49	93, 97	925.000				H-3	50-7191-4	4	1990	925.000		
Middle Fork	Vermilion	Land Management	52	104	2,741.254				G-10	50-3162-3	3	1973	74.800		
								37.600							
Mississippi River	Calhoun, Jersey	Land Management	49, 56	97, 111		14,425.000			J-2, J-3, K-3, K-4	50-1651-4	4			8, 10	165,463
						16.350					4	1963	16.350		
	<i>Red's Landing</i>					2,068.660	200.000				4	1969	1,231.630		
	<i>Rip Rap Landing</i>					3.520					4	1969	3.520		
	<i>Titus Hollow (Pool 25)</i>														
Mississippi River - Pool 16	Rock Island	Land Management				5,115.500				50-1851-1	1				
Mississippi River - Pool 17	Rock Island	Land Management				1,386.000				50-1861-1	1				
Mississippi River - Pool 18	Henderson	Land Management				2,872.050				50-1871-1	1				
Mississippi River - Pool 21	Adams	Land Management				1,552.870				50-1881-4	4				
Mississippi River - Pool 22	Adams, Pike	Land Management				3,479.000				50-1891-4	4				

State Fish and Wildlife Area	County	Management Division	Apportionment 2000 Districts		Land + Water	Current Acreage			H'way Map Codes	Property Location Codes	Region	Initial Acquisition		Fed. Proj.	Annual Attendance Figure
			Senate	House		Leased	Water	Ded./Reg				Year	Acreage		
Mississippi River - Pool 24	Pike	Land Management				2,051.000				50-1901-4	4				
Morris Wetland Mitigation Site	Grundy	Land Management	38	75	835.380				D-8	50-2703-2	2	2009	835.380		
Newton Lake	Jasper	Land Management	54	108		2,550.000			K-8	50-2001-5	5			1, 6	129,796
Oquawka (Pool No. 18)	Henderson	Land Management	47	94		302.450			E-2	50-3211-1	1				
Peabody River King	St. Clair	Land Management	58	116	1,914.520		403.000		L-5	50-7161-4	4	1993	1,796.140	1	93,000
Piatt County Unit	Piatt	Land Management	51, 52, 55	110, 101, 103	791.270				H-8	50-5443-3	3	2002	640.270		
<i>Upper Sangamon River LWR</i>															791.270
Powerton Lake	Tazewell	Land Management	46	91	80.000	1,429.000			F-5	50-3251-1	1	1989	80.000		64,017
Ray Norbut	Pike, Scott	Land Management	47, 49	93, 97	1,755.224				I-3	50-1681-4	4	1970	862.000	6, 10	14,950
Rend Lake	Franklin, Jefferson	Land Management	54, 59	107, 117		12,690.000			L-7, M-7	50-4485-5	5	1996	22.000	1, 6	317,869
Sahara Woods	Saline, Williamson	Land Management	59	117, 118	4,001.380				N-7, N-8	50-4642-5	5	1999	4,001.380	1	56,010
Sangamon River	Sangamon	Land Management	50	99	179.350				H-5	50-1761-4	4	1928	126.850	10	
Shelbyville	Moultrie	Land Management	51	101	140.080	6,320.590			I-7, I-8	50-4969-3	3	1976	0.200	1, 6	425,304
Snakeden Hollow	Knox	Land Management	37	74	2,990.309		380.000		E-4	50-6941-1	1	1987	2,373.000	1, 6, 10	90,505
Ten Mile Creek	Hamilton, Jefferson	Land Management	54, 59	107, 108, 117	5,964.160				L-7, L-8, M-7, M-8	50-7021-5	5	1988	5,823.860	1, 6	119,306
Turkey Bluffs	Randolph	Land Management	58	116	2,264.310		8.000		M-5, N-5	50-1971-4	4	1980	1,886.560	6	27,300

State Fish and Wildlife Area	County	Management Division	Apportionment 2000 Districts		Land + Water	Current Acreage			H'way Map Codes	Property Location Codes	Region	Initial Acquisition		Fed. Proj.	Annual Attendance Figure
			Senate	House		Leased	Water	Ded./Reg				Year	Acreage		
<b>TOTAL STATE FISH AND WILDLIFE AREA ACREAGE AND ATTENDANCE</b>					94,550.184	73,384.180	8,627.290	1,702.770							4,503,516

State Wildlife Area	County	Management Division	Apportionment 2000 Districts		Land + Water	Current Acreage			H'way Map Codes	Property Location Codes	Region	Initial Acquisition		Fed. Proj.	Annual Attendance Figure
			Senate	House		Leased	Water	Ded./Reg				Year	Acreage		
Copperhead Hollow	Jersey	Land Management	49	97	1,356.193					50-4086-4	4	2007	1,152.300	10	
Iris and Jack Witkowsky	Jo Daviess	Land Management	45	89	1,310.490				B-3, B-4	50-7051-1	1	1986	405.000		
Nauvoo Flat Wildlife Sanctuary (Pool No. 19)	Hancock	Land Management	47	94		700.000			F-1	50-6271-4	4				

<b>TOTAL STATE WILDLIFE AREA ACREAGE AND ATTENDANCE</b>					2,666.683	700.000									
---	--	--	--	--	-----------	---------	--	--	--	--	--	--	--	--	--

State Trail and Greenway	County	Management Division	Apportionment 2000 Districts		Land + Water	Current Acreage			H'way Map Codes	Property Location Codes	Region	Initial Acquisition		Fed. Proj.	Annual Attendance Figure
			Senate	House		Leased	Water	Ded./Reg				Year	Acreage		
Burnham Greenway	Cook	Land Management	17	33, 34	10.230				C-10	50-5602-2	2	1997	10.230		
Jane Addams	Stephenson	Land Management	45	89		142.170			A-5	50-3241-1	2	2011	142.700		
Old Plank Road	Cook	Land Management	40	80	16.500				D-10	50-6731-2	2	1993	12.072		
			40	80											
								9.830							
Sangamon Valley	Macoupin, Menard, Sangamon	Land Management	49, 50	98, 99, 100	540.590				H-5, I-5	50-4763-4	4	2001	599.600		
Tunnel Hill	Johnson, Pulaski, Saline, Williamson	Land Management	59	117, 118	906.642				O-7, N-7, N-8	50-7271-5	5	1991	784.300		78,245

<b>TOTAL STATE TRAIL AND GREENWAY ACREAGE AND ATTENDANCE</b>					1,473.962	142.170	9.830							78,245
--	--	--	--	--	-----------	---------	-------	--	--	--	--	--	--	--------

State Memorial	County	Management Division	Apportionment 2000 Districts		Land + Water	Current Acreage			H'way Map Codes	Property Location Codes	Region	Initial Acquisition		Fed. Proj.	Annual Attendance Figure
			Senate	House		Leased	Water	Ded./Reg				Year	Acreage		
Fort Edwards	Hancock	Land Management	47	94	0.100				G-1	50-2291-4	4	1931	0.060		

**TOTAL STATE MEMORIAL ACREAGE AND ATTENDANCE**

0.100

State Boating Access Area	County	Management Division	Apportionment 2000 Districts		Land + Water	Current Acreage			H'way Map Codes	Property Location Codes	Region	Initial Acquisition		Fed. Proj.	Annual Attendance Figure
			Senate	House		Leased	Water	Ded./Reg				Year	Acreage		
Crosses Corner (Pool 17)	Mercer	Land Management	36	72		2.000			D-2	50-3150-1	1				
Henderson Creek (Pool No. 19)	Henderson	Land Management	47	94		49.300			E-2, F-2	50-2401-1	1				
Meyers Landing (Pool No. 21)	Adams	Land Management	47	93	3.000				G-1	50-2911-4	4	1970	3.000		
Miller's Hollow (Pool No. 13)	Carroll	Land Management	36	71		90.210			B-4	50-2801-1	1				
Montebello	Hancock	Land Management	47	94	3.300				G-1	50-3821-4	4	1958	3.300		
Putney's Landing (Pool No. 18)	Henderson	Land Management	47	94		125.920			E-2	50-2441-1	1			1	

**TOTAL STATE BOATING ACCESS AREA ACREAGE AND ATTENDANCE**

6.300 267.430

State Recreation Area	County	Management Division	Apportionment 2000 Districts		Land + Water	Current Acreage			H'way Map Codes	Property Location Codes	Region	Initial Acquisition		Fed. Proj.	Annual Attendance Figure
			Senate	House		Leased	Water	Ded./Reg				Year	Acreage		
Butterfield Trail	Iroquois	Land Management	53	105	142.740				F-9	50-1484-3	3	2007	142.740		
Clinton Lake	DeWitt	Land Management	44	87	51.910	9,300.000			G-7, H-7	50-1791-3	3	1989	7.010	1, 8	751,001
Golconda Marina	Pope	Land Management	59	118	534.700			13.000	O-8	50-6921-5	5	1988	221.350	1	164,311
Mackinaw River	Tazewell	Land Management	44, 53	87, 106	1,528.000			3.800	F-6	50-1671-1	1	1970	535.000	5	9,847



State Recreation Area	County	Management Division	Apportionment 2000 Districts		Land + Water	Current Acreage			H'way Map Codes	Property Location Codes	Region	Initial Acquisition		Fed. Proj.	Annual Attendance Figure
			Senate	House		Leased	Water	Ded./Reg				Year	Acreage		
	Tazewell		44, 53	87, 106											
	<i>ParkLands NP</i>							40.000							
<b>North Point Marina</b>	Lake	Land Management	31	61	78.140				A-9	50-3004-2	2	1972	23.060	1, 7, 13	801,871
<b>Shabbona Lake</b>	DeKalb	Land Management	35	70	1,545.640		319.000		C-7	50-4881-1	1	1970	5.180	1, 5	445,750
<b>World Shooting Complex</b>	Randolph	Land Management	58	116	1,619.765				M-5	50-7451-4	4	2003	1,178.830	1	

**TOTAL STATE RECREATION AREA ACREAGE AND ATTENDANCE**

5,500.895 9,300.000 335.800 40.000 2,172,780

State Forest	County	Management Division	Apportionment 2000 Districts		Land + Water	Current Acreage			H'way Map Codes	Property Location Codes	Region	Initial Acquisition		Fed. Proj.	Annual Attendance Figure
			Senate	House		Leased	Water	Ded./Reg				Year	Acreage		
<b>Big River</b>	Henderson	Land Management	47	94	2,894.900				E-2	50-5801-1	1	1941	1,047.250	1	225,353
	<i>Harry N. Patterson Savanna LWR</i>							540.850							
<b>Hidden Springs</b>	Shelby	Land Management	55	109	1,119.732		4.400		J-7, J-8	50-5901-3	3	1957	313.920		150,533
<b>Lowden-Miller</b>	Ogle	Land Management	45	90	2,355.575				C-6	50-7421-1	1	1992	1,185.900	1	16,345
<b>Sand Ridge</b>	Mason	Land Management	46, 47	91, 94	7,446.010				G-4, G-5	50-5851-4	4	1939	5,504.060	10	109,974
<b>Spoon River</b>	Knox	Land Management	37	74	1,680.800				E-4	50-6943-1	1	2003	1,680.800		
<b>Trail of Tears</b>	Union	Land Management	58	115	5,139.240		5.000		N-6, O-6	50-5951-5	5	1932	3,558.000	6, 9	39,093
	<i>Ozark Hills NP</i>		58	115				222.000							
<b>Wildcat Hollow</b>	Effingham	Land Management	51	102	680.000				J-8, K-8	50-6101-5	5	1968	280.400	10	

State Forest	County	Management Division	Apportionment 2000 Districts		Land + Water	Current Acreage			H'way Map Codes	Property Location Codes	Region	Initial Acquisition		Fed. Proj.	Annual Attendance Figure
			Senate	House		Leased	Water	Ded./Reg				Year	Acreage		

**TOTAL STATE FOREST ACREAGE AND ATTENDANCE** 21,316.257 9.400 762.850 541,298

Game Propagation Center	County	Management Division	Apportionment 2000 Districts		Land + Water	Current Acreage			H'way Map Codes	Property Location Codes	Region	Initial Acquisition		Fed. Proj.	Annual Attendance Figure
			Senate	House		Leased	Water	Ded./Reg				Year	Acreage		
Des Plaines	Will	Land Management	38	75	320.000				D-9	50-4214-2	2	1960	320.000		
James C. Helfrich	Logan	Land Management	50	100	28.420				H-6	50-4215-4	4	1970	741.030		
Mt. Vernon	Jefferson	Land Management	54	107	739.000		8.000		L-7, M-7	50-4212-5	5	1929	759.000		

**TOTAL GAME PROPAGATION CENTER ACREAGE AND ATTENDANCE** 1,087.420 8.000

State Tree Nursery	County	Management Division	Apportionment 2000 Districts		Land + Water	Current Acreage			H'way Map Codes	Property Location Codes	Region	Initial Acquisition		Fed. Proj.	Annual Attendance Figure
			Senate	House		Leased	Water	Ded./Reg				Year	Acreage		
Mason	Mason	Resource Conservation	47	94	240.000				G-5	20-2601-4	4	1934	80.000	9	
Union	Union	Resource Conservation	58	115	120.000				N-6, O-6	20-2602-5	5				

**TOTAL STATE TREE NURSERY ACREAGE AND ATTENDANCE** 360.000

State Habitat Area	County	Management Division	Apportionment 2000 Districts		Land + Water	Current Acreage			H'way Map Codes	Property Location Codes	Region	Initial Acquisition		Fed. Proj.	Annual Attendance Figure
			Senate	House		Leased	Water	Ded./Reg				Year	Acreage		
Alvah Borah	Wayne	Land Management	54	108	87.800				L-9	50-7031-5	5	1986	87.800		
Birkbeck	DeWitt	Land Management	44	87	80.000				G-6	50-1793-3	3	2006	80.000	10	
Bradford	Stark	Land Management	37	74	103.500				E-5	50-2762-1	1	1997	40.000	10	

State Habitat Area	County	Management Division	Apportionment 2000 Districts		Land + Water	Current Acreage			H'way Map Codes	Property Location Codes	Region	Initial Acquisition		Fed. Proj.	Annual Attendance Figure
			Senate	House		Leased	Water	Ded./Reg				Year	Acreage		
<b>Campbell Pond</b>	Franklin, Jackson	Land Management	58, 59	115, 117	510.800				M-6	50-7231-5	5	1988	160.000	6, 10	
<i>Campbell Lake LWR</i>															510.800
<b>Cecil E. Meeker</b>	Jasper	Land Management	54	108	72.000				J-9	50-4802-5	5	1992	72.000		
<b>Clifton</b>	Iroquois	Land Management	38	75	80.000				E-9	50-1482-3	3	2001	80.000	11	
<b>Dublin Highlands</b>	Stephenson	Land Management	45	89	121.770				B-5	50-3243-1	1	2001	121.770	10	
<b>Embarras River Bottoms</b>	Lawrence	Land Management	55	110	2,165.990				K-9	50-1714-5	5	2011	2,006.000		
<b>Finrock</b>	DeWitt	Land Management	44	87	377.210				G-6	50-1788-3	3	2008	377.210		
<b>Freeman Mine</b>	Montgomery	Land Management	49	98	179.620				I-5	50-4765-4	4	1991	179.620		
<b>Gifford</b>	Champaign	Land Management	52	104	100.500				G-9	50-3160-3	3	2004	100.500	10	
<b>Hallsville</b>	DeWitt	Land Management	44	87	82.900				G-6	50-1792-3	3	1994	82.900	10	
<b>Heron Woods</b>	Cook	Land Management	28	55	286.180				C-8	50-7322-2	2	2001	286.180		
<b>Herschel Workman</b>	Vermilion	Land Management	53	105	136.160				G-9	50-3166-3	3	1991	88.000	10	
<b>Hindsboro</b>	Douglas	Land Management	55	110	85.523				I-9	50-2022-3	3	1998	80.000	10	
<b>Kilbuck Creek</b>	Ogle	Land Management	35	70	37.040				C-7	50-6841-1	1	1983	37.040		
<b>Little Rock Creek</b>	Carroll	Land Management	36	71	148.720				C-5	50-1339-1	1	2004	148.720	11	
<b>Loda</b>	Iroquois	Land Management	53	105	160.000		2.000		F-9	50-3170-3	3	2000	160.000		

State Habitat Area	County	Management Division	Apportionment 2000 Districts		Land + Water	Current Acreage			H'way Map Codes	Property Location Codes	Region	Initial Acquisition		Fed. Proj.	Annual Attendance Figure
			Senate	House		Leased	Water	Ded./Reg				Year	Acreage		
<b>Manito</b>	Tazewell	Land Management	46	91	78.000				G-5	50-5854-1	1	1998	78.000	10	
<b>Max and Edward Rowe</b>	Hancock	Land Management	47	94	30.500				F-1	50-3883-4	4	1999	30.500		
<b>Maytown</b>	Lee	Land Management	45	90	158.920				D-6	50-1523-1	1	1999	158.920	10	
<b>Milks Grove</b>	Iroquois	Land Management	53	105	79.560					50-1483-3	3	2006	79.560	10	
<b>Millroad Marsh</b>	Whiteside	Land Management	36	71	39.800				C-4	50-3842-1	1	1998	39.800	10	
<b>Oakford</b>	Mason, Menard	Land Management	47, 50	94, 100	114.800				G-4, H-4	50-5852-4	4	1991	114.800		
<b>Palatine Road Marsh</b>	Cook	Land Management	26	52	43.414				B-9	50-3723-2	2	1995	43.414		
<b>Paul C. Burrus</b>	Coles	Land Management	55	110	376.500				I-9	50-2422-3	3	1998	200.000	10	
<b>Perdueville</b>	Ford	Land Management	53	105	122.900				G-8	50-3763-3	3	1995	122.900	10	
<b>Rail Splitter</b>	Sangamon	Land Management	50	99	38.830				H-5	50-6821-4	4	1969	40.900		
<b>Reed Wildlife</b>	Hancock	Land Management	47	94	68.000				F-1	50-7221-4	4	1989	68.000		
<b>Sam and Florence Atkinson Forest</b>	Wayne	Land Management	54	108	336.600				L-8	50-2591-5	5	1979	40.000		
<b>Sand Prairie</b>	Lee	Land Management	37	73	317.970				D-5	50-1522-1	1	1992	317.970	10	
<b>Saybrook</b>	McLean	Land Management	53	105	86.500				G-8	50-3762-3	3	1991	86.500	11	
<b>Sibley</b>	Ford	Land Management	53	105	635.230				F-8	50-3764-3	3	2002	635.230		
<b>Skinner Farm</b>	Johnson	Land Management	59	118	220.400		4.000		O-7	50-2511-5	5	1970	124.300		

State Habitat Area	County	Management Division	Apportionment 2000 Districts		Land + Water	Current Acreage			H'way Map Codes	Property Location Codes	Region	Initial Acquisition		Fed. Proj.	Annual Attendance Figure
			Senate	House		Leased	Water	Ded./Reg				Year	Acreage		
Steward	Lee	Land Management	45	90	80.000		4.500		C-7	50-4882-1	1	1994	80.000	10	
Victoria	Knox	Land Management	37	74	241.400				E-4	50-6942-1	1	1995	241.400	10	
Whitefield	Marshall	Land Management	37	73	118.000				E-6	50-1574-1	1	2003	118.000	10	
Willow Creek	Edgar	Land Management	55	109	87.000				I-10	50-2023-3	3	1999	87.000	10	

**TOTAL STATE HABITAT AREA ACREAGE AND ATTENDANCE** 8,090.037 10.500 510.800

Other Department Property	County	Management Division	Apportionment 2000 Districts		Land + Water	Current Acreage			H'way Map Codes	Property Location Codes	Region	Initial Acquisition		Fed. Proj.	Annual Attendance Figure
			Senate	House		Leased	Water	Ded./Reg				Year	Acreage		
Benton Mine Rescue Station	Franklin	Mines & Minerals	59	117	0.950				M-7	60-6009-5	5	1910	0.650		
Carlyle Dam West Resort Area	Clinton	Land Management	54	107		39.740			K-6	50-1363-4	4				
Conservation World	Sangamon	Administration	50	99	40.000		1.000		H-5	10-2525-4	4	1923	40.000		
Consolidated Coal Mine # 14	Macoupin	Mines & Minerals	50	100	31.800				J-5	60-6001-4	4	1976	31.800		
Fox River	LaSalle	Land Management	38	75	0.930				D-7	50-2461-1	1	1935	86.000		
Havana Field Headquarters	Mason	Resource Conservation	47	94	5.440				G-4	20-5101-4	4	1936	3.500	1	
Illinois River Biological Station	Mason	Resource Conservation	47	94	1.140		0.300		G-4	20-3425-1	1	2012	1.114		
Jack C. Perschbacher Service Center	Sangamon	Administration	50	100	7.400				I-5	10-1117-4	4	1972	7.280		
Kankakee River Dam	Kankakee	Land Management	40	79	5.750				E-9	50-3122-2	2	1959	5.750		

Other Department Property	County	Management Division	Apportionment 2000 Districts		Land + Water	Current Acreage			H'way Map Codes	Property Location Codes	Region	Initial Acquisition		Fed. Proj.	Annual Attendance Figure
			Senate	House		Leased	Water	Ded./Reg				Year	Acreage		
Millhurst Dam	Kendall	Land Management	25	50	25.380				D-8	50-6801-2	2	1982	25.380		
Mine Rescue Station	Sangamon	Mines & Minerals	50	100	0.840				H-5	60-6008-4	4	1910	0.840		
Prairie Wind	Coles, Douglas, Moultrie	Land Management	51, 55	101, 110	230.715				I-8, I-9	50-7381-3	3	1991	266.600		
Putnam County	Putnam	Land Management	38	76	267.500				D-6	50-4281-1	1	1971	267.500		
Region V Headquarters	Franklin	Land Management	59	117	34.460				M-7	50-5051-5	5	1938	37.170		
Schmoeger Park Buffer	Peoria	Land Management	46	92	12.987				F-5	50-7241-1	1	1970	12.987		
Springfield IDNR Service Building	Sangamon	Administration	50	99	7.770				H-2	10-2554-4	4	1999	2.380		
Stiritz Landing	Madison	Land Management	56	111	2.400				K-4	50-1293-4	4	1997	2.400		
Veterans Parkway Wetland Mitigation Site	Sangamon	Administration	50	99	14.793				H-5	10-2525-4	4	2004	14.793		

**TOTAL OTHER DEPARTMENT PROPERTY ACREAGE AND ATTENDANCE**

690.255      39.740      1.300

Illinois State Museum Property	County	Management Division	Apportionment 2000 Districts		Land + Water	Current Acreage			H'way Map Codes	Property Location Codes	Region	Initial Acquisition		Fed. Proj.	Annual Attendance Figure
			Senate	House		Leased	Water	Ded./Reg				Year	Acreage		
Briscoe Mounds	Will	Illinois State Museum	38	75	43.090				D-8	94-1005-2	2	1989	43.090		
Dickson Mounds	Fulton	Illinois State Museum	47	94	235.090				G-4	94-1004-1	1	1945	163.750		
Modoc Shelter	Randolph	Illinois State Museum	58	116	0.470				M-4	94-1007-4	4	1966	0.470		
Southern Illinois Art and Artisans Center	Franklin	Illinois State Museum	59	117	6.000				M-7	94-1304-5	5	1990	6.000		

Illinois State Museum Property	County	Management Division	Apportionment 2000 Districts		Land + Water	Current Acreage			H'way Map Codes	Property Location Codes	Region	Initial Acquisition		Fed. Proj.	Annual Attendance Figure	
			Senate	House		Leased	Water	Ded./Reg				Year	Acreage			
<b>TOTAL ILLINOIS STATE MUSEUM PROPERTY ACREAGE AND ATTENDANCE</b>					284.650											
National Wildlife Refuge	County	Management Division	Apportionment 2000 Districts		Land + Water	Current Acreage			H'way Map Codes	Property Location Codes	Region	Initial Acquisition		Fed. Proj.	Annual Attendance Figure	
Hackmatack NWR	McHenry	Land Management	32	64		71.790		5.000					A-6			50-3720-2
<b>TOTAL NATIONAL WILDLIFE REFUGE ACREAGE AND ATTENDANCE</b>					71.790                      5.000											
<b>GRAND TOTALS FOR ALL DEPARTMENT PROPERTIES</b>					379,206.849	93,777.300	43,411.556	51,268.240								39,644,617

## Federal Projects

This key identifies State Federal Aid assistance programs used for Land Acquisition and Development

- |   |  |    |   |
|---|--|----|---|
| 1 | Dingell-Johnson - Federal Aid in Sport Restoration         | 9  | Civilian Conservation Corps   |
| 2 | Federal Highway Administration Great River Road Foundation | 10 | Other License Revenue Funds - State Pheasant Fund, Illinois Habitat Fund, State Furbearer Fund, Migratory Waterfowl Stamp Fund, Hunter's Heritage |
| 3 | Historic Preservation                                      |    |   |
| 4 | Housing and Urban Development                              | 11 | Ducks Unlimited Contribution  |
| 5 | Land and Water Conservation Fund                           | 12 | State Wildlife Grant Program  |
| 6 | Pittman-Robertson - Federal Aid in Wildlife Restoration    | 13 | Boating Infrastructure Grant Program  |
| 7 | Clean Vessel Act   |    |   |
| 8 | North American Wetland Conservation Corps                  |    |   |

# Index

<u>Site</u>	<u>Page</u>	<u>Site</u>	<u>Page</u>	<u>Site</u>	<u>Page</u>
Adeline Jay Geo-Karis Illinois Beach SP	4	Berryville Shale Glade SNA	13	Cache River LWR	14
Alorton Heron Rookery SNA	13	Berryville Shale Glade NP	13	Calamus Lake SNA	14
Alvah Borah SHA	33	Big Bend SFWA	26	Calamus Lake NP	14
American Beech Woods NP	7	Big Grand Pierre Glade SNA	13	Campbell Lake LWR	33
Anderson Lake SCA	10	Big Grand Pierre Glade LWR	13	Campbell Pond SHA	33
Annbriar Karst SNA	13	Big River SF	32	Cape Bend SFWA	26
Apple River Canyon SP	4	Birkbeck SHA	33	Carl Flierman's River NP	7
Apple River Canyon LWR	4	Black Crown Marsh SNA	13	Carlyle Dam West Resort Area ODP	36
Apple River Canyon NP	4	Black Crown Marsh LWR	13	Carlyle Lake SFWA	26
Argyle Hollow Barrens NP	4	Bohm Woods NP	6	Castle Rock SP	4
Argyle Lake SP	4	Bradford SHA	33	Cave Creek Glade NP	14
Ayers Sand Prairie SNA	13	Brainerd Cave LWR	8	Cave-In-Rock SP	4
Ayers Sand Prairie NP	13	Briscoe Mounds ISM	37	Cecil E. Meeker SHA	33
Banner Marsh SFWA	26	Brown Barrens SNA	13	Cecil White Prairie SNA	14
Barkhausen Woods LWR	12	Brown Barrens NP	13	Cecil White Prairie LWR	14
Barton-Sommer Woodland SNA	13	Buffalo Rock SP	4	Cedar Glen SNA	14
Barton-Sommer Woodland NP	13	Bull Valley SFWA	26	Cedar Glen LWR	14
Beall Woods SCA	10	Burnham Greenway STG	30	Cedar Glen NP	14
Beall Woods LWR	10	Burton Cave SNA	14	Cedar Lake Bog SNA	14
Beall Woods NP	10	Burton Cave NP	14	Cedar Lake Bog NP	14
Beaver Dam SP	4	Butterfield Trail SRA	31	Cedar/Draper's Bluff LWR	5
Benton Mine Rescue Station ODP	36	Cache River SNA	14	Chain O' Lakes SP	4

FF = Fish Facility; GPC = Game Propagation Center; ISM = Illinois State Museum Property; LWR = Land and Water Reserve; NP = Nature Preserve; ODP = Other Department Property; SBAA = State Boating Access Area; SCA = State Conservation Area; SF = State Forest; SFWA = State Fish and Wildlife Area; SHA = State Habitat Area; SM = State Memorial; SNA = State Natural Area; SP = State Park; SRA = State Recreation Area; STG = State Trail and Greenway; STN = State Tree Nursery; SWA = State Wildlife Area; NWR = National Wildlife Refuge



# Index

<u>Site</u>	<u>Page</u>	<u>Site</u>	<u>Page</u>	<u>Site</u>	<u>Page</u>
Channahon SP	5	Crow's Foot SFWA	27	Edward R. Madigan SP	5
Chauncey Marsh SNA	14	Cypress Pond SNA	15	Eldon Hazlet SP	5
Chauncey Marsh LWR	14	Cypress Pond LWR	15	Ellison Creek SNA	16
Chauncey Marsh NP	15	Dean Hills SNA	15	Elton E. Fawks Bald Eagle Refuge SNA	16
Chestnut Hills SNA	15	Dean Hills NP	15	Elton E. Fawks Bald Eagle Refuge NP	16
Chestnut Hills NP	15	Deer Pond SNA	15	Embarras River Bottoms SHA	34
Chouteau Island SFWA	26	Deer Pond NP	15	Embarras River LWR	5
Clear Creek Wetland SNA	15	Delabar SP	5	Fall Creek Gorge LWR	16
Clifton SHA	34	Denby Prairie SNA	15	Fall Creek Scenic Overlook SNA	16
Clinton Lake SRA	31	Denby Prairie NP	15	Fern Rocks NP	6
Coffeen Lake SFWA	26	Des Plaines SCA	10	Ferne Clyffe SP	5
Coleta Ponds SFWA	27	Des Plaines GPC	33	Finrock SHA	34
Collier Limestone Glade SNA	15	Des Plaines Dolomite Prairies LWR	11	Flag Pond SNA	16
Collier Limestone Glade NP	15	Devil's Island SFWA	27	Flag Pond LWR	16
Conservation World ODP	36	Devil's Prop SNA	16	Fogelpole Cave SNA	16
Consolidated Coal Mine # 14 ODP	36	Dickson Mounds ISM	37	Fogelpole Cave NP	16
Copperhead Hollow SWA	30	Dixon Springs SP	5	Foley Sand Prairie SNA	16
Cox Creek Hill Prairies LWR	27	Donnelley SFWA	27	Foley Sand Prairie NP	16
Crawford County SFWA	27	Double "T" SFWA	27	Fort Edwards SM	31
Cretaceous Hills SNA	15	Dublin Highlands SHA	34	Fort Massac SP	5
Cretaceous Hills NP	15	Eagle Creek SP	5	Fort Massac LWR	5
Crosses Corner (Pool 17) SBAA	31	Eagles Landing SNA	16	Fox Ridge SP	5

FF = Fish Facility; GPC = Game Propagation Center; ISM = Illinois State Museum Property; LWR = Land and Water Reserve; NP = Nature Preserve; ODP = Other Department Property; SBAA = State Boating Access Area; SCA = State Conservation Area; SF = State Forest; SFWA = State Fish and Wildlife Area; SHA = State Habitat Area; SM = State Memorial; SNA = State Natural Area; SP = State Park; SRA = State Recreation Area; STG = State Trail and Greenway; STN = State Tree Nursery; SWA = State Wildlife Area; NWR = National Wildlife Refuge

# Index

<u>Site</u>	<u>Page</u>	<u>Site</u>	<u>Page</u>	<u>Site</u>	<u>Page</u>
Fox River ODP	36	Golconda Marina SRA	31	Hanover Bluff NP	18
Frank Holten SP	5	Goodes Woods SNA	17	Harlem Hills SNA	18
Franklin Creek SNA	16	Goodes Woods NP	17	Harlem Hills NP	18
Franklin Creek NP	16	Goose Lake Prairie SP	6	Harper-Rector Woods SNA	18
Freeman Mine SHA	34	Goose Lake Prairie NP	6	Harper-Rector Woods NP	18
French Bluff SNA	16	Gooseberry Island SNA	17	Harry "Babe" Woodyard SNA	18
Fults Hill Prairie SNA	16	Gooseberry Island NP	17	Harry N. Patterson Savanna LWR	32
Fults Hill Prairie NP	17	Grandville Woods SNA	17	Havana Field Headquarters ODP	36
Funks Grove SP	5	Grant Creek Prairie NP	11	Heidecke SFWA	27
Funks Grove NP	6	Green River SCA	11	Henderson County SFWA	27
Gebhard Woods SP	6	Grigsby Marsh SNA	17	Henderson Creek SFWA	27
Geissler Savanna SNA	17	Grigsby Marsh LWR	17	Henderson Creek (Pool No. 19) SBAA	31
Geissler Savanna LWR	17	Grubb Hollow Prairie SNA	17	Hennepin Canal SP	6
George B. Fell NP	4	Grubb Hollow Prairie NP	18	Henry Allan Gleason SNA	18
George S. Park Memorial Woods SNA	17	Guthrie Cave SNA	18	Henry Allan Gleason NP	18
George S. Park Memorial Woods NP	17	Guthrie Cave LWR	18	Heron Pond - Little Black Slough NP	14
Giant City SP	6	Hackmatack NWR	37	Heron Woods SHA	34
Gibbons Creek Barrens SNA	17	Hallsville SHA	34	Herschel Workman SHA	34
Gifford SHA	34	Hamilton County SCA	11	Hidden Springs SF	32
Gillespie Prairie SNA	17	Hanging Rock Sandstone Cliff SNA	18	Hindsboro SHA	34
Gillespie Prairie LWR	17	Hanover Bluff SNA	18	Hitts Siding Prairie SNA	18
Ginther Farm SNA	17	Hanover Bluff LWR	18	Hitts Siding Prairie NP	19

FF = Fish Facility; GPC = Game Propagation Center; ISM = Illinois State Museum Property; LWR = Land and Water Reserve; NP = Nature Preserve; ODP = Other Department Property; SBAA = State Boating Access Area; SCA = State Conservation Area; SF = State Forest; SFWA = State Fish and Wildlife Area; SHA = State Habitat Area; SM = State Memorial; SNA = State Natural Area; SP = State Park; SRA = State Recreation Area; STG = State Trail and Greenway; STN = State Tree Nursery; SWA = State Wildlife Area; NWR= National Wildlife Refuge

# Index

<u>Site</u>	<u>Page</u>	<u>Site</u>	<u>Page</u>	<u>Site</u>	<u>Page</u>
Hooper Branch Savanna NP	11	Jane Addams STG	30	Lake in the Hills Fen NP	19
Horseshoe Geological Area LWR	12	Jasper County Prairie Chicken Sanctuary NP	22	Lake Le-Aqua-Na SP	7
Horseshoe Lake - Alexander SCA	11	Jim Edgar Panther Creek SFWA	27	Lake Murphysboro SP	7
Horseshoe Lake - Madison SP	6	Johnson Sauk Trail SP	6	Lake Murphysboro Hill Prairies LWR	7
Horseshoe Lake NP	11	Jubilee College SP	6	Lake Renwick Heron Rookery SNA	19
Illini SP	6	Jubilee College Forest NP	7	Lake Renwick Heron Rookery NP	19
Illinois and Michigan Canal SP	6	Julius J. Knobeloch Woods SNA	19	LaSalle Fish Hatchery FF	12
Illinois Beach NP	4	Julius J. Knobeloch Woods NP	19	LaSalle Lake SFWA	28
Illinois Caverns SNA	19	Kankakee River SP	7	Lincoln Trail SP	7
Illinois River Biological Station	37	Kankakee River Dam ODP	36	Lincoln Trail Homestead SP	7
Iris and Jack Witkowsky SWA	30	Kankakee River NP	7	Little Grassy Fish Hatchery FF	12
Iroquois County SCA	11	Kaskaskia River SFWA	27	Little Rock Creek SHA	34
Iroquois County State Wildlife Area LWR	11	Kettle Moraine NP	8	Little Vermilion River LWR	18
Iroquois Woods SNA	19	Kickapoo SP	7	Loda SHA	34
Iroquois Woods NP	19	Kidd Lake Marsh SNA	19	Long Branch Sand Prairie SNA	20
Jack C. Perschbacher Service Center ODP	36	Kilbuck Creek SHA	34	Long Branch Sand Prairie NP	20
Jackson Slough Woods SNA	19	Kinkaid Lake SFWA	27	Long Run Seep SNA	20
Jackson Slough Woods LWR	19	Kinney's Ford Seep LWR	28	Long Run Seep NP	20
Jake Wolf Memorial Fish Hatchery FF	12	Kishwaukee River SNA	19	Lovets Pond NP	19
James "Gene" Korando Pond	19	Lake Como SNA	19	Lowden SP	7
James "Pate" Philip SP	6	Lake Depue SFWA	27	Lowden-Miller SF	32
James C. Helfrich GPC	33	Lake in the Hills Fen SNA	19	Lower Fox River - Blake's Landing SNA	20

FF = Fish Facility; GPC = Game Propagation Center; ISM = Illinois State Museum Property; LWR = Land and Water Reserve; NP = Nature Preserve; ODP = Other Department Property; SBAA = State Boating Access Area; SCA = State Conservation Area; SF = State Forest; SFWA = State Fish and Wildlife Area; SHA = State Habitat Area; SM = State Memorial; SNA = State Natural Area; SP = State Park; SRA = State Recreation Area; STG = State Trail and Greenway; STN = State Tree Nursery; SWA = State Wildlife Area; NWR = National Wildlife Refuge

# Index

<u>Site</u>	<u>Page</u>	<u>Site</u>	<u>Page</u>	<u>Site</u>	<u>Page</u>
Lower Fox River - Blake's Landing NP	20	Matanzas Prairie NP	21	Miller Shrub Swamp SNA	21
Lusk Creek Canyon SNA	20	Matthiessen SP	7	Miller Shrub Swamp NP	21
Lusk Creek Canyon NP	20	Matthiessen Dells NP	7	Miller-Anderson Woods SNA	21
Mackinaw River SRA	31	Mautino SFWA	28	Miller-Anderson Woods NP	21
Manito SHA	34	Max and Edward Rowe SHA	34	Miller's Hollow (Pool No. 13) SBAA	31
Manito Prairie SNA	20	Maytown SHA	34	Millhurst Dam ODP	36
Manito Prairie NP	20	Mazonia-Braidwood SFWA	28	Millhurst Fen SNA	21
Margaret Guzy Pothole Wetlands SNA	20	McAdams Peak LWR	8	Millhurst Fen NP	21
Margaret Guzy Pothole Wetlands LWR	20	McClure School Shale Glade SNA	21	Millroad Marsh SHA	35
Margery C. Carlson NP	7	McClure School Shale Glade NP	21	Mine Rescue Station ODP	36
Marion County Prairie Chicken Sanctuary NP	23	McMaster Woods SNA	21	Mineral Marsh SNA	21
Marissa Woods SNA	20	McMaster Woods NP	21	Mineral Marsh NP	21
Marissa Woods NP	20	Meredosia Hill Prairie SNA	21	Mississippi Palisades SP	7
Marseilles SFWA	28	Meredosia Hill Prairie NP	21	Mississippi River SFWA	28
Marshall SCA	11	Meredosia Lake SFWA	28	Mississippi River - Pool 16 SFWA	28
Marshall County Hill Prairies LWR	11	Mermet Lake SCA	11	Mississippi River - Pool 17 SFWA	28
Martin T. Snyder Memorial NP	18	Mermet Lake Flatwoods LWR	11	Mississippi River - Pool 18 SFWA	28
Mason STN	33	Mermet Swamp NP	11	Mississippi River - Pool 21 SFWA	28
Massac Forest NP	5	Meyers Landing (Pool No. 21) SBAA	31	Mississippi River - Pool 22 SFWA	28
Massasauga Prairie SNA	20	Middle Fork SFWA	28	Mississippi River - Pool 24 SFWA	29
Massasauga Prairie NP	20	Middle Fork Woods NP	7	Mississippi River Sand Hills SNA	21
Matanzas Prairie SNA	20	Milks Grove SHA	35	Mississippi River Sand Hills NP	21

FF = Fish Facility; GPC = Game Propagation Center; ISM = Illinois State Museum Property; LWR = Land and Water Reserve; NP = Nature Preserve; ODP = Other Department Property; SBAA = State Boating Access Area; SCA = State Conservation Area; SF = State Forest; SFWA = State Fish and Wildlife Area; SHA = State Habitat Area; SM = State Memorial; SNA = State Natural Area; SP = State Park; SRA = State Recreation Area; STG = State Trail and Greenway; STN = State Tree Nursery; SWA = State Wildlife Area; NWR = National Wildlife Refuge

# Index

<u>Site</u>	<u>Page</u>	<u>Site</u>	<u>Page</u>	<u>Site</u>	<u>Page</u>
Mitchell's Grove SNA	22	Oquawka (Pool No. 18) SFWA	29	Powerton Lake SFWA	29
Mitchell's Grove NP	22	Ozark Hills NP	32	Prairie Bluff SNA	22
Modoc Shelter ISM	37	Palatine Road Marsh SHA	35	Prairie Ridge - Jasper SNA	22
Momence Wetlands SNA	22	Panther Creek Hill Prairie LWR	27	Prairie Ridge - Jasper LWR	22
Momence Wetlands LWR	22	ParkLands NP	32	Prairie Ridge - Marion SNA	23
Momence Wetlands NP	22	Paul C. Burrus SHA	35	Prairie Ridge - Marion LWR	23
Montebello SBAA	31	Peabody River King SFWA	29	Prairie Ridge State Natural Area - Jasper LWR	23
Moraine Hills SP	8	Pecumsaugan Creek/Blackball Mines SNA	22	Prairie Ridge State Natural Area - Marion LWR	23
Moraine View SP	8	Pecumsaugan Creek/Blackball Mines NP	22	Prairie State Eagle Refuge SNA	23
Morris Wetland Mitigation Site SNA	29	Pekin Lake SCA	11	Prairie Wind ODP	36
Morrison-Rockwood SP	8	Peoria Salvation Army Woods SNA	22	Primm's Pond SNA	23
Mt. Vernon GPC	33	Perdueville SHA	35	Prophetstown SP	8
Nachusa Prairie SNA	22	Pere Marquette SP	8	Putnam County ODP	37
Nauvoo SP	8	Pere Marquette NP	8	Putney's Landing (Pool No. 18) SBAA	31
Nauvoo Flat Wildlife Sanctuary (Pool No. 19) SWA	30	Piatt County Unit SFWA	29	Pyramid SP	8
New Athens Woods LWR	27	Pine Rock SNA	22	Rail Splitter SHA	35
Newton Lake SFWA	29	Pine Rock NP	22	Rall Woods SNA	23
North Dunes NP	4	Piney Creek Ravine SNA	22	Rall Woods LWR	23
North Point Marina SRA	32	Piney Creek Ravine NP	22	Ramsey Lake SP	8
Oakford SHA	35	Pistakee Bog NP	25	Ramsey Railroad Prairie NP	8
Old Plank Road STG	30	Plum Grove NP	9	Randolph County SCA	11
Old Plank Road Prairie NP	30	Posen Woods NP	12	Ray Norbut SFWA	29

FF = Fish Facility; GPC = Game Propagation Center; ISM = Illinois State Museum Property; LWR = Land and Water Reserve; NP = Nature Preserve; ODP = Other Department Property; SBAA = State Boating Access Area; SCA = State Conservation Area; SF = State Forest; SFWA = State Fish and Wildlife Area; SHA = State Habitat Area; SM = State Memorial; SNA = State Natural Area; SP = State Park; SRA = State Recreation Area; STG = State Trail and Greenway; STN = State Tree Nursery; SWA = State Wildlife Area; NWR = National Wildlife Refuge

# Index

<u>Site</u>	<u>Page</u>	<u>Site</u>	<u>Page</u>	<u>Site</u>	<u>Page</u>
Red Hills SP	8	Round Bluff NP	5	Shick Shack Sand Pond SNA	24
Red Hills Seep Springs LWR	8	Sahara Woods SFWA	29	Shick Shack Sand Pond NP	24
Red Hills Woods NP	8	Saline County SCA	12	Sibley SHA	35
Red's Landing SFWA	28	Sam and Florence Atkinson Forest SHA	35	Sielbeck Forest SNA	24
Redwing Slough SNA	23	Sam Dale Lake SCA	12	Sielbeck Forest LWR	24
Redwing Slough/Deer Lake LWR	23	Sam Parr SP	9	Siloam Springs SP	9
Reed Wildlife SHA	35	Sand Prairie SHA	35	Silver Springs SP	9
Region V Headquarters ODP	37	Sand Prairie - Scrub Oak SNA	24	Sipple Slough Woods SNA	24
Rend Lake SFWA	29	Sand Prairie - Scrub Oak NP	24	Sipple Slough Woods LWR	24
Revis Hill Prairie SNA	23	Sand Ridge SF	32	Skinner Farm SHA	35
Revis Hill Prairie NP	23	Sandy Ford SNA	24	Snakeden Hollow SFWA	29
Rice Lake SCA	11	Sandy Ford LWR	24	South Shore SP	9
Rip Rap Landing SFWA	28	Sangamon River SFWA	29	Southern Illinois Art and Artisans Center ISM	37
Robert A. Evers LWR	9	Sangamon Valley STG	30	Sparks Pond SNA	24
Rock Cave SNA	23	Sanganois SCA	12	Sparks Pond LWR	24
Rock Cave LWR	23	Sangchris Lake SP	9	Spitler Woods SP	9
Rock Cave NP	23	Saybrook SHA	35	Spitler Woods NP	9
Rock Cut SP	9	Schmoeger Park Buffer ODP	37	Spoon River SF	32
Rock Island Trail SP	9	Section 8 Woods NP	14	Spring Bay Fen SNA	24
Rock Island Trail Prairie NP	9	Sentinel NP	8	Spring Bay Fen NP	24
Rockton Bog NP	24	Shabbona Lake SRA	32	Spring Lake SCA	12
Rockton Bog SNA	23	Shelbyville SFWA	29	Springfield IDNR Service Building ODP	37

FF = Fish Facility; GPC = Game Propagation Center; ISM = Illinois State Museum Property; LWR = Land and Water Reserve; NP = Nature Preserve; ODP = Other Department Property; SBAA = State Boating Access Area; SCA = State Conservation Area; SF = State Forest; SFWA = State Fish and Wildlife Area; SHA = State Habitat Area; SM = State Memorial; SNA = State Natural Area; SP = State Park; SRA = State Recreation Area; STG = State Trail and Greenway; STN = State Tree Nursery; SWA = State Wildlife Area; NWR = National Wildlife Refuge

# Index

<u>Site</u>	<u>Page</u>	<u>Site</u>	<u>Page</u>	<u>Site</u>	<u>Page</u>
Starved Rock SP	9	Tunnel Hill STG	30	White Pines Forest NP	10
Starved Rock NP	9	Turkey Bluffs SFWA	29	Whitefield SHA	35
Stemler Cave Woods SNA	24	Turner Lake Fen NP	5	Wildcat Hollow SF	32
Stemler Cave Woods NP	24	Union STN	33	William G. Stratton SP	10
Stephen A. Forbes SP	9	Union County SCA	12	William W. Powers SCA	12
Steward SHA	35	Upper Embarras Woods LWR	9	Williams Creek Bluff LWR	10
Stiritz Landing ODP	37	Upper Embarras Woods NP	10	Willow Creek SHA	36
Sunbury Railroad Prairie SNA	25	Upper Sangamon River LWR	29	Wilmington Shrub Prairie SNA	26
Sunbury Railroad Prairie NP	25	Veterans Parkway Wetland Mitigation Site ODP	37	Wilmington Shrub Prairie NP	26
Swayne Hollow SNA	25	Victoria SHA	35	Wise Ridge Bedrock Hill SNA	26
Swayne Hollow NP	25	Volo Bog SNA	25	Wolf Creek SP	10
Tapley Woods SNA	25	Volo Bog NP	25	Wolf Road Prairie SNA	26
Tapley Woods LWR	25	Wagon Lake SNA	25	Wolf Road Prairie NP	26
Ten Mile Creek SFWA	29	Wagon Lake LWR	25	Woodford County SCA	12
Thaddeus Stubblefield Grove NP	6	Walnut Point SP	9	World Shooting Complex SRA	32
Thomson-Fulton Sand Prairie SNA	25	Ward's Grove SNA	25	Yorkville Prairie SNA	26
Thomson-Fulton Sand Prairie NP	25	Ward's Grove NP	25	Yorkville Prairie NP	26
Thorn Creek Woods SNA	25	Washington County SCA	12		
Thorn Creek Woods NP	25	Wayne Fitzgerald SP	10		
Titus Hollow (Pool 25) SFWA	28	Weinberg-King SP	10		
Trail of Tears SF	32	Weldon Springs SP	10		
Tri-County Wetland LWR	6	White Pines Forest SP	10		

FF = Fish Facility; GPC = Game Propagation Center; ISM = Illinois State Museum Property; LWR = Land and Water Reserve; NP = Nature Preserve; ODP = Other Department Property; SBAA = State Boating Access Area; SCA = State Conservation Area; SF = State Forest; SFWA = State Fish and Wildlife Area; SHA = State Habitat Area; SM = State Memorial; SNA = State Natural Area; SP = State Park; SRA = State Recreation Area; STG = State Trail and Greenway; STN = State Tree Nursery; SWA = State Wildlife Area; NWR = National Wildlife Refuge