

LAND & WATER REPORT

Reported June 30, 2015



State of Illinois
Illinois Department of Natural Resources



On the Cover

Pictured on the cover is the former Burning Star 5 Mine in Jackson County. Acquisition of this property represents one of the single largest land purchases IDNR has made in Southern Illinois. With the acquisition of 4,508 acres from CONSOL Mining Company in December, 2014 IDNR realized a long-range goal to acquire this property to enhance the public land base, to preserve this diverse ecosystem and to expand public recreation. IDNR staff were actively involved with guiding reclamation plans in the early 1990s and the former owner, CONSOL Mining was recognized nationally for the creative mosaic of wetlands, forest, grassland and deep water habitat found on the site.

Burning Star consists of a mix of undisturbed, mostly forested land, extensive shrub and grasslands and reclaimed cropland in addition to wetlands and deep water lakes. By virtue of its vast size, strategic location and natural features, Burning Star has tremendous potential as a major new IDNR facility. It presents an excellent opportunity to address both critical habitat and provide enhanced outdoor recreation for Illinois citizens and afford visitors an opportunity to experience and enjoy it through appropriate land and water based recreation.

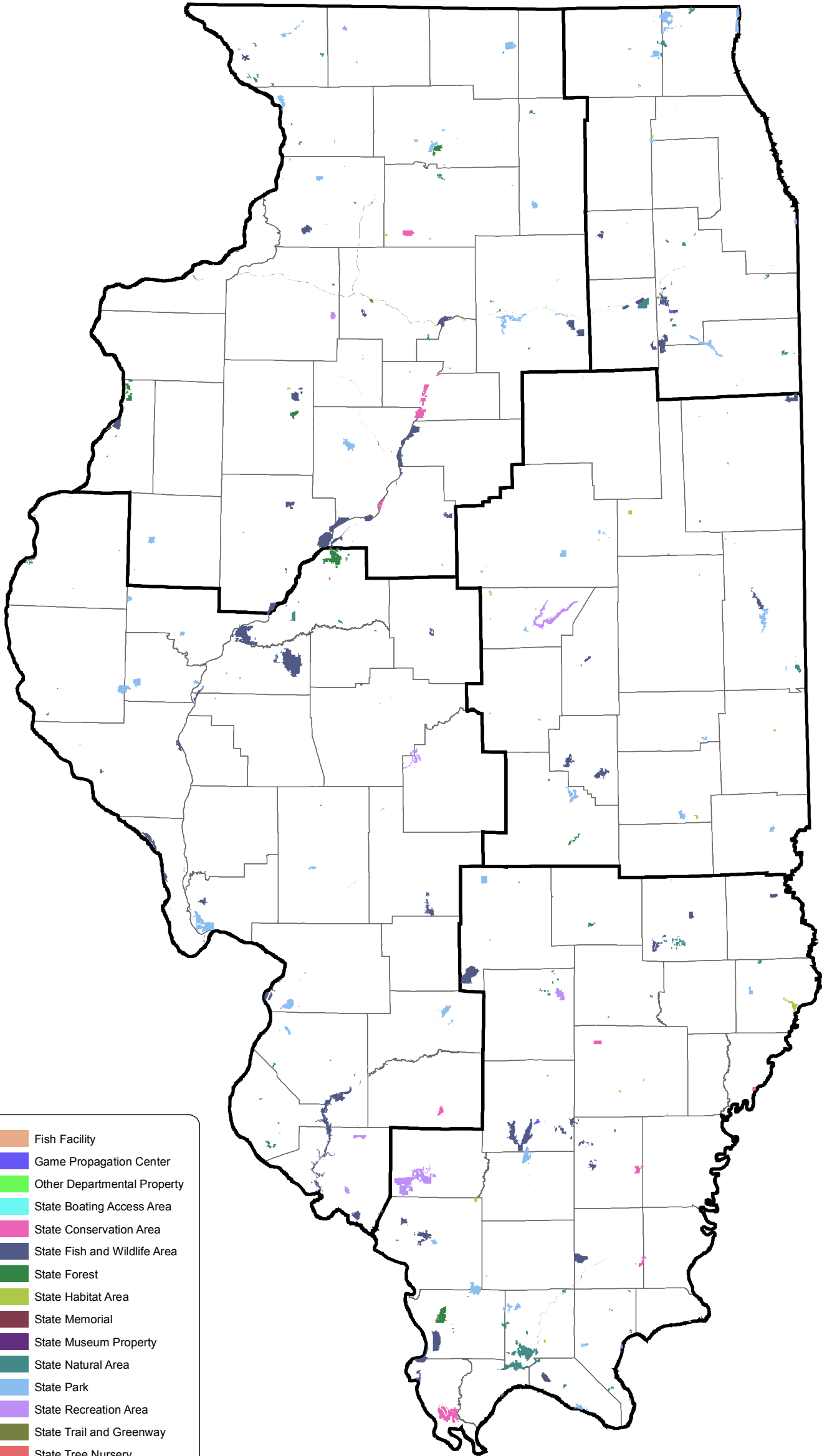
The property has been an essential component in the restoration of the tundra swan population in Illinois and serves as the primary wintering ground for this species in the Mississippi Flyway. Large concentrations of migratory waterfowl utilize wetlands, shallow and deep water lakes as a result of habitats created by innovative reclamation of this former strip mine. The Little Muddy River traverses the entire complex which also provides habitats to reptiles and fish. This complex also supports endangered and listed species such as ospreys, northern harriers, grassland birds, rice rats, barn owls, river otters, bald eagles, bobcats, loggerhead shrike, and a great blue heron rookery. It has been designated as an Important Bird Area by the Audubon Society.

Equal opportunity to participate in programs of the Illnois Department of Natural Resources (IDNR) and those funded by the U.S. Fish and Wildlife Service and other agencies is available to all individuals regardless of race, sex, national origin, disability, age, religion or other non-merit factors. If you believe you have been discriminated against, contact the funding sources's civil rights office and/or the Equal Employment Opportunity Officer, IDNR, One Natural Resources Way, Springfield, IL 62702-1271; 217-785-0067; TTY 217-782-9175. This information may be provided in an alternative format if required. Contact the IDNR Clearinghouse at 217-782-7498 for assistance.

Table of Contents

DATA BY CLASSIFICATION	Page	Land & Water Leased		Water
		Acreage	Acreage	Acreage*
State Parks	4	125,012.627	9,911.280	10,184.470
Conservation Areas	10	73,435.568	0.000	20,402.326
Fish Facilities	12	232.650	32.500	60.100
Natural Areas	13	45,773.974	0.000	3,872.200
Fish and Wildlife Areas	26	95,200.157	73,384.180	8,627.290
State Wildlife Areas	30	7,175.024	700.000	0.000
Greenways and Trails	30	1,362.202	142.170	0.000
State Memorials	31	0.100	0.000	0.000
Boating Access Areas	31	6.300	267.430	0.000
State Recreation Areas	32	5,500.895	9,300.000	335.800
State Forests	32	21,366.257	0.000	9.400
Game Propagation Centers	33	1,087.420	0.000	8.000
Tree Nurseries	33	360.000	0.000	0.000
State Habitat Areas	34	8,211.691	0.000	10.500
Other Department Properties	36	658.305	39.740	1.300
Museum Division Properties	38	284.650	0.000	0.000
National Wildlife Refuge	38	71.790	0.000	5.000
Federal Program Key	39			
Index	40			
Land and Water Acreage - TOTAL		385,739.610		
Leased Properties - TOTAL				93,777.300
Water Acreage - TOTAL				43,516.396
TOTAL ALL PROPERTIES		479,516.910		

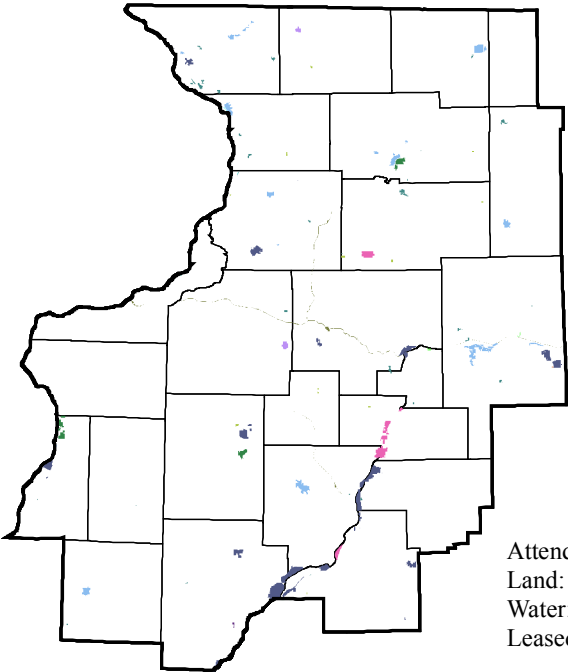
* Water Acreage is included in Land & Water Acreage



- Fish Facility
- Game Propagation Center
- Other Departmental Property
- State Boating Access Area
- State Conservation Area
- State Fish and Wildlife Area
- State Forest
- State Habitat Area
- State Memorial
- State Museum Property
- State Natural Area
- State Park
- State Recreation Area
- State Trail and Greenway
- State Tree Nursery
- State Wildlife Area

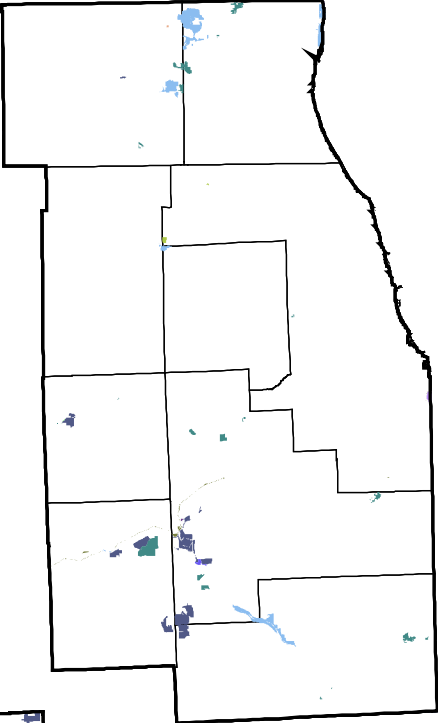
Region I

Attendance: 18,132,643
Land: 76,491.00
Water: 17,076.33
Leased: 3,482.00



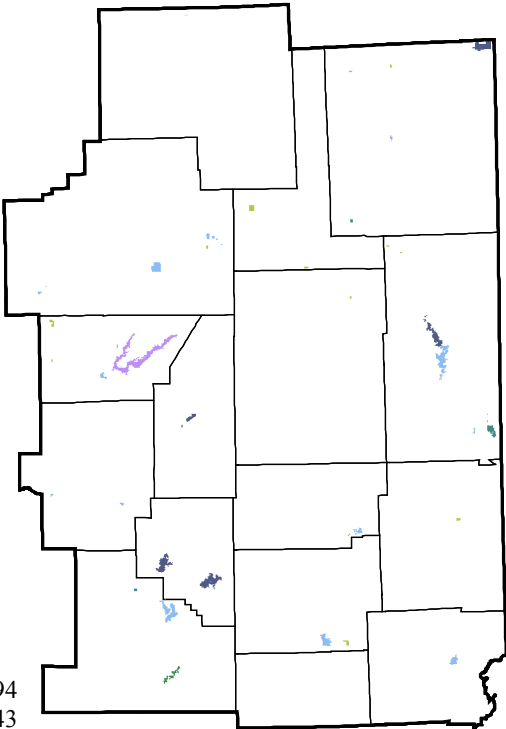
Region II

Attendance: 11,327,797
Land: 28,505.34
Water: 4,391.44
Leased: 3,907.17



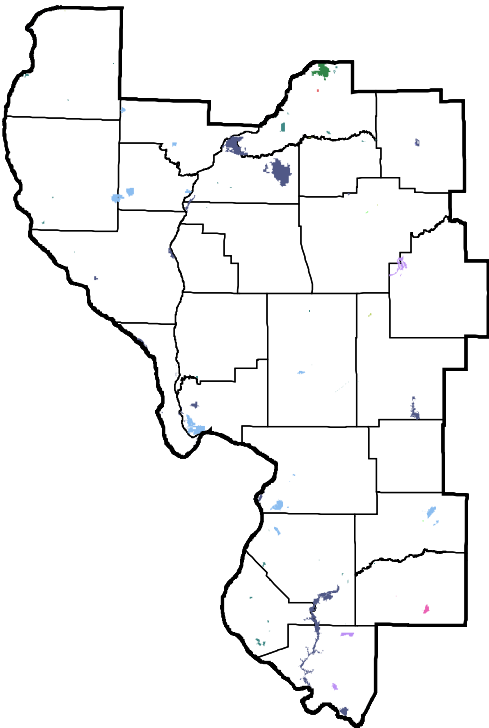
Region III

Attendance: 9,448,099
Land: 17,533.06
Water: 609.40
Leased: 18,970.99



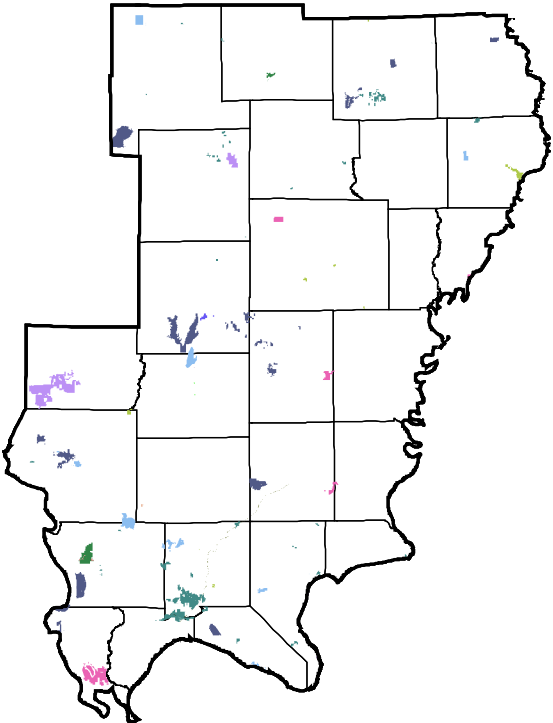
Region IV

Attendance: 6,845,994
Land: 86,165.43
Water: 6,441.00
Leased: 21,490.61



Region V

Attendance: 9,870,288
Land: 99,223.73
Water: 13,209.20
Leased: 26,653.27



STATE OF ILLINOIS
DEPARTMENT OF NATURAL RESOURCES
Statement of Acreage Usage and Related Data
As of June 30, FY 2015

FY 2015 Land & Water Report Page 4

State Park	County	Management Division	Apportionment 2000 Districts		Land + Water	Current Acreage			H'way Map Codes	Property Location Codes	Region	Initial Acquisition		Fed. Proj.	Annual Attendance Figure
			Senate	House		Leased	Water	Ded./Reg				Year	Acreage		
Adeline Jay Geo-Karis Illinois Beach SP	Lake	Land Management	30, 31	60, 61	2,874.946		78.000		A-9	50-3001-2	2	1943	1,114.000	1, 5, 7	1,286,854
											2				
<i>Illinois Beach NP</i>								829.000			2				
<i>North Dunes NP</i>								816.000							
Apple River Canyon	Jo Daviess	Land Management	45	89	1,907.119				A-4, B-3, B-4	50-1301-1	1	1932	155.240		228,300
											1				
<i>Apple River Canyon LWR</i>								182.000			1				
<i>Apple River Canyon NP</i>								441.510							
Argyle Lake	McDonough	Land Management	47	94	1,724.304		95.000		G-2	50-1341-1	1	1948	1,051.890	1	363,331
											1				
<i>Argyle Hollow Barrens NP</i>								15.400							
Beaver Dam	Macoupin	Land Management	49	97	740.720		20.000		J-4	50-1461-4	4	1947	425.000	1, 5	230,677
Buffalo Rock	LaSalle	Land Management	38	76	298.000				D-7	50-3023-1	1	1929	43.000	5, 9	154,939
Castle Rock	Ogle	Land Management	45	90	2,013.626				C-6	50-1621-1	1	1967	160.000	5	103,035
											1				
<i>George B. Fell NP</i>								709.000							
Cave-In-Rock	Hardin	Land Management	59	118	191.500		2.000		O-9	50-1661-5	5	1929	64.500		512,731
Chain O' Lakes	Lake, McHenry	Land Management	31, 32	61, 63	6,061.993		2,753.830		A-8, A-9	50-1381-2	2	1945	840.000	1, 5, 6	502,478

State Park	County	Management Division	Apportionment 2000 Districts		Land + Water	Current Acreage			H'way Map Codes	Property Location Codes	Region	Initial Acquisition		Fed. Proj.	Annual Attendance Figure
			Senate	House		Leased	Water	Ded./Reg				Year	Acreage		
Turner Lake Fen NP	Lake, McHenry							95.000			2				
	Channahon	Will	Land Management	38	75	2.030			D-8	50-3025-2	2	1963	2.030		221,727
	Delabar	Henderson	Land Management	47	94	83.130			E-2	50-1821-1	1	1960	6.000		166,885
	Dixon Springs	Pope	Land Management	59	118	801.453			O-8	50-1981-5	5	1946	391.400	6	156,596
Eagle Creek	Moultrie, Shelby	Land Management	51	101	73.650	1,315.120			I-7, I-8	50-4961-3	3	1973	40.530	1, 5	283,035
Edward R. Madigan	Logan	Land Management	50	100	981.911				H-6	50-3421-4	4	1970	741.030		245,199
Eldon Hazlet	Clinton	Land Management	54	107	144.630	2,531.470			K-6	50-1361-4	4	1968	38.760	1, 5	507,742
Ferne Clyffe	Johnson, Union	Land Management	58, 59	115, 118	2,436.775		18.200		N-7	50-2181-5	5	1949	119.500		222,890
Cedar/Draper's Bluff LWR								741.080			5				
	Round Bluff NP										5				
Fort Defiance	Alexander	Land Management	59	118	38.330				J-4	50-2301-5	5	2014	38.330		
Fort Massac	Massac	Land Management	59	118	1,494.061		3.000		O-7, O-8	50-2381-5	5	1903	24.300	1	1,411,277
Fort Massac LWR								200.000			5				
	Massac Forest NP							267.200			5				
Fox Ridge	Coles	Land Management	55	110	1,683.097		17.000		I-9	50-2421-3	3	1938	269.810	1, 9	383,971
Embarras River LWR								980.000			3				
Frank Holten	St. Clair	Land Management	57	114	1,084.745		208.000		L-4	50-2501-4	4	1946	1,125.000	1	785,691

State Park	County	Management Division	Apportionment 2000 Districts		Land + Water	Current Acreage			H'way Map Codes	Property Location Codes	Region	Initial Acquisition		Fed. Proj.	Annual Attendance Figure
			Senate	House		Leased	Water	Ded./Reg				Year	Acreage		
Funks Grove	McLean	Land Management	44	87	202.320				G-6	50-6051-3	3	1969	183.720		
											3				
								18.610			3				
								183.720							
Gebhard Woods	Grundy	Land Management	38	75	29.420		3.000		D-8	50-3022-2	2	1934	29.600	9	225,783
Giant City	Jackson, Union	Land Management	58	115	4,049.640		1,000.000		N-6	50-2621-5	5	1927	1,162.000	5, 9	1,164,838
											5				
								170.000							
Goose Lake Prairie	Grundy	Land Management	38	75	3,209.328		70.000		D-8	50-2701-2	2	1969	1,971.850	5	230,819
											2				
								1,627.961							
Hennepin Canal	Bureau, Henry, Lee, Rock Island, Whiteside	Land Management	36, 37, 38, 45	71, 73, 74, 76, 90	5,388.553		2,084.000		C-5, D-3, D-4, D-5, D-6	50-2761-1	1	1970	4,833.380	5, 8	1,272,996
Horseshoe Lake - Madison	Madison	Land Management	56, 57	112, 113	3,158.244		1,266.000		K-4	50-2881-4	4	1971	46.170	1, 5	237,708
											4				
								92.000							
Illini	LaSalle	Land Management	38	75, 76	507.639				D-7	50-2921-1	1	1934	406.000	1, 9	496,319
Illinois and Michigan Canal	Grundy, LaSalle, Will	Land Management	38, 42, 43	75, 76, 84, 86	2,744.311				D-6, D-7, D-8, D-9	50-3021-2	2	1974	2,720.250		
James "Pate" Philip	Cook, DuPage, Kane	Land Management	28	55	504.641				C-8	50-7321-2	2	1991	527.000		0
											2				
								31.500							
Johnson Sauk Trail	Henry	Land Management	37	74	1,360.820		59.000		D-5	50-3041-1	1	1947	16.320	1, 5	262,268

State Park	County	Management Division	Apportionment 2000 Districts		Current Acreage			H'way Map Codes	Property Location Codes	Region	Initial Acquisition		Fed. Proj.	Annual Attendance Figure
			Senate	House	Land + Water	Leased	Water				Year	Acreage		
Jubilee College	Peoria	Land Management	37	73	3,310.782		3.000	F-5	50-2561-1	1	1933	96.000	5	283,316
Jubilee College Forest NP										1				
											60.000			
Kankakee River	Kankakee, Will	Land Management	38, 40	75, 79	3,938.327		55.440	E-9	50-3121-2	2	1938	35.000	1, 5	1,481,107
Kankakee River NP										2				
											139.000			
Kickapoo	Vermilion	Land Management	52	104	4,196.076		184.000	G-10, H-10	50-3161-3	3	1939	1,327.020	1, 9	1,130,970
Carl Flierman's River NP										3				
											23.430			
Middle Fork Woods NP										3				
											79.000			
Lake Le-Aqua-Na	Stephenson	Land Management	45	89	717.431		43.000	A-5	50-3241-1	1	1949	614.580	1, 5	152,535
Lake Murphysboro	Jackson	Land Management	58	115	1,021.210		151.000	N-6	50-3261-5	5	1948	904.000	1, 5	346,157
Lake Murphysboro Hill Prairies LWR										5				
											90.000			
Lincoln Trail	Clark	Land Management	55	109	1,022.620		146.000	J-10	50-3481-3	3	1936	31.400	1, 5	171,608
American Beech Woods NP										3				
											20.500			
Lincoln Trail Homestead	Macon	Land Management	44	87	82.230			H-6	50-3441-3	3	1938	62.000	1	90,799
Lowden	Ogle	Land Management	45	90	210.059			B-6	50-3561-1	1	1945	207.120	1, 6	214,648
Matthiessen	LaSalle	Land Management	38	76	1,935.270		11.000	D-7, E-7	50-3681-1	1	1943	174.560	5	407,570
Margery C. Carlson NP										1				
											234.340			
Matthiessen Dells NP										1				
											86.430			

State Park	County	Management Division	Apportionment 2000 Districts		Current Acreage				H'way Map Codes	Property Location Codes	Region	Initial Acquisition		Fed. Proj.	Annual Attendance Figure
			Senate	House	Land + Water	Leased	Water	Ded./Reg				Year	Acreage		
Mississippi Palisades	Carroll	Land Management	36	71	2,439.420				B-4	50-3801-1	1	1929	376.960	1, 5, 9	330,981
											1				
								48.400							
Moraine Hills	McHenry	Land Management	26	52	1,897.936		95.000		B-8	50-3721-2	2	1924	1.500	5	623,170
											2				
								294.500							
Moraine View	McLean	Land Management	53	106	2,248.090		158.000		G-7	50-3761-3	3	1959	516.270	1, 5, 10	282,185
Morrison-Rockwood	Whiteside	Land Management	36	71	1,163.800		77.000		C-4	50-3841-1	1	1965	174.000	1, 5	377,464
Nauvoo	Hancock	Land Management	47	94	147.920		13.000		F-1	50-3881-4	4	1948	143.000		296,300
Pere Marquette	Jersey	Land Management	49	97	8,140.910				J-3, K-3	50-4081-4	4	1932	1,511.000	1, 5, 9	580,955
											4				
								10.000			4				
								260.000			4				
								304.000							
Prophetstown	Whiteside	Land Management	45	90	53.500		3.000		C-5	50-4241-1	1	1948	53.500		160,053
Pyramid	Perry	Land Management	58	115, 116	18,997.551		350.000		M-5, M-6	50-4321-5	5	1965	1,600.000	1	329,502
Ramsey Lake	Fayette	Land Management	49	98	1,972.060		42.000		J-4	50-4361-5	5	1947	815.000	5	277,373
											5				
								11.260							
Red Hills	Lawrence	Land Management	55	109	948.430		40.000		K-10	50-4441-5	5	1943	797.000	1, 5	436,360
											5				
								11.100							

State Park	County	Management Division	Apportionment 2000 Districts		Land + Water	Current Acreage			H'way Map Codes	Property Location Codes	Region	Initial Acquisition		Fed. Proj.	Annual Attendance Figure
			Senate	House		Leased	Water	Ded./Reg				Year	Acreage		
Lawrence											5				
Red Hills Woods NP											32.000				
Rock Cut	Winnebago	Land Management	34	68	2,993.958		164.000		B-7	50-4521-1	1	1957	13.000	1, 5	1,076,346
Plum Grove NP											1				
Plum Grove NP											20.000				
Rock Island Trail	Peoria, Stark	Land Management	37, 46	73, 74, 92	416.515				E-5, F-5	50-2451-1	1	1969	388.080	1	110,284
Rock Island Trail Prairie NP											1				
Rock Island Trail Prairie NP											3.750				
Sam Parr	Jasper	Land Management	54	108	1,180.200		183.000		J-9	50-4801-5	5	1960	72.090	1, 5	156,250
Sangchris Lake	Christian, Sangamon	Land Management	49, 50	98, 100	3,124.231				I-5, I-6	50-4761-4	4	1969	1,414.000	1, 10	714,084
Siloam Springs	Adams, Brown	Land Management	47	93	5,587.720		58.000		H-2	50-5121-4	4	1942	406.700	1	237,195
Robert A. Evers LWR											4				
Robert A. Evers LWR											363.870				
Silver Springs	Kendall	Land Management	25	50	1,330.954		26.000		C-8, D-8	50-5161-2	2	1970	1,314.300	1	376,401
South Shore	Clinton	Land Management	54	107	51.108	794.140			K-6, L-6	50-1362-4	4	1966	39.090		120,080
Spitler Woods	Macon	Land Management	51	101	202.500				H-7	50-5201-3	3	1937	172.000		512,766
Spitler Woods NP											3				
Spitler Woods NP											159.000				
Starved Rock	LaSalle	Land Management	38	76	2,863.593		20.000		D-7	50-5321-1	1	1911	315.000	1, 5, 9	2,496,139
Starved Rock NP											1				
Starved Rock NP											699.850				
Stephen A. Forbes	Marion	Land Management	54	107	3,103.380		594.000		K-7	50-2281-5	5	1959	20.000	1, 6	253,424
Walnut Point	Douglas	Land Management	55	110	631.190		59.000		I-9	50-2021-3	3	1961	464.190	1, 5	294,446

State Park	County	Management Division	Apportionment 2000 Districts		Land + Water	Current Acreage			H'way Map Codes	Property Location Codes	Region	Initial Acquisition		Fed. Proj.	Annual Attendance Figure
			Senate	House		Leased	Water	Ded./Reg				Year	Acreage		
	Douglas										3				
Upper Embarras Woods LWR								100.000			3				
Upper Embarras Woods NP								65.000							
Wayne Fitzgerald	Franklin, Jefferson	Land Management	54, 59	107, 117	6.340	3,235.270			M-7	50-4481-5	5	1996	6.340	1, 5, 6	1,289,914
Weinberg-King	Brown, Schuyler	Land Management	47	93	2,342.410		4.000		G-2, H-3	50-5421-4	4	1967	482.300	1	103,600
Williams Creek Bluff LWR											4				
Weldon Springs	DeWitt	Land Management	44	87	551.220		28.000		G-7, H-7	50-5441-3	3	1948	119.960	1, 5, 9	237,904
White Pines Forest	Ogle	Land Management	45	90	385.000				C-6	50-5521-1	1	1927	315.000	5, 9	463,020
White Pines Forest NP											1				
								43.000							
William G. Stratton	Grundy	Land Management	38	75	6.750				D-8	50-3024-2	2	1959	3.000	1	0
Wolf Creek	Shelby	Land Management	51	101	1.000	2,035.280			I-7	50-4962-3	3	1976	1.000	1, 5	336,593
TOTAL STATE PARK ACREAGE AND ATTENDANCE					125,012.627	9,911.280	10,184.470	10,686.658							28,409,588
State Conservation Area	County	Management Division	Apportionment 2000 Districts		Land + Water	Current Acreage			H'way Map Codes	Property Location Codes	Region	Initial Acquisition		Fed. Proj.	Annual Attendance Figure
			Senate	House		Leased	Water	Ded./Reg				Year	Acreage		
Anderson Lake	Fulton, Schuyler	Land Management	47	93, 94	2,247.740		1,134.000		G-4	50-3011-1	1	1947	911.190	1, 6, 8, 10, 11	67,360
Beall Woods	Wabash	Land Management	54	108	635.600		15.000		L-10	50-1421-5	5	1965	626.600	5	165,274
Beall Woods LWR								43.000			5				
Beall Woods NP								333.000			5				

State Conservation Area	County	Management Division	Apportionment 2000 Districts		Land + Water	Current Acreage			H'way Map Codes	Property Location Codes	Region	Initial Acquisition		Fed. Proj.	Annual Attendance Figure
			Senate	House		Leased	Water	Ded./Reg				Year	Acreage		
Rice Lake	Fulton	Land Management	46	91	6,811.150		1,383.000		G-4, G-5	50-1701-1	1	1943	2,215.730	1, 6	61,727
Saline County	Gallatin, Saline	Land Management	59	118	1,270.420		105.000		N-8	50-4641-5	5	1959	40.000	1	217,708
Horseshoe Geological Area LWR											5				
												1,600			
Sam Dale Lake	Wayne	Land Management	54	108	1,302.000		194.000		L-8	50-1961-5	5	1959	40.000	1, 6	117,344
Sanganois	Cass, Mason, Schuyler	Land Management	47	93, 94	10,964.540		1,826.000		G-3, G-4, H-3	50-1771-4	4	1948	3,161.780	1, 6, 8, 10	77,660
Barkhausen Woods LWR											4				
												128.400			
Spring Lake	Tazewell	Land Management	46, 47	91, 94	2,441.550		1,285.000		F-5, G-5	50-5241-1	1	1950	632.000	1, 9	221,479
Union County	Union	Land Management	58	115	6,095.231		1,300.000		O-6	50-1841-5	5	1943	40.000	1, 6, 8	106,789
Washington County	Washington	Land Management	58	115	1,427.400		325.000		L-6	50-5401-4	4	1959	160.000	1, 5	176,536
Posen Woods NP											4				
												40.000			
William W. Powers	Cook	Land Management	17	33, 34	613.820		419.000		C-10	50-5601-2	2	1947	160.000		549,527
Woodford County	Tazewell, Woodford	Land Management	37, 53	73, 106	5,425.571		4,853.326		E-5, E-6, F-5, F-6	50-3031-1	1	1928	60.000	1	96,892

TOTAL STATE CONSERVATION AREA ACREAGE AND ATTENDANCE

73,435.56820,402.3264,319.500

3,182,375

Fish Facility	County	Management Division	Apportionment 2000 Districts		Land + Water	Current Acreage			H'way Map Codes	Property Location Codes	Region	Initial Acquisition		Fed. Proj.	Annual Attendance Figure
			Senate	House		Leased	Water	Ded./Reg				Year	Acreage		
Jake Wolf Memorial Fish Hatchery	Mason	Resource Conservation	47	94	124.400		37.000		G-5	20-4112-4	4	1980	40.000	1	
LaSalle Fish Hatchery	LaSalle	Resource Conservation	38	75	3.500	32.500	3.500		E-7	20-4115-1	1			1	

Fish Facility	County	Management Division	Apportionment 2000 Districts		Current Acreage			H'way Map Codes	Property Location Codes	Region	Initial Acquisition		Fed. Proj.	Annual Attendance Figure
			Senate	House	Land + Water	Leased	Water				Year	Acreage		
Little Grassy Fish Hatchery	Williamson	Resource Conservation	59	117	104.750		19.600		N-6	20-4113-5	5	1956	98.000	1, 5
TOTAL FISH FACILITY ACREAGE AND ATTENDANCE					232.650	32.500	60.100							
State Natural Area	County	Management Division	Apportionment 2000 Districts		Current Acreage			H'way Map Codes	Property Location Codes	Region	Initial Acquisition		Fed. Proj.	Annual Attendance Figure
			Senate	House	Land + Water	Leased	Water				Year	Acreage		
Alorton Heron Rookery	St. Clair	Land Management	57	114	8.760				L-4	50-2503-4	4	1998	5.400	
Annbriar Karst	Monroe	Land Management	58	116	160.000				M-4	50-1319-4	4	2009	160.000	
Ayers Sand Prairie	Carroll	Land Management	36	71	115.500				B-4	50-1371-1	1	1973	35.500	5
Ayers Sand Prairie NP														
												115.000		
Barton-Sommer Woodland	Mason, Menard	Land Management	47, 50	94, 100	52.400				H-5	50-7331-4	4	1991	52.400	
Barton-Sommer Woodland NP														
												52.500		
Berryville Shale Glade	Union	Land Management	58	115	84.020				O-6	50-6601-5	5	1985	40.720	5
Berryville Shale Glade NP														
												40.720		
Ren-Dill NP														
												43.300		
Big Grand Pierre Glade	Pope	Land Management	59	118	330.610				O-8	50-1982-5	5	2006	108.660	
Big Grand Pierre Glade LWR														
												330.610		
Black Crown Marsh	McHenry	Land Management	26	52	379.737				B-8	50-3724-2	2	1998	76.000	
Black Crown Marsh LWR														
													2	
												156.300		

State Natural Area	County	Management Division	Apportionment 2000 Districts		Land + Water	Current Acreage			H'way Map Codes	Property Location Codes	Region	Initial Acquisition		Fed. Proj.	Annual Attendance Figure
			Senate	House		Leased	Water	Ded./Reg				Year	Acreage		
Brown Barrens	Union	Land Management	58	115	28.780				O-6	50-6661-5	5	1988	28.780		
											5				
								28.780							
Burton Cave	Adams	Land Management	47	93	85.710				H-1	50-6721-4	4	1981	85.710	5	
											4				
								85.710							
Cache River	Johnson, Massac, Pulaski	Land Management	59	118	14,960.310		3,427.000		O-7	50-2841-5	5	1970	1,158.790	5, 8, 10	106,180
											5				
								10,367.160			5				
								25.000			5				
								1,938.000			5				
								326.774							
Calamus Lake	Macon	Land Management	44	87	119.253		25.000		H-6	50-3541-3	3	1987	70.840		
											3				
								120.000							
Cecil White Prairie	Hancock	Land Management	47	94	33.340				G-2	50-5422-4	4	1998	33.000		
											4				
								33.000							
Cedar Glen	Hancock	Land Management	47	94	888.460				G-1	50-3884-4	4	2005	888.460		
											4				
								269.540			4				
								616.870							
Cedar Lake Bog	Lake	Land Management	31	61	39.700				A-9	50-1511-2	2	1975	32.740		

State Natural Area	County	Management Division	Apportionment 2000 Districts		Land + Water	Current Acreage			H'way Map Codes	Property Location Codes	Region	Initial Acquisition		Fed. Proj.	Annual Attendance Figure
			Senate	House		Leased	Water	Ded./Reg				Year	Acreage		
	Lake										2				
Cedar Lake Bog NP								30.200							
Chauncey Marsh	Crawford, Lawrence	Land Management	55	109	649.400				K-10	50-1251-5	5	1973	20.000		
											5				
Chauncey Marsh LWR								348.080							
Chauncey Marsh NP	Crawford, Lawrence							155.000			5				
Chestnut Hills	Pulaski	Land Management	59	118	267.000				O-7	50-1721-5	5	1975	227.000	5	
											5				
Chestnut Hills NP								227.000							
Clear Creek Wetland	Cass	Land Management	47	93	61.869				H-3	50-1778-4	4	2005	61.869		
Collier Limestone Glade	Hardin	Land Management	59	118	105.650				N-9, O-9	50-1663-5	5	2005	105.650		
											5				
Collier Limestone Glade NP								105.650							
Cretaceous Hills	Pope	Land Management	59	118	499.950				O-8	50-1781-5	5	1960	175.000		
											5				
Cretaceous Hills NP								237.640							
Cypress Pond	Johnson, Union	Land Management	58, 59	115, 118	1,047.360				O-7	50-2041-5	5	1988	313.000		
											5				
Cypress Pond LWR								310.680							
Dean Hills	Fayette	Land Management	51	102	85.600				J-7	50-6381-5	5	1981	80.000	5	
											5				
Dean Hills NP								70.000							
Deer Pond	Johnson	Land Management	59	118	252.567				O-7	50-6391-5	5	1986	61.670	5	
											5				
Deer Pond NP								61.457							

State Natural Area	County	Management Division	Apportionment 2000 Districts		Current Acreage			H'way Map Codes	Property Location Codes	Region	Initial Acquisition		Fed. Proj.	Annual Attendance Figure
			Senate	House	Land + Water	Leased	Water				Year	Acreage		
Denby Prairie	Macoupin	Land Management	49	97	7.100			J-4	50-6911-4	4	1985	7.100		
Denby Prairie NP										4				
											2.500			
Devil's Prop	Jefferson	Land Management	54	107	40.000			L-7	50-6771-5	5	1982	40.000	5	
Eagles Landing	Jo Daviess	Land Management	45	89	103.210			B-4	50-6424-1	1	2007	103.210		
Ellison Creek	Henderson	Land Management	47	94	40.000			F-2	50-5802-1	1	2005	40.000		
Elton E. Fawks Bald Eagle Refuge	Rock Island	Land Management	36	71	223.540			D-3	50-6491-1	1	1982	13.900		
Elton E. Fawks Bald Eagle Refuge NP										1				
											173.600			
Fall Creek Scenic Overlook	Adams	Land Management	47	93	222.830			H-1	50-2171-4	4	1980	247.330	2	3,887
Fall Creek Gorge LWR										4				
											52.050			
Flag Pond	Clay	Resource Conservation	54	107, 108	254.220			K-8	20-3603-5	5	2008	254.220		
Flag Pond LWR										5				
											180.000			
Fogelpole Cave	Monroe	Land Management	58	116	27.360			M-4	50-2191-4	4	1986	27.360		
Fogelpole Cave NP										4				
											27.360			
Foley Sand Prairie	Lee	Land Management	45	90	15.150			C-5	50-2211-1	1	1986	15.150		
Foley Sand Prairie NP										1				
											15.150			
Franklin Creek	Lee	Land Management	45	90	921.336			C-6	50-2481-1	1	1970	146.820	5	71,041
Franklin Creek NP										1				
											197.310			

State Natural Area	County	Management Division	Apportionment 2000 Districts		Land + Water	Current Acreage			H'way Map Codes	Property Location Codes	Region	Initial Acquisition		Fed. Proj.	Annual Attendance Figure
			Senate	House		Leased	Water	Ded./Reg				Year	Acreage		
French Bluff	Carroll	Land Management	36	71	344.560				C-4	50-3803-1	1	2001	344.560		
Fults Hill Prairie	Monroe	Land Management	58	116	921.530				M-4	50-2521-4	4	1970	372.600		
Fults Hill Prairie NP											4				
													528.000		
Geissler Savanna	Hancock	Land Management	47	94	36.970				G-1	50-3882-4	4	1998	36.970		
Geissler Savanna LWR											4				
													36.970		
George S. Park Memorial Woods	Putnam	Land Management	38	76	80.000				E-6	50-3941-1	1	1967	80.000		
George S. Park Memorial Woods NP											1				
													80.000		
Gibbons Creek Barrens	Pope	Land Management	59	118	173.190				N-8	50-4643-5	5	2005	173.240		
Gillespie Prairie	Macoupin, Montgomery	Land Management	49	98	78.140				J-5	50-6881-4	4	1983	78.140		
Gillespie Prairie LWR											4				
													78.140		
Ginther Farm	Menard	Land Management	50	100	136.940				H-5	50-6241-4	4	2002	136.940		
Goodes Woods	Macoupin	Land Management	49	97	40.000				I-4	50-1462-4	4	1997	40.000		
Goodes Woods NP											4				
													40.000		
Gooseberry Island	Kankakee	Land Management	40	79	13.740				E-9	50-6401-2	2	1989	13.740		
Gooseberry Island NP											2				
													13.700		
Grandville Woods	Jasper	Resource Conservation	54	108	12.620				J-9	20-3595-5	5	2009	12.620		
Grigsby Marsh	McDonough	Land Management	47	94	36.718				G-2	50-7131-1	1	1989	36.718		

State Natural Area	County	Management Division	Apportionment 2000 Districts		Land + Water	Current Acreage			H'way Map Codes	Property Location Codes	Region	Initial Acquisition		Fed. Proj.	Annual Attendance Figure
			Senate	House		Leased	Water	Ded./Reg				Year	Acreage		
	McDonough										1				
<i>Grigsby Marsh LWR</i>								37.245							
Grubb Hollow Prairie	Pike	Land Management	49	97	50.000				I-2	50-2721-4	4	1987	50.000		
<i>Grubb Hollow Prairie NP</i>								50.000			4				
Guthrie Cave	Union	Land Management	58	115	81.900				N-6	50-2141-5	5	1986	81.900		
<i>Guthrie Cave LWR</i>								79.300			5				
Hanging Rock Sandstone Cliff	Clay	Land Management	54	108	93.500				K-8	50-1962-5	5	1999	93.500		
<i>Martin T. Snyder Memorial NP</i>								93.500			5				
Hanover Bluff	Jo Daviess	Land Management	45	89	798.850				B-4	50-6421-1	1	1981	361.700	5	
<i>Hanover Bluff LWR</i>								187.550			1				
<i>Hanover Bluff NP</i>								410.100			1				
Harlem Hills	Winnebago	Land Management	34	68	92.924				B-7	50-1261-1	1	1972	52.590		
<i>Harlem Hills NP</i>								92.810			1				
Harper-Rector Woods	Fulton	Land Management	47	94	37.971				G-3	50-6741-1	1	1988	38.800		
<i>Harper-Rector Woods NP</i>								37.271			1				
Harry "Babe" Woodyard	Vermilion	Land Management	52	104	1,331.213				H-10	50-3167-3	3	1996	1,043.000		
<i>Little Vermilion River LWR</i>								1,098.190			3				
Henry Allan Gleason	Mason	Land Management	47	94	120.000				G-4	50-1784-4	4	1970	80.000		

State Natural Area	County	Management Division	Apportionment 2000 Districts		Land + Water	Current Acreage		Ded./Reg	H'way Map Codes	Property Location Codes	Region	Initial Acquisition		Fed. Proj.	Annual Attendance Figure
			Senate	House		Leased	Water					Year	Acreage		
	Mason										4				
Henry Allan Gleason NP							110.000								
Hitts Siding Prairie	Will	Land Management	38	75	261.236				D-9	50-3371-2	2	1995	250.400		
											2				
Hitts Siding Prairie NP							261.300								
Illinois Caverns	Monroe	Land Management	58	116	120.000				M-4	50-6811-4	4	1985	9.290		0
Iroquois Woods	Kankakee	Land Management	40	79	44.400				E-9	50-7181-2	2	1990	20.000		
											2				
Iroquois Woods NP							44.400								
Jackson Slough Woods	St. Clair	Land Management	58	116	76.700				L-5	50-6571-4	4	1982	39.000	5	
											4				
Jackson Slough Woods LWR							79.000								
James "Gene" Korando Pond	Jackson	Resource Conservation	58	115	152.390		43.000		N-5	20-3552-5	5	2004	90.000		
											5				
Lovets Pond NP							90.000								
Julius J. Knobeloch Woods	St. Clair	Land Management	58	116	35.130				L-5	50-6751-4	4	1982	35.130	5	
											4				
Julius J. Knobeloch Woods NP							35.100								
Kidd Lake Marsh	Monroe	Land Management	58	116	559.060				M-4	50-2527-4	4	1970	218.000	8	
Kishwaukee River	DeKalb	Land Management	35	70	570.340				C-7	50-4883-1	1	2001	570.340		
Lake Como	Whiteside	Land Management	45	90	135.882		65.000		C-5	50-4242-1	1	2002	135.880		
Lake in the Hills Fen	McHenry	Land Management	32	64	139.576				B-8	50-5221-2	2	1988	73.280	5	
											2				
Lake in the Hills Fen NP							73.276								

State Natural Area	County	Management Division	Apportionment 2000 Districts		Current Acreage			H'way Map Codes	Property Location Codes	Region	Initial Acquisition		Fed. Proj.	Annual Attendance Figure
			Senate	House	Land + Water	Leased	Water				Year	Acreage		
Lake Renwick Heron Rookery	Will	Land Management	42	84	316.705		192.000	D-9	50-6871-2	2	1990	315.460	5	
Lake Renwick Heron Rookery NP										2	315.460			
Long Branch Sand Prairie	Mason	Land Management	47	94	93.140			G-4	50-6981-4	4	1988	93.140		
Long Branch Sand Prairie NP										4	93.142			
Long Run Seep	Will	Land Management	43	85	82.780			D-9	50-3581-2	2	1989	41.300		
Long Run Seep NP										2	79.750			
Lower Fox River - Blake's Landing	LaSalle	Land Management	38	75, 76	29.860			D-7	50-2331-1	1	1971	33.240		
Lower Fox River - Blake's Landing NP										1	29.646			
Lusk Creek Canyon	Pope	Land Management	59	118	125.000			N-8	50-3601-5	5	1970	280.000		
Lusk Creek Canyon NP										5	125.000			
Manito Prairie	Tazewell	Land Management	46	91	21.340			F-5	50-6531-1	1	1981	19.640	5	
Manito Prairie NP										1	19.640			
Margaret Guzy Pothole Wetlands	Shelby	Land Management	51	101	159.000			I-7	50-4965-3	3	1981	159.000	5	
Margaret Guzy Pothole Wetlands LWR										3	159.000			
Marissa Woods	St. Clair	Land Management	58	116	25.287			M-5	50-6461-4	4	1981	25.287	5	
Marissa Woods NP										4	25.287			
Massasauga Prairie	Warren	Land Management	47	94	6.240			F-3	50-6621-1	1	1982	6.240	5	

State Natural Area	County	Management Division	Apportionment 2000 Districts		Land + Water	Current Acreage			H'way Map Codes	Property Location Codes	Region	Initial Acquisition		Fed. Proj.	Annual Attendance Figure
			Senate	House		Leased	Water	Ded./Reg				Year	Acreage		
	Warren										1				
Massasauga Prairie NP								6.244							
Matanzas Prairie	Mason	Land Management	47	94	81.800				G-4	50-6471-4	4	1985	27.640		
											4				
Matanzas Prairie NP								27.640							
McClure School Shale Glade	Union	Land Management	58	115	61.360				O-6	50-6481-5	5	1987	61.360		
											5				
McClure School Shale Glade NP								41.300							
McMaster Woods	Greene	Land Management	49	97	40.000				J-3	50-1652-4	4	2005	40.000		
											4				
McMaster Woods NP								40.000							
Meredosia Hill Prairie	Morgan	Land Management	49	97	36.250				H-3	50-6631-4	4	1985	30.020	5	
											4				
Meredosia Hill Prairie NP								36.220							
Miller Shrub Swamp	Marion	Land Management	54	107	35.680				L-7	50-7101-5	5	1988	20.240		
											5				
Miller Shrub Swamp NP								35.680							
Miller-Anderson Woods	Bureau, Putnam	Land Management	37, 38	73, 76	545.473		3.000		E-6	50-3781-1	1	1970	258.500		
											1				
Miller-Anderson Woods NP								340.100							
Millhurst Fen	Kendall	Land Management	25	50	7.000				D-8	50-5162-2	2	2000	7.000		
											2				
Millhurst Fen NP								7.100							
Mineral Marsh	Henry	Land Management	45	90	230.000				D-5	50-2531-1	1	1994	230.000		
											1				
Mineral Marsh NP								230.021							

State Natural Area	County	Management Division	Apportionment 2000 Districts		Land + Water	Current Acreage			H'way Map Codes	Property Location Codes	Region	Initial Acquisition		Fed. Proj.	Annual Attendance Figure
			Senate	House		Leased	Water	Ded./Reg				Year	Acreage		
Mississippi River Sand Hills	Hancock	Land Management	47	94	45.490				G-1	50-2851-4	4	1972	45.490		
											4				
Mississippi River Sand Hills NP								45.000							
Mitchell's Grove	LaSalle	Land Management	38	76	184.485				D-6	50-5323-1	1	1997	184.485		
											1				
Mitchell's Grove NP								180.087							
Momence Wetlands	Kankakee	Land Management	40	79	769.773				E-9	50-6611-2	2	1984	30.000	1, 5	
											2				
Momence Wetlands LWR								519.000							
Momence Wetlands NP								72.000			2				
Nachusa Prairie	Ogle	Land Management	45	90	72.000				C-6	50-2482-1	1	2002	72.000		
Orangeville Wetland Compensation Site	Stephenson	Land Management	45	89	7.834				A-3	50-3244-1	1	2015	7.834		0
Pecumsaugan Creek/Blackball Mines	LaSalle	Land Management	38	76	211.170				D-7	50-6711-1	1	1983	211.170		
											1				
Pecumsaugan Creek/Blackball Mines NP								211.170							
Peoria Salvation Army Woods	Peoria	Land Management	37	73	42.900				F-5	50-1573-1	1	2003	42.900		
Pine Rock	Ogle	Land Management	45	90	10.910				C-6	50-1622-1	1	2002	10.910		
Pine Rock NP								10.910							
Piney Creek Ravine	Jackson, Randolph	Land Management	58	115, 116	198.330				M-5	50-2121-4	4	1975	70.000		
											5				
Piney Creek Ravine NP								195.000							
Prairie Bluff	Will	Land Management	43	85	558.461				D-9	50-1338-2	2	2006	558.461		

State Natural Area	County	Management Division	Apportionment 2000 Districts		Land + Water	Current Acreage			H'way Map Codes	Property Location Codes	Region	Initial Acquisition		Fed. Proj.	Annual Attendance Figure
			Senate	House		Leased	Water	Ded./Reg				Year	Acreage		
Prairie Ridge - Jasper	Jasper	Resource Conservation	54	108	2,653.140				K-9	20-3557-5	5	1970	250.300		
											5				
Jasper County Prairie Chicken Sanctuary NP								407.300			5				
Prairie Ridge - Jasper LWR								1,134.500			5				
Prairie Ridge State Natural Area - Jasper LWR								1,059.360			5				
Prairie Ridge - Marion	Marion	Resource Conservation	54	107	1,342.900		3.000		K-7	20-3557-5	5	1970	159.700		
											5				
Marion County Prairie Chicken Sanctuary NP								160.000			5				
Prairie Ridge - Marion LWR								520.000			5				
Prairie Ridge State Natural Area - Marion LWR								447.500							
Prairie State Eagle Refuge	Hancock	Land Management	47	94	270.181				G-1	50-6901-4	4	1984	89.820		
Primm's Pond	Jo Daviess	Land Management	45	89	182.940				B-4	50-6423-1	1	2006	182.940		
Rall Woods	Jo Daviess	Land Management	45	89	283.250				B-4	50-1302-1	1	2001	108.870		
											1				
Rall Woods LWR								283.250							
Redwing Slough	Lake	Land Management	31	61	996.098				A-9	50-7011-2	2	1991	485.000		
											2				
Redwing Slough/Deer Lake LWR								734.810							
Revis Hill Prairie	Mason	Land Management	47	94	419.740				G-5	50-2351-4	4	1973	55.800	5	
											4				
Revis Hill Prairie NP								412.700							
Rock Cave	Effingham	Land Management	55	109	139.360				J-7	50-2981-5	5	1981	82.360	5	

State Natural Area	County	Management Division	Apportionment 2000 Districts		Land + Water	Current Acreage			H'way Map Codes	Property Location Codes	Region	Initial Acquisition		Fed. Proj.	Annual Attendance Figure
			Senate	House		Leased	Water	Ded./Reg				Year	Acreage		
	Effingham										5				
Rock Cave LWR								57.000			5				
Rock Cave NP								79.250							
Rockton Bog SNA	Winnebago	Land Management	34	68	103.050				A-6	50-4581-1	1	1970	34.720		
Rockton Bog NP								67.000			1				
Sand Prairie - Scrub Oak	Mason	Land Management	47	94	1,510.000				G-4	50-6151-4	4	1969	960.000	5	
Sand Prairie - Scrub Oak NP								1,460.000			4				
Sandy Ford	LaSalle	Land Management	38	76	203.140				E-7	50-3281-1	1	1965	203.140		
Sandy Ford LWR								200.000			1				
Shick Shack Sand Pond	Cass	Land Management	47	93	60.000				H-3	50-6511-4	4	1981	60.000	5	
Shick Shack Sand Pond NP								57.040			4				
Sielbeck Forest	Massac	Land Management	59	118	385.300				O-7	50-1603-5	5	1998	385.300		
Sielbeck Forest LWR								385.300			5				
Sipple Slough Woods	Washington	Land Management	58	115	40.000				L-5	50-7071-4	4	1990	40.000		
Sipple Slough Woods LWR								40.000			4				
Sparks Pond	Mason	Land Management	47	94	386.570				G-5	50-5853-4	4	1995	230.700		
Sparks Pond LWR								386.570			4				
Spring Bay Fen	Woodford	Land Management	37	73	114.860				F-5	50-2611-1	1	1977	44.700		

State Natural Area	County	Management Division	Apportionment 2000 Districts		Land + Water	Current Acreage		Ded./Reg	H'way Map Codes	Property Location Codes	Region	Initial Acquisition		Fed. Proj.	Annual Attendance Figure
			Senate	House		Leased	Water					Year	Acreage		
	Woodford										1				
	Spring Bay Fen NP							31.300							
Stemler Cave Woods	St. Clair	Land Management	57, 58	116, 113, 114	387.720				L-4	50-6521-4	4	1981	174.340	5	
											4				
	Stemler Cave Woods NP							194.820							
Sunbury Railroad Prairie	Livingston	Land Management	53	105	6.040				E-8	50-6861-3	3	1983	6.040		
											3				
	Sunbury Railroad Prairie NP							6.000							
Swayne Hollow	Randolph	Land Management	58	115, 116	89.000				M-5	50-4409-4	4	2005	89.000		
											4				
	Swayne Hollow NP							88.000							
Tapley Woods	Jo Daviess	Land Management	45	89	258.724				B-4	50-1801-1	1	1969	259.160		
											1				
	Tapley Woods LWR							259.160							
Thomson-Fulton Sand Prairie	Whiteside	Land Management	36	71	82.700				C-4	50-5381-1	1	1967	36.700		
											1				
	Thomson-Fulton Sand Prairie NP							37.600							
Thorn Creek Woods	Will	Land Management	40	79	473.595				D-10	50-2631-2	2	1975	275.250		
											2				
	Thorn Creek Woods NP							473.595							
Volo Bog	Lake, McHenry	Land Management	26	52	1,243.150				B-8, B-9	50-5391-2	2	1970	47.540	5	96,581
											2				
	Pistakee Bog NP							339.790							
											2				
	Volo Bog NP							186.000							
Wagon Lake	St. Clair	Land Management	58	116	114.200		114.200		L-5	50-6781-4	4	1998	114.200		

State Natural Area	County	Management Division	Apportionment 2000 Districts		Land + Water	Current Acreage			H'way Map Codes	Property Location Codes	Region	Initial Acquisition		Fed. Proj.	Annual Attendance Figure
			Senate	House		Leased	Water	Ded./Reg				Year	Acreage		
	St. Clair										4				
Wagon Lake LWR								114.200							
Ward's Grove	Jo Daviess	Land Management	45	89	334.700				B-4	50-2011-1	1	1979	334.700		
Ward's Grove NP											1				
Ward's Grove NP								334.700							
Wilmington Shrub Prairie	Will	Land Management	38	75	145.997				D-9	50-5471-2	2	1988	145.900		
Vesely Prairie Unit NP							244.000			50-0000-0	2	2014	244.000		
Wilmington Shrub Prairie NP								142.687							
Wise Ridge Bedrock Hill	Johnson	Land Management	59	118	555.845				O-7	50-2182-5	5	2010	555.845		
Wolf Road Prairie	Cook	Land Management	21	41	47.290				C-9	50-6541-2	2	1981	0.740	5	
Wolf Road Prairie NP											2				
Wolf Road Prairie NP								31.840							
Yorkville Prairie	Kendall	Land Management	25	50	16.014				C-8	50-7061-2	2	1990	16.014		
Yorkville Prairie NP											2				
Yorkville Prairie NP								4.670							
TOTAL STATE NATURAL AREA ACREAGE AND ATTENDANCE					45,773.974		3,872.200	33,279.132							277,689
State Fish and Wildlife Area	County	Management Division	Apportionment 2000 Districts		Land + Water	Current Acreage			H'way Map Codes	Property Location Codes	Region	Initial Acquisition		Fed. Proj.	Annual Attendance Figure
			Senate	House		Leased	Water	Ded./Reg				Year	Acreage		
Banner Marsh	Fulton, Peoria	Land Management	46	91	4,432.046				F-5, G-5	50-1321-1	1	1973	227.500	1	77,987
Big Bend	Whiteside	Land Management	45	90	2,650.270		58.000		C-4, D-4	50-1351-1	1	1972	1,188.000	5, 10	
Bull Valley	McHenry	Land Management	32	63	126.850		93.330		B-8	50-3729-2	2	2002	126.850		

State Fish and Wildlife Area	County	Management Division	Apportionment 2000 Districts		Current Acreage				H'way Map Codes	Property Location Codes	Region	Initial Acquisition		Fed. Proj.	Annual Attendance Figure
			Senate	House	Land + Water	Leased	Water	Ded./Reg				Year	Acreage		
Cape Bend	Alexander	Land Management	59	118	1,368.680				O-6	50-1843-5	5	2002	1,368.680		
Carlyle Lake	Fayette	Land Management	51, 54	102, 107	1,688.710	8,178.000	60.000		K-6	50-1366-5	5	1972	4.380	1, 10	115,079
Chouteau Island	Madison	Land Management	56	111	2,330.840		8.160		K-4	50-2883-4	4	2000	188.630		
Coffeen Lake	Montgomery	Land Management	49, 51	98, 102	601.314	1,440.000			J-6	50-6321-4	4	2004	180.500	1, 3, 10, 12	62,871
Coleta Ponds	Whiteside	Land Management	45	90	11.710		3.000		C-5	50-3051-1	1	1949	11.710		
Crawford County	Crawford	Land Management	55	109	1,121.600				J-10	50-1711-5	5	1961	13.500		18,768
Crow's Foot	Boone	Land Management	32, 35	63, 69	109.639				B-7	50-4522-1	1	2002	109.639		
Devil's Island	Alexander, Union	Land Management	58, 59	115, 118	2,740.960				O-6	50-1842-5	5	2003	2,740.960		
Donnelley	Putnam	Land Management	38	76	664.600				D-6	50-2081-1	1	1981	280.000	5, 10	166,042
Double "T"	Fulton	Land Management	46	91	1,957.160		90.000		F-4	50-1703-1	1	2001	1,957.160	8	
Heidecke	Grundy	Land Management	38	75		1,474.720			D-8	50-2702-2	2			1	
Henderson County	Henderson	Land Management	47	94	87.520		27.000		F-2	50-2661-1	1	1961	84.020		7,112
Henderson Creek	Henderson	Land Management			2,610.766		137.600			50-1822-1	1	2007	2,472.154		
Jim Edgar Panther Creek	Cass	Land Management	47	93	16,550.560		245.000		H-4	50-6261-4	4	1970	15,573.990		741,251
											4				
								575.000							
											4				
								32.000							

State Fish and Wildlife Area	County	Management Division	Apportionment 2000 Districts		Current Acreage				H'way Map Codes	Property Location Codes	Region	Initial Acquisition		Fed. Proj.	Annual Attendance Figure
			Senate	House	Land + Water	Leased	Water	Ded./Reg				Year	Acreage		
Kaskaskia River	Monroe, Randolph, St. Clair	Land Management	58, 59	116, 118	16,536.629	2,300.000	2,000.000		L-4, L-5, M-4, M-5	50-1311-4	4	1965	161.730	1, 6, 8	173,700
New Athens Woods LWR								266.900			4				
Kincaid Lake	Jackson	Land Management	58	115	3,757.182		3,000.000		N-6	50-3351-5	5	1981	5,077.800	1	269,233
Lake Depue	Bureau	Land Management	38	76	2,350.600		918.000		D-6	50-1491-1	1	1970	1,942.000	5, 10	0
LaSalle Lake	LaSalle	Land Management	38	75	5.000	2,053.000			D-7, D-8, E-7, E-8	50-7091-1	1	1991	5.000	1	232,691
Marseilles	LaSalle	Land Management	38	75	2,514.740		22.000		D-7	50-1561-1	1	1973	667.000		
Mautino	Bureau	Land Management	37	74	910.790		74.200		D-5	50-7301-1	1	1990	891.000		47,966
Mazonia-Braidwood	Grundy, Kankakee, Will	Land Management	38	75	2,829.224	3,765.000	900.000		E-8, E-9	50-3501-2	2	1986	1,017.410	1	827,440
Meredosia Lake	Morgan	Land Management	47, 49	93, 97	925.000				H-3	50-7191-4	4	1990	925.000		
Middle Fork	Vermilion	Land Management	52	104	2,741.254				G-10	50-3162-3	3	1973	74.800		0
Kinney's Ford Seep LWR								37.600			3				
Mississippi River	Calhoun, Jersey	Land Management	49, 56	97, 111		14,425.000			J-2, J-3, K-3, K-4	50-1651-4	4			8, 10	157,675
	Red's Landing Rip Rap Landing Titus Hollow (Pool 25)	Land Management			16.350					50-0000-0	4	1963	16.350		
					2,640.660		200.000				4	1969	1,231.630		
					3.520						4	1969	3.520		
Mississippi River - Pool 16	Rock Island	Land Management				5,115.500				50-1851-1	1				

State Fish and Wildlife Area	County	Management Division	Apportionment 2000 Districts		Land + Water	Current Acreage			H'way Map Codes	Property Location Codes	Region	Initial Acquisition		Fed. Proj.	Annual Attendance Figure
			Senate	House		Leased	Water	Ded./Reg				Year	Acreage		
Mississippi River - Pool 17	Rock Island	Land Management				1,386.000				50-1861-1	1				
Mississippi River - Pool 18	Henderson	Land Management				2,872.050				50-1871-1	1				
Mississippi River - Pool 21	Adams	Land Management				1,552.870				50-1881-4	4				
Mississippi River - Pool 22	Adams, Pike	Land Management				3,479.000				50-1891-4	4				
Mississippi River - Pool 24	Pike	Land Management				2,051.000				50-1901-4	4				
Morris Wetland Mitigation Site	Grundy	Land Management	38	75	835.380				D-8	50-2703-2	2	2009	835.380		
Newton Lake	Jasper	Land Management	54	108		2,550.000			K-8	50-2001-5	5			1, 6	163,881
Oquawka (Pool No. 18)	Henderson	Land Management	47	94		302.450			E-2	50-3211-1	1				
Peabody River King	St. Clair	Land Management	58	116	1,914.520		403.000		L-5	50-7161-4	4	1993	1,796.140	1	93,975
Piatt County Unit	Piatt	Land Management	51, 52, 55	110, 101, 103	791.270				H-8	50-5443-3	3	2002	640.270		
Upper Sangamon River LWR											3				
								791.270							
Powerton Lake	Tazewell	Land Management	46	91	80.000	1,429.000			F-5	50-3251-1	1	1989	80.000		60,455
Ray Norbut	Pike, Scott	Land Management	47, 49	93, 97	1,755.224				I-3	50-1681-4	4	1970	862.000	6, 10	17,005
Rend Lake	Franklin, Jefferson	Land Management	54, 59	107, 117		12,690.000			L-7, M-7	50-4485-5	5	1996	22.000	1, 6	304,337
Sahara Woods	Saline, Williamson	Land Management	59	117, 118	4,001.380				N-7, N-8	50-4642-5	5	1999	4,001.380	1	65,864
Sangamon River	Sangamon	Land Management	50	99	179.350				H-5	50-1761-4	4	1928	126.850	10	

State Fish and Wildlife Area	County	Management Division	Apportionment 2000 Districts		Land + Water	Current Acreage			H'way Map Codes	Property Location Codes	Region	Initial Acquisition		Fed. Proj.	Annual Attendance Figure
			Senate	House		Leased	Water	Ded./Reg				Year	Acreage		
Shelbyville	Moultrie	Land Management	51	101	140.080	6,320.590			I-7, I-8	50-4969-3	3	1976	0.200	1, 6	454,074
Snakeden Hollow	Knox	Land Management	37	74	2,990.309		380.000		E-4	50-6941-1	1	1987	2,373.000	1, 6, 10	93,591
Ten Mile Creek	Hamilton, Jefferson	Land Management	54, 59	107, 108, 117	5,964.160				L-7, L-8, M-7, M-8	50-7021-5	5	1988	5,823.860	1, 6	112,942
Turkey Bluffs	Randolph	Land Management	58	116	2,264.310		8.000		M-5, N-5	50-1971-4	4	1980	1,886.560	6	23,188

TOTAL STATE FISH AND WILDLIFE AREA ACREAGE AND ATTENDANCE95,200.15773,384.1808,627.2901,702.7704,287,127

State Wildlife Area	County	Management Division	Apportionment 2000 Districts		Land + Water	Current Acreage			H'way Map Codes	Property Location Codes	Region	Initial Acquisition		Fed. Proj.	Annual Attendance Figure
			Senate	House		Leased	Water	Ded./Reg				Year	Acreage		
Copperhead Hollow	Jersey	Land Management	49	97	1,356.193					50-4086-4	4	2007	1,152.300	10	
Iris and Jack Witkowsky	Jo Daviess	Land Management	45	89	1,310.490				B-3, B-4	50-7051-1	1	1986	405.000		
Nauvoo Flat Wildlife Sanctuary (Pool No. 19)	Hancock	Land Management	47	94		700.000			F-1	50-6271-4	4				
Site W-Burning Star Mine No. 5 Wildlife Area	Jackson	Land Management	58	115	4,508.341				I-3	50-5054-5	5	2015	4,508.341		0

TOTAL STATE WILDLIFE AREA ACREAGE AND ATTENDANCE7,175.024700.0000

State Trail and Greenway	County	Management Division	Apportionment 2000 Districts		Land + Water	Current Acreage			H'way Map Codes	Property Location Codes	Region	Initial Acquisition		Fed. Proj.	Annual Attendance Figure
			Senate	House		Leased	Water	Ded./Reg				Year	Acreage		
Burnham Greenway	Cook	Land Management	17	33, 34	10.230				C-10	50-5602-2	2	1997	10.230		
Jane Addams	Stephenson	Land Management	45	89		142.170			A-5	50-3241-1	2	2011	142.700		0
Old Plank Road	Cook	Land Management	40	80	16.500				D-10	50-6731-2	2	1993	12.072		

State Trail and Greenway	County	Management Division	Apportionment 2000 Districts		Land + Water	Current Acreage			H'way Map Codes	Property Location Codes	Region	Initial Acquisition		Fed. Proj.	Annual Attendance Figure	
			Senate	House		Leased	Water	Ded./Reg				Year	Acreage			
Cook																
40809.830																
Old Plank Road Prairie NP																
Sangamon Valley	Macoupin, Menard, Sangamon	Land Management	49, 50	98, 99, 100	428.830				H-5, I-5	50-4763-4	4	2001	599.600			
Tunnel Hill	Johnson, Pulaski, Saline, Williamson	Land Management	59	117, 118	906.642				O-7, N-7, N-8	50-7271-5	5	1991	784.300	78,240		
TOTAL STATE TRAIL AND GREENWAY ACREAGE AND ATTENDANCE					1,362.202	142.170	9.830			78,240						
State Memorial	County	Management Division	Apportionment 2000 Districts		Land + Water	Current Acreage			H'way Map Codes	Property Location Codes	Region	Initial Acquisition		Fed. Proj.	Annual Attendance Figure	
			Senate	House		Leased	Water	Ded./Reg				Year	Acreage			
Fort Edwards	Hancock	Land Management	47	94	0.100				G-1	50-2291-4	4	1931	0.060			
TOTAL STATE MEMORIAL ACREAGE AND ATTENDANCE					0.100											
State Boating Access Area	County	Management Division	Apportionment 2000 Districts		Land + Water	Current Acreage			H'way Map Codes	Property Location Codes	Region	Initial Acquisition		Fed. Proj.	Annual Attendance Figure	
			Senate	House		Leased	Water	Ded./Reg				Year	Acreage			
Crosses Corner (Pool 17)	Mercer	Land Management	36	72	2.000			D-2			50-3150-1	1				
Henderson Creek (Pool No. 19)	Henderson	Land Management	47	94	49.300			E-2, F-2			50-2401-1	1				
Meyers Landing (Pool No. 21)	Adams	Land Management	47	93	3.000			G-1			50-2911-4	4	1970	3.000		
Miller's Hollow (Pool No. 13)	Carroll	Land Management	36	71	90.210			B-4			50-2801-1	1				
Montebello	Hancock	Land Management	47	94	3.300			G-1			50-3821-4	4	1958	3.300		
Putney's Landing (Pool No. 18)	Henderson	Land Management	47	94	125.920			E-2			50-2441-1	1	1			

State Boating Access Area	County	Management Division	Apportionment 2000 Districts		Land + Water	Current Acreage			H'way Map Codes	Property Location Codes	Region	Initial Acquisition		Fed. Proj.	Annual Attendance Figure
			Senate	House		Leased	Water	Ded./Reg				Year	Acreage		
TOTAL STATE BOATING ACCESS AREA ACREAGE AND ATTENDANCE						6.300	267.430								
State Recreation Area	County	Management Division	Apportionment 2000 Districts		Land + Water	Current Acreage			H'way Map Codes	Property Location Codes	Region	Initial Acquisition		Fed. Proj.	Annual Attendance Figure
			Senate	House		Leased	Water	Ded./Reg				Year	Acreage		
Butterfield Trail	Iroquois	Land Management	53	105	142.740				F-9	50-1484-3	3	2007	142.740		
Clinton Lake	DeWitt	Land Management	44	87	51.910	9,300.000			G-7, H-7	50-1791-3	3	1989	7.010	1, 8	948,335
Golconda Marina	Pope	Land Management	59	118	534.700		13.000		O-8	50-6921-5	5	1988	221.350	1	163,251
Mackinaw River	Tazewell	Land Management	44, 53	87, 106	1,528.000		3.800		F-6	50-1671-1	1	1970	535.000	5	10,835
ParkLands NP			44, 53	87, 106				40.000							
North Point Marina	Lake	Land Management	31	61	78.140				A-9	50-3004-2	2	1972	23.060	1, 7, 13	838,388
Shabbona Lake	DeKalb	Land Management	35	70	1,545.640		319.000		C-7	50-4881-1	1	1970	5.180	1, 5	482,987
World Shooting Complex	Randolph	Land Management	58	116	1,619.765				M-5	50-7451-4	4	2003	1,178.830	1	
TOTAL STATE RECREATION AREA ACREAGE AND ATTENDANCE						5,500.895	9,300.000	335.800	40.000						
State Forest	County	Management Division	Apportionment 2000 Districts		Land + Water	Current Acreage			H'way Map Codes	Property Location Codes	Region	Initial Acquisition		Fed. Proj.	Annual Attendance Figure
			Senate	House		Leased	Water	Ded./Reg				Year	Acreage		
Big River	Henderson	Land Management	47	94	2,894.900				E-2	50-5801-1	1	1941	1,047.250	1	201,468
Harry N. Patterson Savanna LWR								540.850							
Hidden Springs	Shelby	Land Management	55	109	1,119.732		4.400		J-7, J-8	50-5901-3	3	1957	313.920		128,215

State Forest	County	Management Division	Apportionment 2000 Districts		Land + Water	Current Acreage			H'way Map Codes	Property Location Codes	Region	Initial Acquisition		Fed. Proj.	Annual Attendance Figure
			Senate	House		Leased	Water	Ded./Reg				Year	Acreage		
Lowden-Miller	Ogle	Land Management	45	90	2,355.575				C-6	50-7421-1	1	1992	1,185.900	1	17,129
Sand Ridge	Mason	Land Management	46, 47	91, 94	7,446.010				G-4, G-5	50-5851-4	4	1939	5,504.060	10	95,153
Spoon River	Knox	Land Management	37	74	1,680.800				E-4	50-6943-1	1	2003	1,680.800		
Trail of Tears	Union	Land Management	58	115	5,139.240		5.000		N-6, O-6	50-5951-5	5	1932	3,558.000	6, 9	24,170
Ozark Hills NP			58	115				222.000			5				
Wildcat Hollow	Effingham	Land Management	51	102	730.290				J-8, K-8	50-6101-5	5	1968	280.400	10	
TOTAL STATE FOREST ACREAGE AND ATTENDANCE					21,366.547		9.400	762.850							466,135
Game Propagation Center	County	Management Division	Apportionment 2000 Districts		Land + Water	Current Acreage			H'way Map Codes	Property Location Codes	Region	Initial Acquisition		Fed. Proj.	Annual Attendance Figure
			Senate	House		Leased	Water	Ded./Reg				Year	Acreage		
Des Plaines	Will	Land Management	38	75	320.000				D-9	50-4214-2	2	1960	320.000		
James C. Helfrich	Logan	Land Management	50	100	28.420				H-6	50-4215-4	4	1970	741.030		
Mt. Vernon	Jefferson	Land Management	54	107	739.000		8.000		L-7, M-7	50-4212-5	5	1929	759.000		
TOTAL GAME PROPAGATION CENTER ACREAGE AND ATTENDANCE					1,087.420		8.000								
State Tree Nursery	County	Management Division	Apportionment 2000 Districts		Land + Water	Current Acreage			H'way Map Codes	Property Location Codes	Region	Initial Acquisition		Fed. Proj.	Annual Attendance Figure
			Senate	House		Leased	Water	Ded./Reg				Year	Acreage		
Mason	Mason	Resource Conservation	47	94	240.000				G-5	20-2601-4	4	1934	80.000	9	
Union	Union	Resource Conservation	58	115	120.000				N-6, O-6	20-2602-5	5				

State Tree Nursery	County	Management Division	Apportionment 2000 Districts		Land + Water	Current Acreage			H'way Map Codes	Property Location Codes	Region	Initial Acquisition		Fed. Proj.	Annual Attendance Figure
			Senate	House		Leased	Water	Ded./Reg				Year	Acreage		

TOTAL STATE TREE NURSERY ACREAGE AND ATTENDANCE 360.000

State Habitat Area	County	Management Division	Apportionment 2000 Districts		Land + Water	Current Acreage			H'way Map Codes	Property Location Codes	Region	Initial Acquisition		Fed. Proj.	Annual Attendance Figure
			Senate	House		Leased	Water	Ded./Reg				Year	Acreage		
Alvah Borah	Wayne	Land Management	54	108	87.800				L-9	50-7031-5	5	1986	87.800		
Birkbeck	DeWitt	Land Management	44	87	80.000				G-6	50-1793-3	3	2006	80.000	10	
Bradford	Stark	Land Management	37	74	103.500				E-5	50-2762-1	1	1997	40.000	10	
Campbell Pond	Franklin, Jackson	Land Management	58, 59	115, 117	510.800				M-6	50-7231-5	5	1988	160.000	6, 10	
Campbell Lake LWR								510.800							
Cecil E. Meeker	Jasper	Land Management	54	108	72.000				J-9	50-4802-5	5	1992	72.000		
Clifton	Iroquois	Land Management	38	75	80.000				E-9	50-1482-3	3	2001	80.000	11	
Dublin Highlands	Stephenson	Land Management	45	89	121.770				B-5	50-3243-1	1	2001	121.770	10	
Embarras River Bottoms	Lawrence	Land Management	55	110	2,165.990				K-9	50-1714-5	5	2011	2,006.000		
Finfrook	DeWitt	Land Management	44	87	377.210				G-6	50-1788-3	3	2008	377.210		
Freeman Mine	Montgomery	Land Management	49	98	179.620				I-5	50-4765-4	4	1991	179.620		
Gifford	Champaign	Land Management	52	104	100.500				G-9	50-3160-3	3	2004	100.500	10	
Hallsville	DeWitt	Land Management	44	87	82.900				G-6	50-1792-3	3	1994	82.900	10	
Heron Woods	Cook	Land Management	28	55	286.180				C-8	50-7322-2	2	2001	286.180		

State Habitat Area	County	Management Division	Apportionment 2000 Districts		Current Acreage				H'way Map Codes	Property Location Codes	Region	Initial Acquisition		Fed. Proj.	Annual Attendance Figure
			Senate	House	Land + Water	Leased	Water	Ded./Reg				Year	Acreage		
Herschel Workman	Vermilion	Land Management	53	105	136.160				G-9	50-3166-3	3	1991	88.000	10	
Hindsboro	Douglas	Land Management	55	110	85.523				I-9	50-2022-3	3	1998	80.000	10	
Kilbuck Creek	Ogle	Land Management	35	70	37.040				C-7	50-6841-1	1	1983	37.040		
Little Rock Creek	Carroll	Land Management	36	71	148.720				C-5	50-1339-1	1	2004	148.720	11	
Loda	Iroquois	Land Management	53	105	160.000		2.000		F-9	50-3170-3	3	2000	160.000		
Manito	Tazewell	Land Management	46	91	78.000				G-5	50-5854-1	1	1998	78.000	10	
Max and Edward Rowe	Hancock	Land Management	47	94	30.500				F-1	50-3883-4	4	1999	30.500		
Maytown	Lee	Land Management	45	90	158.920				D-6	50-1523-1	1	1999	158.920	10	
Milks Grove	Iroquois	Land Management	53	105	79.560					50-1483-3	3	2006	79.560	10	
Millroad Marsh	Whiteside	Land Management	36	71	39.800				C-4	50-3842-1	1	1998	39.800	10	
Oakford	Mason, Menard	Land Management	47, 50	94, 100	114.800				G-4, H-4	50-5852-4	4	1991	114.800		
Palatine Road Marsh	Cook	Land Management	26	52	43.414				B-9	50-3723-2	2	1995	43.414		
Paul C. Burrus	Coles	Land Management	55	110	376.500				I-9	50-2422-3	3	1998	200.000	10	
Perdueville	Ford	Land Management	53	105	122.900				G-8	50-3763-3	3	1995	122.900	10	
Rail Splitter	Sangamon	Land Management	50	99	38.830				H-5	50-6821-4	4	1969	40.900		
Reed Wildlife	Hancock	Land Management	47	94	68.000				F-1	50-7221-4	4	1989	68.000		

State Habitat Area	County	Management Division	Apportionment 2000 Districts		Land + Water	Current Acreage			H'way Map Codes	Property Location Codes	Region	Initial Acquisition		Fed. Proj.	Annual Attendance Figure
			Senate	House		Leased	Water	Ded./Reg				Year	Acreage		
Sam and Florence Atkinson Forest	Wayne	Land Management	54	108	336.600				L-8	50-2591-5	5	1979	40.000		
Sand Prairie	Lee	Land Management	37	73	317.970				D-5	50-1522-1	1	1992	317.970	10	
Saybrook	McLean	Land Management	53	105	86.500				G-8	50-3762-3	3	1991	86.500	11	
Sibley	Ford	Land Management	53	105	635.230				F-8	50-3764-3	3	2002	635.230		
Skinner Farm	Johnson	Land Management	59	118	220.400		4.000		O-7	50-2511-5	5	1970	124.300		
Steward	Lee	Land Management	45	90	80.000		4.500		C-7	50-4882-1	1	1994	80.000	10	
Victoria	Knox	Land Management	37	74	241.400				E-4	50-6942-1	1	1995	241.400	10	
Whitefield	Marshall	Land Management	37	73	118.000				E-6	50-1574-1	1	2003	118.000	10	
Willow Creek	Edgar	Land Management	55	109	208.654				I-10	50-2023-3	3	1999	87.000	10	

TOTAL STATE HABITAT AREA ACREAGE AND ATTENDANCE

8,211.69110.500510.800

Other Department Property	County	Management Division	Apportionment 2000 Districts		Land + Water	Current Acreage			H'way Map Codes	Property Location Codes	Region	Initial Acquisition		Fed. Proj.	Annual Attendance Figure
			Senate	House		Leased	Water	Ded./Reg				Year	Acreage		
Benton Mine Rescue Station	Franklin	Mines & Minerals	59	117	0.950				M-7	60-6009-5	5	1910	0.650		
Carlyle Dam West Resort Area	Clinton	Land Management	54	107		39.740			K-6	50-1363-4	4				
Conservation World	Sangamon	Administration	50	99	40.000		1.000		H-5	10-2525-4	4	1923	40.000		
Consolidated Coal Mine # 14	Macoupin	Mines & Minerals	50	100	31.800				J-5	60-6001-4	4	1976	31.800		
Fox River	LaSalle	Land Management	38	75	0.930				D-7	50-2461-1	1	1935	86.000		

Other Department Property	County	Management Division	Apportionment 2000 Districts		Land + Water	Current Acreage			H'way Map Codes	Property Location Codes	Region	Initial Acquisition		Fed. Proj.	Annual Attendance Figure
			Senate	House		Leased	Water	Ded./Reg				Year	Acreage		
Havana Field Headquarters	Mason	Resource Conservation	47	94	5.440				G-4	20-5101-4	4	1936	3.500	1	
Illinois River Biological Station	Mason	Resource Conservation	47	94	1.140		0.300		G-4	20-3425-1	4	2012	1.114		
Jack C. Perschbacher Service Center	Sangamon	Administration	50	100	7.400				I-5	10-1117-4	4	1972	7.280		
Kankakee River Dam	Kankakee	Land Management	40	79	5.750				E-9	50-3122-2	2	1959	5.750		
Millhurst Dam	Kendall	Land Management	25	50	25.380				D-8	50-6801-2	2	1982	25.380		
Prairie Wind	Coles, Douglas, Moultrie	Land Management	51, 55	101, 110	199.605				I-8, I-9	50-7381-3	3	1991	266.600		
Putnam County	Putnam	Land Management	38	76	267.500				D-6	50-4281-1	1	1971	267.500		
Region V Headquarters	Franklin	Land Management	59	117	34.460				M-7	50-5051-5	5	1938	37.170		
Schmoeger Park Buffer	Peoria	Land Management	46	92	12.987				F-5	50-7241-1	1	1970	12.987		
Springfield IDNR Service Building	Sangamon	Administration	50	99	7.770				H-2	10-2554-4	4	1999	2.380		
Stiritz Landing	Madison	Land Management	56	111	2.400				K-4	50-1293-4	4	1997	2.400		
Veterans Parkway Wetland Mitigation Site	Sangamon	Administration	50	99	14.793				H-5	10-2525-4	4	2004	14.793		

TOTAL OTHER DEPARTMENT PROPERTY ACREAGE AND ATTENDANCE

658.305 39.740 1.300

Illinois State Museum Property	County	Management Division	Apportionment 2000 Districts		Land + Water	Current Acreage			H'way Map Codes	Property Location Codes	Region	Initial Acquisition		Fed. Proj.	Annual Attendance Figure
			Senate	House		Leased	Water	Ded./Reg				Year	Acreage		
Briscoe Mounds	Will	Illinois State Museum	38	75	43.090				D-8	94-1005-2	2	1989	43.090		
Dickson Mounds	Fulton	Illinois State Museum	47	94	235.090				G-4	94-1004-1	1	1945	163.750		

Illinois State Museum Property	County	Management Division	Apportionment 2000 Districts		Current Acreage				H'way Map Codes	Property Location Codes	Region	Initial Acquisition		Fed. Proj.	Annual Attendance Figure
			Senate	House	Land + Water	Leased	Water	Ded./Reg				Year	Acreage		
Modoc Shelter	Randolph	Illinois State Museum	58	116	0.470				M-4	94-1007-4	4	1966	0.470		
Southern Illinois Art and Artisans Center	Franklin	Illinois State Museum	59	117	6.000				M-7	94-1304-5	5	1990	6.000		
TOTAL ILLINOIS STATE MUSEUM PROPERTY ACREAGE AND ATTENDANCE					284.650										
National Wildlife Refuge	County	Management Division	Apportionment 2000 Districts		Current Acreage				H'way Map Codes	Property Location Codes	Region	Initial Acquisition		Fed. Proj.	Annual Attendance Figure
			Senate	House	Land + Water	Leased	Water	Ded./Reg				Year	Acreage		
Hackmatack NWR	McHenry	Land Management	32	64	71.790		5.000		A-6	50-3720-2	2	2012	71.790		
TOTAL NATIONAL WILDLIFE REFUGE ACREAGE AND ATTENDANCE					71.790		5.000								
GRAND TOTALS FOR ALL DEPARTMENT PROPERTIES					385,739.900	93,777.300	43,516.386	51,311.540							39,144,950

Federal Projects

This key identifies State Federal Aid assistance programs used for Land Acquisition and Development

- 1

Dingell-Johnson - Federal Aid in Sport Restoration
- 2

Federal Highway Administraton Great River Road Foundation
- 3

Historic Preservation
- 4

Housing and Urban Development
- 5

Land and Water Conservation Fund
- 6

Pittman-Robertson - Federal Aid in Wildlife Restoration
- 7

Clean Vessel Act
- 8

North American Wetland Conservation Corps
- 9

Civilian Conservation Corps
- 10

Other License Revenue Funds - State Pheasant Fund, Illinois Habitat Fund, State Furbearer Fund, Migratory Waterfowl Stamp Fund, Hunter's Heritage
- 11

Ducks Unlimited Contribution
- 12

State Wildlife Grant Program
- 13

Boating Infrastructure Grant Program

Index

<u>Site</u>	<u>Page</u>	<u>Site</u>	<u>Page</u>	<u>Site</u>	<u>Page</u>
Adeline Jay Geo-Karis Illinois Beach SP	4	Berryville Shale Glade SNA	13	Cache River LWR	14
Alorton Heron Rookery SNA	13	Berryville Shale Glade NP	13	Calamus Lake SNA	14
Alvah Borah SHA	34	Big Bend SFWA	26	Calamus Lake NP	14
American Beech Woods NP	7	Big Grand Pierre Glade SNA	13	Campbell Lake LWR	34
Anderson Lake SCA	10	Big Grand Pierre Glade LWR	13	Campbell Pond SHA	34
Annbriar Karst SNA	13	Big River SF	32	Cape Bend SFWA	27
Apple River Canyon SP	4	Birkbeck SHA	34	Carl Flierman's River NP	7
Apple River Canyon LWR	4	Black Crown Marsh SNA	13	Carlyle Dam West Resort Area ODP	36
Apple River Canyon NP	4	Black Crown Marsh LWR	13	Carlyle Lake SFWA	27
Argyle Hollow Barrens NP	4	Bohm Woods NP	6	Castle Rock SP	4
Argyle Lake SP	4	Bradford SHA	34	Cave Creek Glade NP	14
Ayers Sand Prairie SNA	13	Brainerd Cave LWR	8	Cave-In-Rock SP	4
Ayers Sand Prairie NP	13	Briscoe Mounds ISM	38	Cecil E. Meeker SHA	34
Banner Marsh SFWA	26	Brown Barrens SNA	14	Cecil White Prairie SNA	14
Barkhausen Woods LWR	12	Brown Barrens NP	14	Cecil White Prairie LWR	14
Barton-Sommer Woodland SNA	13	Buffalo Rock SP	4	Cedar Glen SNA	14
Barton-Sommer Woodland NP	13	Bull Valley SFWA	26	Cedar Glen LWR	14
Beall Woods SCA	10	Burnham Greenway STG	30	Cedar Glen NP	14
Beall Woods LWR	10	Burton Cave SNA	14	Cedar Lake Bog SNA	15
Beall Woods NP	10	Burton Cave NP	14	Cedar Lake Bog NP	14
Beaver Dam SP	4	Butterfield Trail SRA	32	Cedar/Draper's Bluff LWR	5
Benton Mine Rescue Station ODP	36	Cache River SNA	14	Chain O' Lakes SP	4

FF = Fish Facility; GPC = Game Propagation Center; ISM = Illinois State Museum Property; LWR = Land and Water Reserve; NP = Nature Preserve; ODP = Other Department Property; SBAA = State Boating Access Area; SCA = State Conservation Area; SF = State Forest; SFWA = State Fish and Wildlife Area; SHA = State Habitat Area; SM = State Memorial; SNA = State Natural Area; SP = State Park; SRA = State Recreation Area; STG = State Trail and Greenway; STN = State Tree Nursery; SWA = State Wildlife Area; NWR= National Wildlife Refuge

Index

<u>Site</u>	<u>Page</u>	<u>Site</u>	<u>Page</u>	<u>Site</u>	<u>Page</u>
Channahon SP	5	Crow's Foot SFWA	27	Edward R. Madigan SP	5
Chauncey Marsh SNA	15	Cypress Pond SNA	15	Eldon Hazlet SP	5
Chauncey Marsh LWR	15	Cypress Pond LWR	15	Ellison Creek SNA	16
Chauncey Marsh NP	15	Dean Hills SNA	15	Elton E. Fawks Bald Eagle Refuge SNA	16
Chestnut Hills SNA	15	Dean Hills NP	15	Elton E. Fawks Bald Eagle Refuge NP	16
Chestnut Hills NP	15	Deer Pond SNA	15	Embarras River Bottoms SHA	34
Chouteau Island SFWA	27	Deer Pond NP	15	Embarras River LWR	5
Clear Creek Wetland SNA	15	Delabar SP	5	Fall Creek Gorge LWR	16
Clifton SHA	34	Denby Prairie SNA	16	Fall Creek Scenic Overlook SNA	16
Clinton Lake SRA	31	Denby Prairie NP	16	Fern Rocks NP	6
Coffeen Lake SFWA	27	Des Plaines SCA	11	Ferne Clyffe SP	5
Coleta Ponds SFWA	27	Des Plaines GPC	33	Finrock SHA	34
Collier Limestone Glade SNA	15	Des Plaines Dolomite Prairies LWR	11	Flag Pond SNA	16
Collier Limestone Glade NP	15	Devil's Island SFWA	27	Flag Pond LWR	16
Conservation World ODP	36	Devil's Prop SNA	16	Fogelpole Cave SNA	16
Consolidated Coal Mine # 14 ODP	36	Dickson Mounds ISM	38	Fogelpole Cave NP	16
Copperhead Hollow SWA	30	Dixon Springs SP	5	Foley Sand Prairie SNA	16
Cox Creek Hill Prairies LWR	27	Donnelley SFWA	27	Foley Sand Prairie NP	16
Crawford County SFWA	27	Double "T" SFWA	27	Fort Defiance SP	5
Cretaceous Hills SNA	15	Dublin Highlands SHA	34	Fort Edwards SM	31
Cretaceous Hills NP	15	Eagle Creek SP	5	Fort Massac SP	5
Crosses Corner (Pool 17) SBAA	31	Eagles Landing SNA	16	Fort Massac LWR	5

FF = Fish Facility; GPC = Game Propagation Center; ISM = Illinois State Museum Property; LWR = Land and Water Reserve; NP = Nature Preserve; ODP = Other Department Property; SBAA = State Boating Access Area; SCA = State Conservation Area; SF = State Forest; SFWA = State Fish and Wildlife Area; SHA = State Habitat Area; SM = State Memorial; SNA = State Natural Area; SP = State Park; SRA = State Recreation Area; STG = State Trail and Greenway; STN = State Tree Nursery; SWA = State Wildlife Area; NWR= National Wildlife Refuge

Index

<u>Site</u>	<u>Page</u>	<u>Site</u>	<u>Page</u>	<u>Site</u>	<u>Page</u>
Fox Ridge SP	5	Ginther Farm SNA	17	Hanover Bluff LWR	18
Fox River ODP	36	Golconda Marina SRA	32	Hanover Bluff NP	18
Frank Holten SP	5	Goodes Woods SNA	17	Harlem Hills SNA	18
Franklin Creek SNA	16	Goodes Woods NP	17	Harlem Hills NP	18
Franklin Creek NP	16	Goose Lake Prairie SP	6	Harper-Rector Woods SNA	18
Freeman Mine SHA	34	Goose Lake Prairie NP	6	Harper-Rector Woods NP	18
French Bluff SNA	17	Gooseberry Island SNA	17	Harry "Babe" Woodyard SNA	18
Fults Hill Prairie SNA	17	Gooseberry Island NP	17	Harry N. Patterson Savanna LWR	32
Fults Hill Prairie NP	17	Grandville Woods SNA	17	Havana Field Headquarters ODP	37
Funks Grove SP	6	Grant Creek Prairie NP	11	Heidecke SFWA	27
Funks Grove NP	6	Green River SCA	11	Henderson County SFWA	27
Gebhard Woods SP	6	Grigsby Marsh SNA	17	Henderson Creek SFWA	27
Geissler Savanna SNA	17	Grigsby Marsh LWR	18	Henderson Creek (Pool No. 19) SBAA	31
Geissler Savanna LWR	17	Grubb Hollow Prairie SNA	18	Hennepin Canal SP	6
George B. Fell NP	4	Grubb Hollow Prairie NP	18	Henry Allan Gleason SNA	18
George S. Park Memorial Woods SNA	17	Guthrie Cave SNA	18	Henry Allan Gleason NP	19
George S. Park Memorial Woods NP	17	Guthrie Cave LWR	18	Heron Pond - Little Black Slough NP	14
Giant City SP	6	Hackmatack NWR	38	Heron Woods SHA	34
Gibbons Creek Barrens SNA	17	Hallsville SHA	34	Herschel Workman SHA	35
Gifford SHA	34	Hamilton County SCA	11	Hidden Springs SF	32
Gillespie Prairie SNA	17	Hanging Rock Sandstone Cliff SNA	18	Hindsboro SHA	35
Gillespie Prairie LWR	17	Hanover Bluff SNA	18	Hitts Siding Prairie SNA	19

FF = Fish Facility; GPC = Game Propagation Center; ISM = Illinois State Museum Property; LWR = Land and Water Reserve; NP = Nature Preserve; ODP = Other Department Property; SBAA = State Boating Access Area; SCA = State Conservation Area; SF = State Forest; SFWA = State Fish and Wildlife Area; SHA = State Habitat Area; SM = State Memorial; SNA = State Natural Area; SP = State Park; SRA = State Recreation Area; STG = State Trail and Greenway; STN = State Tree Nursery; SWA = State Wildlife Area; NWR= National Wildlife Refuge

Index

<u>Site</u>	<u>Page</u>	<u>Site</u>	<u>Page</u>	<u>Site</u>	<u>Page</u>
Hitts Siding Prairie NP	19	James C. Helfrich GPC	33	Lake in the Hills Fen SNA	19
Hooper Branch Savanna NP	11	Jane Addams STG	30	Lake in the Hills Fen NP	19
Horseshoe Geological Area LWR	12	Jasper County Prairie Chicken Sanctuary NP	23	Lake Le-Aqua-Na SP	7
Horseshoe Lake - Alexander SCA	11	Jim Edgar Panther Creek SFWA	27	Lake Murphysboro SP	7
Horseshoe Lake - Madison SP	6	Johnson Sauk Trail SP	6	Lake Murphysboro Hill Prairies LWR	7
Horseshoe Lake NP	11	Jubilee College SP	7	Lake Renwick Heron Rookery SNA	20
Illini SP	6	Jubilee College Forest NP	7	Lake Renwick Heron Rookery NP	20
Illinois and Michigan Canal SP	6	Julius J. Knobeloch Woods SNA	19	LaSalle Fish Hatchery FF	12
Illinois Beach NP	4	Julius J. Knobeloch Woods NP	19	LaSalle Lake SFWA	28
Illinois Caverns SNA	19	Kankakee River SP	7	Lincoln Trail SP	7
Illinois River Biological Station	37	Kankakee River Dam ODP	37	Lincoln Trail Homestead SP	7
Iris and Jack Witkowsky SWA	30	Kankakee River NP	7	Little Grassy Fish Hatchery FF	13
Iroquois County SCA	11	Kaskaskia River SFWA	28	Little Rock Creek SHA	35
Iroquois County State Wildlife Area LWR	11	Kettle Moraine NP	8	Little Vermilion River LWR	18
Iroquois Woods SNA	19	Kickapoo SP	7	Loda SHA	35
Iroquois Woods NP	19	Kidd Lake Marsh SNA	19	Long Branch Sand Prairie SNA	20
Jack C. Perschbacher Service Center ODP	37	Kilbuck Creek SHA	35	Long Branch Sand Prairie NP	20
Jackson Slough Woods SNA	19	Kinkaid Lake SFWA	28	Long Run Seep SNA	20
Jackson Slough Woods LWR	19	Kinney's Ford Seep LWR	28	Long Run Seep NP	20
Jake Wolf Memorial Fish Hatchery FF	12	Kishwaukee River SNA	19	Lovets Pond NP	19
James "Gene" Korando Pond	19	Lake Como SNA	19	Lowden SP	7
James "Pate" Philip SP	6	Lake Depue SFWA	28	Lowden-Miller SF	33

FF = Fish Facility; GPC = Game Propagation Center; ISM = Illinois State Museum Property; LWR = Land and Water Reserve; NP = Nature Preserve; ODP = Other Department Property; SBAA = State Boating Access Area; SCA = State Conservation Area; SF = State Forest; SFWA = State Fish and Wildlife Area; SHA = State Habitat Area; SM = State Memorial; SNA = State Natural Area; SP = State Park; SRA = State Recreation Area; STG = State Trail and Greenway; STN = State Tree Nursery; SWA = State Wildlife Area; NWR= National Wildlife Refuge

Index

<u>Site</u>	<u>Page</u>	<u>Site</u>	<u>Page</u>	<u>Site</u>	<u>Page</u>
Lower Fox River - Blake's Landing SNA	20	Matanzas Prairie SNA	21	Milks Grove SHA	35
Lower Fox River - Blake's Landing NP	20	Matanzas Prairie NP	21	Miller Shrub Swamp SNA	21
Lusk Creek Canyon SNA	20	Matthiessen SP	7	Miller Shrub Swamp NP	21
Lusk Creek Canyon NP	20	Matthiessen Dells NP	7	Miller-Anderson Woods SNA	21
Mackinaw River SRA	32	Mautino SFWA	28	Miller-Anderson Woods NP	21
Manito SHA	35	Max and Edward Rowe SHA	35	Miller's Hollow (Pool No. 13) SBAA	31
Manito Prairie SNA	20	Maytown SHA	35	Millhurst Dam ODP	37
Manito Prairie NP	20	Mazonia-Braidwood SFWA	28	Millhurst Fen SNA	21
Margaret Guzy Pothole Wetlands SNA	20	McAdams Peak LWR	8	Millhurst Fen NP	21
Margaret Guzy Pothole Wetlands LWR	20	McClure School Shale Glade SNA	21	Millroad Marsh SHA	35
Margery C. Carlson NP	7	McClure School Shale Glade NP	21	Mineral Marsh SNA	21
Marion County Prairie Chicken Sanctuary NP	23	McMaster Woods SNA	21	Mineral Marsh NP	21
Marissa Woods SNA	20	McMaster Woods NP	21	Mississippi Palisades SP	8
Marissa Woods NP	20	Meredosia Hill Prairie SNA	21	Mississippi River SFWA	28
Marseilles SFWA	28	Meredosia Hill Prairie NP	21	Mississippi River - Pool 16 SFWA	28
Marshall SCA	11	Meredosia Lake SFWA	28	Mississippi River - Pool 17 SFWA	29
Marshall County Hill Prairies LWR	11	Mermet Lake SCA	11	Mississippi River - Pool 18 SFWA	29
Martin T. Snyder Memorial NP	18	Mermet Lake Flatwoods LWR	11	Mississippi River - Pool 21 SFWA	29
Mason STN	33	Mermet Swamp NP	11	Mississippi River - Pool 22 SFWA	29
Massac Forest NP	5	Meyers Landing (Pool No. 21) SBAA	31	Mississippi River - Pool 24 SFWA	29
Massasauga Prairie SNA	20	Middle Fork SFWA	28	Mississippi River Sand Hills SNA	22
Massasauga Prairie NP	21	Middle Fork Woods NP	7	Mississippi River Sand Hills NP	22

FF = Fish Facility; GPC = Game Propagation Center; ISM = Illinois State Museum Property; LWR = Land and Water Reserve; NP = Nature Preserve; ODP = Other Department Property; SBAA = State Boating Access Area; SCA = State Conservation Area; SF = State Forest; SFWA = State Fish and Wildlife Area; SHA = State Habitat Area; SM = State Memorial; SNA = State Natural Area; SP = State Park; SRA = State Recreation Area; STG = State Trail and Greenway; STN = State Tree Nursery; SWA = State Wildlife Area; NWR= National Wildlife Refuge

Index

<u>Site</u>	<u>Page</u>	<u>Site</u>	<u>Page</u>	<u>Site</u>	<u>Page</u>
Mitchell's Grove SNA	22	Oquawka (Pool No. 18) SFWA	29	Posen Woods NP	12
Mitchell's Grove NP	22	Orangeville SNA	22	Powerton Lake SFWA	29
Modoc Shelter ISM	38	Ozark Hills NP	33	Prairie Bluff SNA	22
Momence Wetlands SNA	22	Palatine Road Marsh SHA	35	Prairie Ridge - Jasper SNA	23
Momence Wetlands LWR	22	Panther Creek Hill Prairie LWR	27	Prairie Ridge - Jasper LWR	23
Momence Wetlands NP	22	ParkLands NP	32	Prairie Ridge - Marion SNA	23
Montebello SBAA	31	Paul C. Burrus SHA	35	Prairie Ridge - Marion LWR	23
Moraine Hills SP	8	Peabody River King SFWA	29	Prairie Ridge State Natural Area - Jasper LWR	23
Moraine View SP	8	Pecumsaugan Creek/Blackball Mines SNA	22	Prairie Ridge State Natural Area - Marion LWR	23
Morris Wetland Mitigation Site SFWA	29	Pecumsaugan Creek/Blackball Mines NP	22	Prairie State Eagle Refuge SNA	23
Morrison-Rockwood SP	8	Pekin Lake SCA	11	Prairie Wind ODP	37
Mt. Vernon GPC	33	Peoria Salvation Army Woods SNA	22	Primm's Pond SNA	23
Nachusa Prairie SNA	22	Perdueville SHA	35	Prophetstown SP	8
Nauvoo SP	8	Pere Marquette SP	8	Putnam County ODP	37
Nauvoo Flat Wildlife Sanctuary (Pool No. 19) SWA	30	Pere Marquette NP	8	Putney's Landing (Pool No. 18) SBAA	31
New Athens Woods LWR	28	Piatt County Unit SFWA	29	Pyramid SP	8
Newton Lake SFWA	29	Pine Rock SNA	22	Rail Splitter SHA	35
North Dunes NP	4	Pine Rock NP	22	Rall Woods SNA	23
North Point Marina SRA	32	Piney Creek Ravine SNA	22	Rall Woods LWR	23
Oakford SHA	35	Piney Creek Ravine NP	22	Ramsey Lake SP	8
Old Plank Road STG	31	Pistakee Bog NP	25	Ramsey Railroad Prairie NP	8
Old Plank Road Prairie NP	30	Plum Grove NP	9	Randolph County SCA	11

FF = Fish Facility; GPC = Game Propagation Center; ISM = Illinois State Museum Property; LWR = Land and Water Reserve; NP = Nature Preserve; ODP = Other Department Property; SBAA = State Boating Access Area; SCA = State Conservation Area; SF = State Forest; SFWA = State Fish and Wildlife Area; SHA = State Habitat Area; SM = State Memorial; SNA = State Natural Area; SP = State Park; SRA = State Recreation Area; STG = State Trail and Greenway; STN = State Tree Nursery; SWA = State Wildlife Area; NWR= National Wildlife Refuge

Index

<u>Site</u>	<u>Page</u>	<u>Site</u>	<u>Page</u>	<u>Site</u>	<u>Page</u>
Ray Norbut SFWA	29	Rockton Bog NP	24	Shabbona Lake SRA	32
Red Hills SP	8	Rockton Bog SNA	24	Shelbyville SFWA	30
Red Hills Seep Springs LWR	8	Round Bluff NP	5	Shick Shack Sand Pond SNA	24
Red Hills Woods NP	9	Sahara Woods SFWA	29	Shick Shack Sand Pond NP	24
Red's Landing SFWA	28	Saline County SCA	12	Sibley SHA	36
Redwing Slough SNA	23	Sam and Florence Atkinson Forest SHA	36	Sielbeck Forest SNA	24
Redwing Slough/Deer Lake LWR	23	Sam Dale Lake SCA	12	Sielbeck Forest LWR	24
Reed Wildlife SHA	35	Sam Parr SP	9	Siloam Springs SP	9
Region V Headquarters ODP	37	Sand Prairie SHA	36	Silver Springs SP	9
Rend Lake SFWA	29	Sand Prairie - Scrub Oak SNA	24	Sipple Slough Woods SNA	24
Ren-Dill NP	13	Sand Prairie - Scrub Oak NP	24	Sipple Slough Woods LWR	24
Revis Hill Prairie SNA	23	Sand Ridge SF	33	Site W-Burning Star Mine SWA	30
Revis Hill Prairie NP	23	Sandy Ford SNA	24	Skinner Farm SHA	36
Rice Lake SCA	12	Sandy Ford LWR	24	Snakeden Hollow SFWA	30
Rip Rap Landing SFWA	28	Sangamon River SFWA	29	South Shore SP	9
Robert A. Evers LWR	9	Sangamon Valley STG	31	Southern Illinois Art and Artisans Center ISM	38
Rock Cave SNA	24	Sanganois SCA	12	Sparks Pond SNA	24
Rock Cave LWR	23	Sangchris Lake SP	9	Sparks Pond LWR	24
Rock Cave NP	24	Saybrook SHA	36	Spitler Woods SP	9
Rock Cut SP	9	Schmoeger Park Buffer ODP	37	Spitler Woods NP	9
Rock Island Trail SP	9	Section 8 Woods NP	14	Spoon River SF	33
Rock Island Trail Prairie NP	9	Sentinel NP	8	Spring Bay Fen SNA	25

FF = Fish Facility; GPC = Game Propagation Center; ISM = Illinois State Museum Property; LWR = Land and Water Reserve; NP = Nature Preserve; ODP = Other Department Property; SBAA = State Boating Access Area; SCA = State Conservation Area; SF = State Forest; SFWA = State Fish and Wildlife Area; SHA = State Habitat Area; SM = State Memorial; SNA = State Natural Area; SP = State Park; SRA = State Recreation Area; STG = State Trail and Greenway; STN = State Tree Nursery; SWA = State Wildlife Area; NWR= National Wildlife Refuge

Index

<u>Site</u>	<u>Page</u>	<u>Site</u>	<u>Page</u>	<u>Site</u>	<u>Page</u>
Spring Bay Fen NP	24	Titus Hollow (Pool 25) SFWA	28	Wayne Fitzgerald SP	10
Spring Lake SCA	12	Trail of Tears SF	33	Weinberg-King SP	10
Springfield IDNR Service Building ODP	37	Tri-County Wetland LWR	6	Weldon Springs SP	10
Starved Rock SP	9	Tunnel Hill STG	31	White Pines Forest SP	10
Starved Rock NP	9	Turkey Bluffs SFWA	30	White Pines Forest NP	10
Stemler Cave Woods SNA	25	Turner Lake Fen NP	5	Whitefield SHA	36
Stemler Cave Woods NP	25	Union STN	33	Wildcat Hollow SF	33
Stephen A. Forbes SP	9	Union County SCA	12	William G. Stratton SP	10
Steward SHA	36	Upper Embarras Woods LWR	10	William W. Powers SCA	12
Stiritz Landing ODP	37	Upper Embarras Woods NP	10	Williams Creek Bluff LWR	10
Sunbury Railroad Prairie SNA	25	Upper Sangamon River LWR	29	Willow Creek SHA	36
Sunbury Railroad Prairie NP	25	Vesely Prairie Unit NP	26	Wilmington Shrub Prairie SNA	26
Swayne Hollow SNA	25	Veterans Parkway Wetland Mitigation Site ODP	37	Wilmington Shrub Prairie NP	26
Swayne Hollow NP	25	Victoria SHA	36	Wise Ridge Bedrock Hill SNA	26
Tapley Woods SNA	25	Volo Bog SNA	25	Wolf Creek SP	10
Tapley Woods LWR	25	Volo Bog NP	25	Wolf Road Prairie SNA	26
Ten Mile Creek SFWA	30	Wagon Lake SNA	26	Wolf Road Prairie NP	26
Thaddeus Stubblefield Grove NP	6	Wagon Lake LWR	25	Woodford County SCA	12
Thomson-Fulton Sand Prairie SNA	25	Walnut Point SP	9	World Shooting Complex SRA	32
Thomson-Fulton Sand Prairie NP	25	Ward's Grove SNA	26	Yorkville Prairie SNA	26
Thorn Creek Woods SNA	25	Ward's Grove NP	26	Yorkville Prairie NP	26
Thorn Creek Woods NP	25	Washington County SCA	12		

FF = Fish Facility; GPC = Game Propagation Center; ISM = Illinois State Museum Property; LWR = Land and Water Reserve; NP = Nature Preserve; ODP = Other Department Property; SBAA = State Boating Access Area; SCA = State Conservation Area; SF = State Forest; SFWA = State Fish and Wildlife Area; SHA = State Habitat Area; SM = State Memorial; SNA = State Natural Area; SP = State Park; SRA = State Recreation Area; STG = State Trail and Greenway; STN = State Tree Nursery; SWA = State Wildlife Area; NWR= National Wildlife Refuge