

State of Illinois

Department of Natural Resources



FY20 Land and Water Report

On The Cover

Franklin Creek State Natural Area is located in Lee County, northwest of the village of Franklin Grove and east of Dixon just north of IL Rt. 38. Beautiful Franklin Creek flows throughout the 882-acre park. Several large natural springs, hardwood forests, bedrock outcroppings and a large variety of flora and fauna comprise a pristine ecosystem.

The mill spring, the largest in the park, provided water power for the largest grist mill in Lee County, constructed in 1847. The site includes a 198-acre nature preserve which is an outstanding and diverse natural area in a uniquely beautiful setting.

Low-lying areas along the creek bed support a bottomland forest dominated by silver maple and hackberry. Ravines support mesic upland forest characterized by sugar maple and basswood and paw paw. On drier sites, a dry-mesic forest of white oak, red oak, black oak, shagbark hickory and hop hornbeam occurs. A small glacial drift hill prairie remnant is present in the preserve.

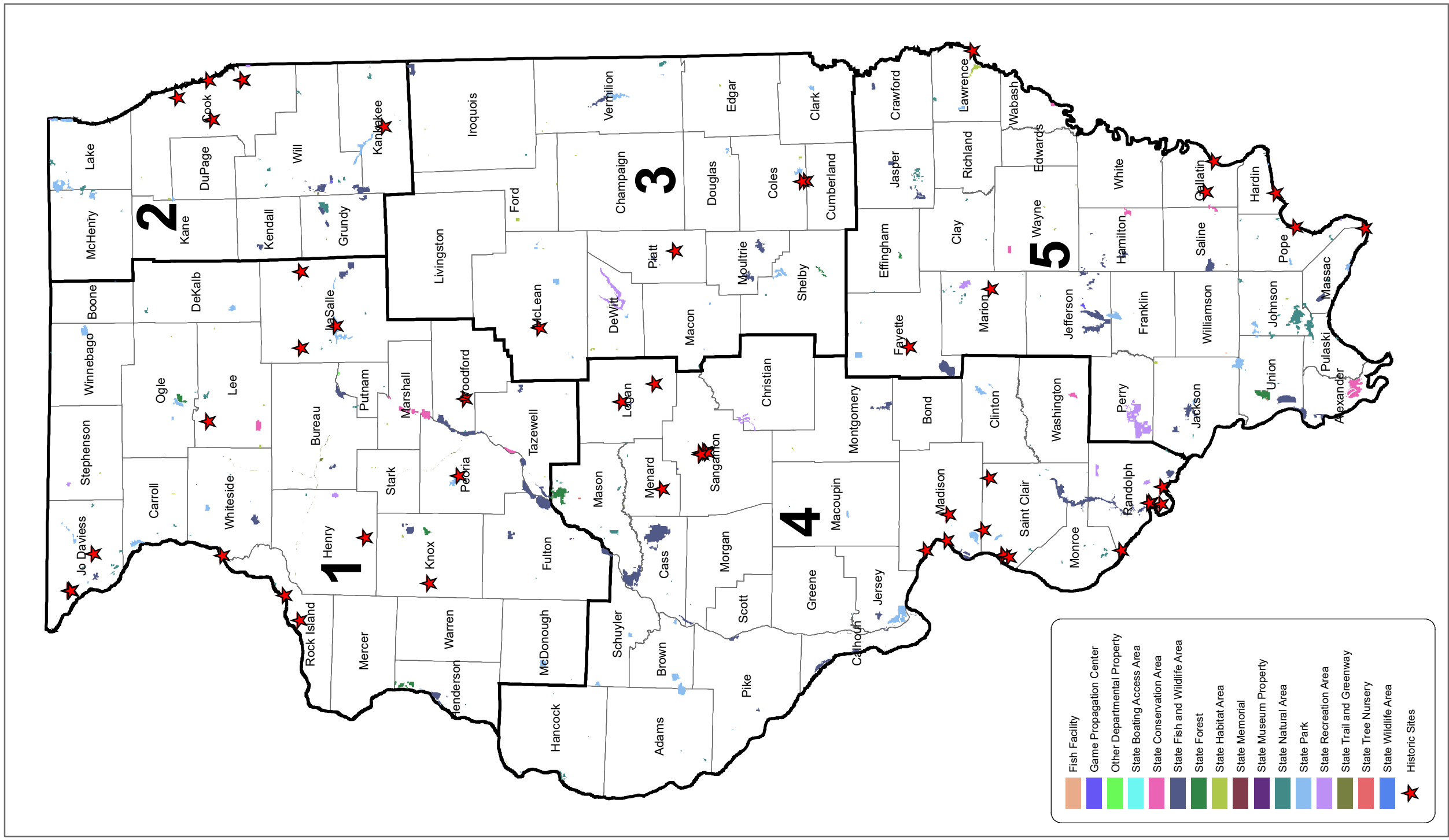
The forested areas provide habitat for woodpeckers, flycatchers, thrushes, vireos and warblers; and, raccoons, chipmunks, gray and fox squirrels, beaver, and deer.

Equal opportunity to participate in programs of the Illinois Department of Natural Resources (IDNR and those funded by the U.S. Fish and Wildlife Service and other agencies is available to all individuals regardless of race, sex, national origin, disability, age, religion or other non-merit factors. If you believe you have been discriminated against, contact the funding sources's civil rights office and/or the Equal Employment Opportunity Officer, IDNR, One Natural Resources Way, Springfield, IL 62702-1271; 217-785-0067; TTW 217-782-9175. This information may be provided in an alternative format if required. Contact the IDNR Clearinghouse at 217-782-7498 for assistance.

Table of Contents

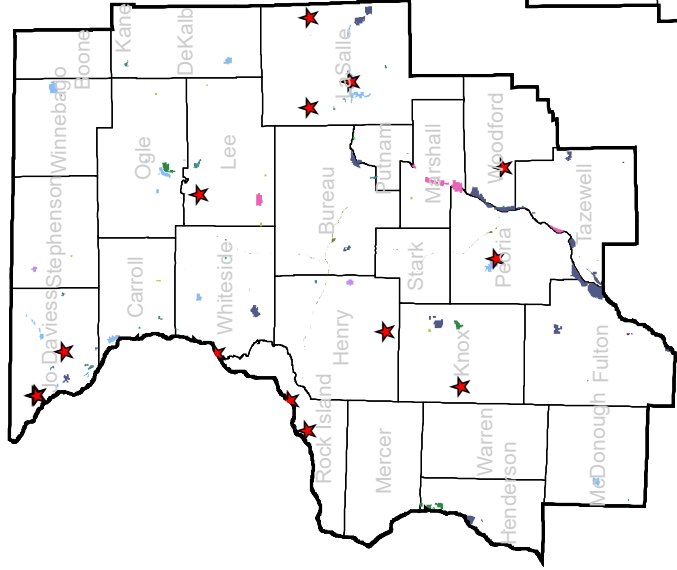
Data By Classification	Page	Land & Water Acreage	Leased Acreage	Water Acreage *
State Parks	4	128,289.491	9,117.140	10,280.500
State Conservation Areas	9	74,547.957	0.000	20,525.226
Fish Facilities	10	232.650	32.500	60.100
State Natural Areas	11	48,539.508	0.000	3,872.200
State Fish and Wildlife Areas	21	95,082.886	73,384.180	8,603.390
State Wildlife Areas	24	7,176.414	700.000	0.000
State Trail and Greenway	24	1,345.702	142.170	0.000
State Memorials	24	0.100	0.000	0.000
State Boating Access Areas	25	6.300	267.430	0.000
State Recreation Areas	25	5,500.895	9,300.000	335.800
State Forests	26	21,426.547	0.000	9.400
Game Propagation Centers	26	1,087.420	0.000	8.000
State Tree Nurseries	27	360.000	0.000	0.000
State Habitat Areas	27	8,531.691	0.000	10.500
Other Department Properties	29	510.088	39.740	1.300
State Museum Properties	30	284.650	0.000	0.000
National Wildlife Refuge	30	71.790	0.000	5.000
Historic Preservation Sites	30	5,820.392	0.000	0.000
Federal Projects Key	33			
Index	33			
Land and Water Acreage - TOTAL		398,814.481		
Leased Properties - TOTAL			92,983.160	
Water Acreage - TOTAL				43,711.416
TOTAL ALL PROPERTIES		491,797.641		

* Water acreage is included in Land & Water Acreage



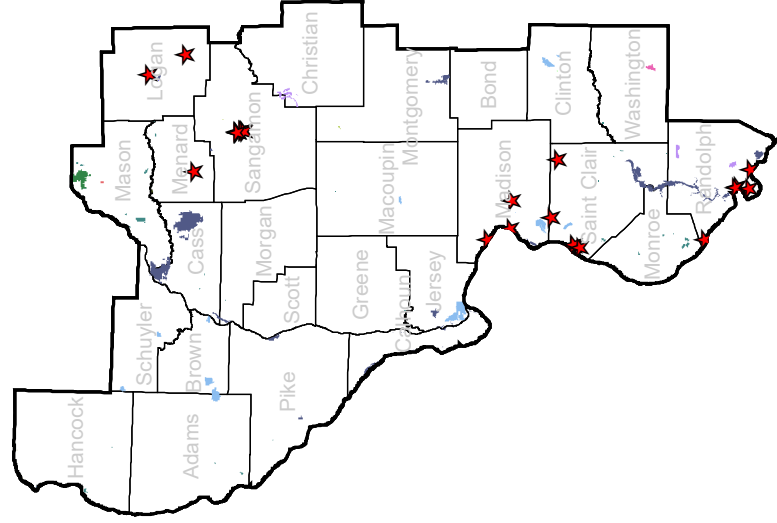
Region 1

Attendance: 10,630,192
Owned: 102,609
Leased: 13,458



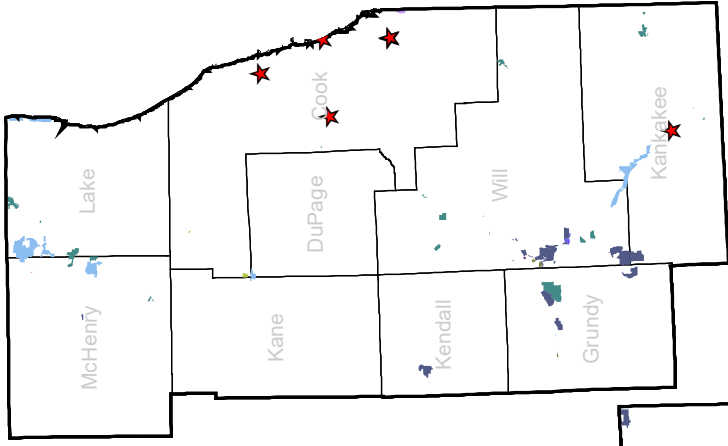
Region 4

Attendance: 6,043,345
Owned: 109,940
Leased: 28,519



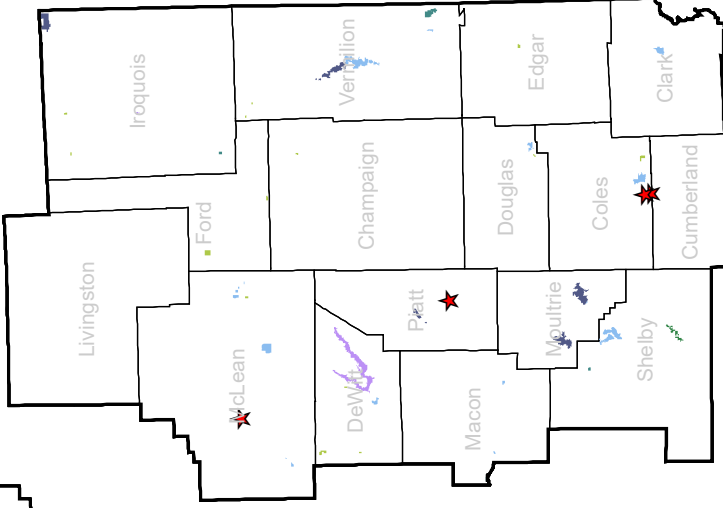
Region 2

Attendance: 5,416,782
Owned: 37,325
Leased: 5,382



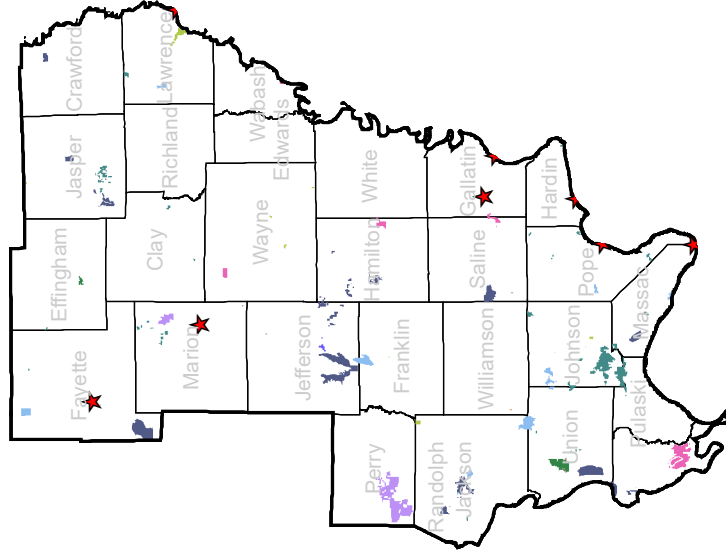
Region 3

Attendance: 4,818,422
Owned: 23,201
Leased: 18,971



Region 5

Attendance: 7,418,708
Owned: 125,740
Leased: 26,653



**STATE OF ILLINOIS
DEPARTMENT OF NATURAL RESOURCES**

Statement of Acreage Usage and Related Data

State Park	County	Management Division	Apportionment 2010 Districts		Current Acreage				Highway Map Codes	Property Location Codes	Region	Initial Acquisition		Federal Project Code	Attendance
			Senate	House	Land + Water	Leased	Water	Ded./Reg				Year	Acreage		
Adeline Jay Geo-Karis Illinois Beach SP	Lake	Land Management	30, 31	60, 61	2,874.946		78.000		A-9	50-3001-2	2	1943	1,114.000	1, 5, 7	1,149,787
<i>Illinois Beach NP</i>											2				
<i>North Dunes NP</i>											2				
Apple River Canyon	Jo Daviess	Land Management	45	89	1,907.119				A-4, B-3, B-4	50-1301-1	1	1932	155.240		127,300
<i>Apple River Canyon LWR</i>											1				
<i>Apple River Canyon NP</i>											1			45277.742	
Argyle Lake	McDonough	Land Management	47	94	1,734.504		95.000		G-2	50-1341-1	1	1948	1,051.890	1	361,582
<i>Argyle Hollow Barrens NP</i>											1				
Beaver Dam	Macoupin	Land Management	49	97	740.720		20.000		J-4	50-1461-4	4	1947	425.000	1, 5	227,203
Buffalo Rock	LaSalle	Land Management	38	76	298.000				D-7	50-3023-1	1	1929	43.000	5, 9	172,151
Castle Rock	Ogle	Land Management	45	90	2,013.626				C-6	50-1621-1	1	1967	160.000	5	98,900
<i>George B. Fell NP</i>											1				
Cave-In-Rock	Hardin	Land Management	59	118	365.300		2.000		O-9	50-1661-5	5	1929	64.500		365,815
Chain O' Lakes	Lake, McHenry	Land Management	31, 32	61, 63	6,067.043		2,758.230		A-8, A-9	50-1381-2	2	1945	840.000	1, 5, 6	466,333
<i>Turner Lake Fen NP</i>											2				
Channahon	Will	Land Management	38	75	2.030				D-8	50-3025-2	2	1963	2.030		175,081
Delabar	Henderson	Land Management	47	94	83.130				E-2	50-1821-1	1	1960	6.000		107,182
Dixon Springs	Pope	Land Management	59	118	801.453				O-8	50-1981-5	5	1946	391.400	6	50,375
Eagle Creek	Moultrie, Shelby	Land Management	51	101	73.650	1,315.120			I-7, I-8	50-4961-3	3	1973	40.530	1, 5	253,446
Edward R. Madigan	Logan	Land Management	50	100	981.911				H-6	50-3421-4	4	1970	741.030		51,494
Eldon Hazlet	Clinton	Land Management	54	107	144.630	2,531.470			K-6	50-1361-4	4	1968	38.760	1, 5	543,757

STATE OF ILLINOIS
DEPARTMENT OF NATURAL RESOURCES

Statement of Acreage Usage and Related Data

State Park	County	Management Division	Apportionment 2010 Districts		Current Acreage				Highway Map Codes	Property Location Codes	Region	Initial Acquisition		Federal Project Code	Attendance		
			Senate	House	Land + Water	Leased	Water	Ded./Reg				Year	Acreage				
Ferne Clyffe	Johnson, Union	Land Management	58, 59	115, 118	2,436.775		18.200		N-7	50-2181-5	5	1949	119.500		245,503		
			<i>Cedar/Draper's Bluff LWR</i>														
			<i>Round Bluff NP</i>														
Fort Defiance	Alexander	Land Management	59	118	38.330				J-4	50-2301-5	5	2014	38.330		111,000		
Fort Massac	Massac	Land Management	59	118	1,494.061		3.000		O-7, O-8	50-2381-5	5	1903	24.300	1	1,143,525		
			<i>Fort Massac LWR</i>														
			<i>Massac Forest NP</i>														
Fox Ridge	Coles	Land Management	55	110	1,683.097		17.000		I-9	50-2421-3	3	1938	269.810	1, 9	120,753		
			<i>Embarras River LWR</i>														
Frank Holten	St. Clair	Land Management	57	114	1,084.745		208.000		L-4	50-2501-4	4	1946	1,125.000	1	630,779		
Funks Grove	McLean	Land Management	44	87	202.320				G-6	50-6051-3	3	1969	183.720				
			<i>Funks Grove NP</i>														
			<i>Thaddeus Stubblefield Grove NP</i>														
Gebhard Woods	Grundy	Land Management	38	75	29.420		3.000		D-8	50-3022-2	2	1934	29.600	9	154,086		
Giant City	Jackson, Union	Land Management	58	115	4,049.640		1,000.000		N-6	50-2621-5	5	1927	1,162.000	5, 9	866,500		
			<i>Fern Rocks NP</i>														
Goose Lake Prairie	Grundy	Land Management	38	75	3,209.328		70.000		D-8	50-2701-2	2	1969	1,971.850	5	183,871		
			<i>Goose Lake Prairie NP</i>														
Hennepin Canal	Bureau, Henry, Lee, Rock Island, Whiteside	Land Management	36, 37, 38, 45	71, 73, 74, 76, 90	5,388.553		2,084.000		C-5, D-3, D-4, D-5, D-6	50-2761-1	1	1970	4,833.380	5, 8	1,970,893		
Horseshoe Lake - Madison	Madison	Land Management	56, 57	112, 113	3,158.244		1,266.000		K-4	50-2881-4	4	1971	46.170	1, 5	242,727		
			<i>Bohm Woods NP</i>														
Illini	LaSalle	Land Management	38	75, 76	507.639				D-7	50-2921-1	1	1934	406.000	1, 9	376,597		
Illinois and Michigan Canal	Grundy, LaSalle, Will	Land Management	38, 42, 43	75, 76, 84, 86	2,746.231				D-6, D-7, D-8, D-9	50-3021-2	2	1974	2,720.250				

STATE OF ILLINOIS
DEPARTMENT OF NATURAL RESOURCES

Statement of Acreage Usage and Related Data

State Park	County	Management Division	Apportionment 2010 Districts		Current Acreage				Highway Map Codes	Property Location Codes	Region	Initial Acquisition		Federal Project Code	
			Senate	House	Land + Water	Leased	Water	Ded./Reg				Year	Acreage		
James "Pate" Philip	Cook, DuPage, Kane	Land Management	28	55	504.641				C-8	50-7321-2	2	1991	527.000		
	<i>Tri-County Wetland LWR</i>														
								31.500			2				
Johnson Sauk Trail	Henry	Land Management	37	74	1,360.820		59.000		D-5	50-3041-1	1	1947	16.320	1, 5	313,831
Jubilee College	Peoria	Land Management	37	73	3,310.782		3.000		F-5	50-2561-1	1	1933	96.000	5	218,957
	<i>Jubilee College Forest NP</i>							60.000			1				
Kankakee River	Kankakee, Will	Land Management	38, 40	75, 79	3,938.327		55.440		E-9	50-3121-2	2	1938	35.000	1, 5	1,169,253
	<i>Kankakee River NP</i>							139.000			2				
Kickapoo	Vermilion	Land Management	52	104	4,197.076		184.000		G-10, H-10	50-3161-3	3	1939	1,327.020	1, 9	1,077,255
	<i>Carl Flierman's River NP</i>							23.430			3				
	<i>Middle Fork Woods NP</i>							79.000			3				
Lake Le-Aqua-Na	Stephenson	Land Management	45	89	717.431		43.000		A-5	50-3241-1	1	1949	614.580	1, 5	69,062
Lake Murphysboro	Jackson	Land Management	58	115	1,021.210		151.000		N-6	50-3261-5	5	1948	904.000	1, 5	233,494
	<i>Lake Murphysboro Hill Prairies LWR</i>							90.000			5				
Lincoln Trail	Clark	Land Management	55	109	1,022.620		146.000		J-10	50-3481-3	3	1936	31.400	1, 5	
	<i>American Beech Woods NP</i>							20.500			3				
Lincoln Trail Homestead	Macon	Land Management	44	87	82.230				H-6	50-3441-3	3	1938	62.000	1	49,256
Lowden	Ogle	Land Management	45	90	210.059				B-6	50-3561-1	1	1945	207.120	1, 6	263,380
Matthiessen	LaSalle	Land Management	38	76	4,565.220		102.630		D-7, E-7	50-3681-1	1	1943	174.560	5	389,248
	<i>Margery C. Carlson NP</i>							234.340			1				
	<i>Matthiessen Dells NP</i>							86.430			1				
Mississippi Palisades	Carroll	Land Management	36	71	2,439.420				B-4	50-3801-1	1	1929	376.960	1, 5, 9	344,684
	<i>Sentinel NP</i>							48.400			1				

STATE OF ILLINOIS
DEPARTMENT OF NATURAL RESOURCES

Statement of Acreage Usage and Related Data

State Park	County	Management Division	Apportionment 2010 Districts		Current Acreage				Highway Map Codes	Property Location Codes	Region	Initial Acquisition		Federal Project Code	Attendance
			Senate	House	Land + Water	Leased	Water	Ded./Reg				Year	Acreage		
Moraine Hills	McHenry	Land Management	26	52	1,897.936		95.000		B-8	50-3721-2	2	1924	1.500	5	716,252
								294.500			2				
Moraine View	McLean	Land Management	53	106	2,248.090		158.000		G-7	50-3761-3	3	1959	516.270	1, 5, 10	278,715
Morrison-Rockwood	Whiteside	Land Management	36	71	1,163.800		77.000		C-4	50-3841-1	1	1965	174.000	1, 5	339,500
Nauvoo	Hancock	Land Management	47	94	147.920		13.000		F-1	50-3881-4	4	1948	143.000		218,135
Pere Marquette	Jersey	Land Management	49	97	8,590.910				J-3, K-3	50-4081-4	4	1932	1,511.000	1, 5, 9	422,374
								10.000			4				
								260.000			4				
								304.000			4				
Prophetstown	Whiteside	Land Management	45	90	59.800		3.000		C-5	C-5	1	1948	53.500		96,000
Pyramid	Perry	Land Management	58	115, 116	18,997.551		350.000		M-5, M-6	50-4321-5	5	1965	1,600.000	1	208,858
Ramsey Lake	Fayette	Land Management	49	98	1,972.060		42.000		J-4	50-4361-5	5	1947	815.000	5	244,061
								11.260			5				
Red Hills	Lawrence	Land Management	55	109	948.430		40.000		K-10	50-4441-5	5	1943	797.000	1, 5	397,615
								11.100			5				
								32.000			5				
Rock Cut	Winnebago	Land Management	34	68	2,993.958		164.000		B-7	50-4521-1	1	1957	13.000	1, 5	1,032,676
								20.000			1				
Rock Island Trail	Peoria, Stark	Land Management	37, 46	73, 74, 92	416.515				E-5, F-5	50-2451-1	1	1969	388.080	1	143,596
								3.750			1				
Sam Parr	Jasper	Land Management	54	108	1,180.200		183.000		J-9	50-4801-5	5	1960	72.090	1, 5	155,283
Sangchris Lake	Christian, Sangamon	Land Management	49, 50	98, 100	3,124.231				I-5, I-6	50-4761-4	4	1969	1,414.000	1, 10	674,875

STATE OF ILLINOIS
DEPARTMENT OF NATURAL RESOURCES

Statement of Acreage Usage and Related Data

State Park	County	Management Division	Apportionment 2010 Districts		Current Acreage				Highway Map Codes	Property Location Codes	Region	Initial Acquisition		Federal Project Code	Attendance	
			Senate	House	Land + Water	Leased	Water	Ded./Reg				Year	Acreage			
Siloam Springs	Adams, Brown	Land Management	47	93	5,587.720		58.000		H-2	50-5121-4	4	1942	406.700	1	169,847	
	<i>Robert A. Evers LWR</i>														363.870	4
Silver Springs	Kendall	Land Management	25	50	1,330.954		26.000		C-8, D-8	50-5161-2	2	1970	1,314.300	1	335,376	
South Shore	Clinton	Land Management	54	107	51.108				K-6, L-6	50-1362-4	4	1966	39.090			
Spitler Woods	Macon	Land Management	51	101	202.500				H-7	50-5201-3	3	1937	172.000		494,935	
	<i>Spitler Woods NP</i>														159.000	3
Starved Rock	LaSalle	Land Management	38	76	2,862.237		20.000		D-7	50-5321-1	1	1911	315.000	1, 5, 9	2,140,191	
	<i>Starved Rock NP</i>														699.850	1
Stephen A. Forbes	Marion	Land Management	54	107	3,103.380		594.000		K-7	50-2281-5	5	1959	20.000	1, 6	159,138	
Walnut Point	Douglas	Land Management	55	110	631.190		59.000		I-9	50-2021-3	3	1961	464.190	1, 5	169,759	
	<i>Upper Embarras Woods LWR</i>														100.000	3
	<i>Upper Embarras Woods NP</i>														65.000	3
Wayne Fitzgerald	Franklin, Jefferson	Land Management	54, 59	107, 117	6.340	3,235.270			M-7	50-4481-5	5	1996	6.340	1, 5, 6	1,214,749	
Weinberg-King	Brown, Schuyler	Land Management	47	93	2,342.410		4.000		G-2, H-3	50-5421-4	4	1967	482.300	1	66,230	
	<i>Williams Creek Bluff LWR</i>														75.247	4
Weldon Springs	DeWitt	Land Management	44	87	551.220		28.000		G-7, H-7	50-5441-3	3	1948	119.960	1, 5, 9	291,421	
White Pines Forest	Ogle	Land Management	45	90	385.000				C-6	50-5521-1	1	1927	315.000	5, 9	295,378	
	<i>White Pines Forest NP</i>														43.000	1
William G. Stratton	Grundy	Land Management	38	75	6.750				D-8	50-3024-2	2	1959	3.000	1		
Wolf Creek	Shelby	Land Management	51	101	1.000	2,035.280			I-7	50-4962-3	3	1976	1.000	1, 5	300,206	
TOTAL STATE PARK ACREAGE AND ATTENDANCE					128,289.491	9,117.140	10,280.500	10,686.658								24,890,230

STATE OF ILLINOIS
DEPARTMENT OF NATURAL RESOURCES

Statement of Acreage Usage and Related Data

State Conservation Area	County	Management Division	Apportionment 2010 Districts		Current Acreage				Highway Map Codes	Property Location Codes	Region	Initial Acquisition		Federal Project Code	Attendance
			Senate	House	Land + Water	Leased	Water	Ded./Reg				Year	Acreage		
Anderson Lake	Fulton, Schuyler	Land Management	47	93, 94	2,247.740		1,134.000		G-4	50-3011-1	1	1947	911.190	1, 6, 8, 10, 11	68,409
Beall Woods	Wabash	Land Management	54	108	635.600		15.000		L-10	50-1421-5	5	1965	626.600	5	132,402
	<i>Beall Woods LWR</i>										5				
	<i>Beall Woods NP</i>							333.000			5				
Des Plaines	Will	Land Management	38	75	4,010.810		90.000		D-8, D-9	50-1431-2	2	1955	273.190		311,553
	<i>Des Plaines Dolomite Prairies LWR</i>							575.000			2				
	<i>Grant Creek Prairie NP</i>							78.000			2				
Green River	Lee	Land Management	45	90	2,563.330				C-5, C-6, D-5, D-6	50-1521-1	1	1940	480.000	6	19,945
Hamilton County	Hamilton, White	Land Management	59	118	1,683.000		71.000		M-8	50-2741-5	5	1960	99.000		148,037
Horseshoe Lake - Alexander	Alexander	Land Management	59	118	11,772.161		1,946.000		O-6, P-6	50-1441-5	5	1927	49.560	1, 6, 8, 10	101,900
	<i>Horseshoe Lake NP</i>							492.000			5				
Iroquois County	Iroquois	Land Management	40, 53	79, 105	2,788.410		13.000		E-10	50-1481-3	3	1944	1,920.000	6	20,275
	<i>Hooper Branch Savanna NP</i>							560.000			3				
	<i>Iroquois County State Wildlife Area LWR</i>							1,913.000			3				
Marshall	Marshall, Peoria, Putnam	Land Management	37, 38	73, 76	6,511.284		4,140.000		E-6	50-1571-1	1	1955	2,570.000	1, 5, 6, 8	90,505
	<i>Marshall County Hill Prairies LWR</i>							42.500			1				
Mermet Lake	Massac	Land Management	59	118	2,255.780		690.000		O-7	50-1601-5	5	1949	10.000	1, 6	189,850
	<i>Mermet Lake Flatwoods LWR</i>							70.000			5				
	<i>Mermet Swamp NP</i>							43.000			5				
Pekin Lake	Tazewell	Land Management	46	91	1,488.070		548.000		F-5	50-1691-1	1	1966	1,087.850		
Randolph County	Randolph	Land Management	58, 59	116, 118	1,117.980		65.000		M-5	50-4401-4	4	1958	25.000	1, 5	154,043
Rice Lake	Fulton	Land Management	46	91	6,811.150		1,383.000		G-4, G-5	50-1701-1	1	1943	2,215.730	1, 6	59,820

**STATE OF ILLINOIS
DEPARTMENT OF NATURAL RESOURCES**

Statement of Acreage Usage and Related Data

State Conservation Area	County	Management Division	Apportionment 2010 Districts		Current Acreage				Highway Map Codes	Property Location Codes	Region	Initial Acquisition		Federal Project Code	Attendance
			Senate	House	Land + Water	Leased	Water	Ded./Reg				Year	Acreage		
Saline County	Gallatin, Saline	Land Management	59	118	1,270.420		105.000		N-8	50-4641-5	5	1959	40.000	1	163,704
								1.600			5				
Sam Dale Lake	Wayne	Land Management	54	108	1,302.000		194.000		L-8	50-1961-5	5	1959	40.000	1, 6	73,881
Sanganois	Cass, Mason, Schuyler	Land Management	47	93, 94	11,708.500		1,826.000		G-3, G-4, H-3	50-1771-4	4	1948	3,161.780	1, 6, 8, 10	63,685
								128.400			4				
Spring Lake	Tazewell	Land Management	46, 47	91, 94	2,441.550		1,285.000		F-5, G-5	50-5241-1	1	1950	632.000	1, 9	146,580
Union County	Union	Land Management	58	115	6,095.231		1,300.000		O-6	50-1841-5	5	1943	40.000	1, 6, 8	51,336
Washington County	Washington	Land Management	58	115	1,427.400		325.000		L-6	50-5401-4	4	1959	160.000	1, 5	142,712
								40.000			4				
William W. Powers	Cook	Land Management	17	33, 34	613.820		419.000		C-10	50-5601-2	2	1947	160.000		389,011
Woodford	Tazewell, Woodford	Land Management	37, 53	73, 106	5,803.721		4,976.226		E-5, E-6, F-5, F-6	50-3031-1	1	1928	60.000	1	89,001

TOTAL STATE CONSERVATION AREA ACREAGE AND ATTENDANCE **74,547.957 0.000 20,525.226 4,319.500 2,416,649**

Fish Facility	County	Management Division	Apportionment 2010 Districts		Current Acreage				Highway Map Codes	Property Location Codes	Region	Initial Acquisition		Federal Project Code	Attendance
			Senate	House	Land + Water	Leased	Water	Ded./Reg				Year	Acreage		
Jake Wolf Memorial Fish Hatchery	Mason	Resource Conservation	47	94	124.400		37.000		G-5	20-4112-4	4	1980	40.000	1	
LaSalle Fish Hatchery	LaSalle	Resource Conservation	38	75	3.500	32.500	3.500		E-7	20-4115-1	1			1	
Little Grassy Fish Hatchery	Williamson	Resource Conservation	59	117	104.750		19.600		N-6	20-4113-5	5	1956	98.000	1, 5	

TOTAL STATE FISH FACILITY ACREAGE AND ATTENDANCE **232.650 32.500 60.100 0.000**

STATE OF ILLINOIS
DEPARTMENT OF NATURAL RESOURCES

Statement of Acreage Usage and Related Data

State Natural Area	County	Management Division	Apportionment 2010 Districts		Current Acreage				Highway Map Codes	Property Location Codes	Region	Initial Acquisition		Federal Project Code	Attendance
			Senate	House	Land + Water	Leased	Water	Ded./Reg				Year	Acreage		
Alorton Heron Rookery	St. Clair	Land Management	57	114	8.760				L-4	50-2503-4	4	1998	5.400		
Andalusia Slough	Rock Island	Land Management	36	72	70.063				D-2	50-2760-1	1	2016	70.063		
Annbriar Karst	Monroe	Land Management	58	116	160.000				M-4	50-1319-4	4	2009	160.000		
Ayers Sand Prairie	Carroll	Land Management	36	71	115.500				B-4	50-1371-1	1	1973	35.500	5	
	<i>Ayers Sand Prairie NP</i>							115.000			1				
Barton-Sommer Woodland	Mason, Menard	Land Management	47, 50	94, 100	52.400				H-5	50-7331-4	4	1991	52.400		
	<i>Barton-Sommer Woodland NP</i>							52.500			4				
Berryville Shale Glade	Union	Land Management	58	115	84.020				O-6	50-6601-5	5	1985	40.720	5	
	<i>Berryville Shale Glade NP</i>							40.720			5				
	<i>Ren-Dill NP</i>							43.300			5				
Big Grand Pierre Glade	Pope	Land Management	59	118	330.610				O-8	50-1982-5	5	2006	108.660		
	<i>Big Grand Pierre Glade LWR</i>							330.610			5				
Black Crown Marsh	McHenry	Land Management	26	52	513.347				B-8	50-3724-2	2	1998	76.000		
	<i>Black Crown Marsh LWR</i>							156.300			2				
Brown Barrens	Union	Land Management	58	115	28.780				O-6	50-6661-5	5	1988	28.780		
	<i>Brown Barrens NP</i>							28.780			5				
Burton Cave	Adams	Land Management	47	93	85.710				H-1	50-6721-4	4	1981	85.710	5	
	<i>Burton Cave NP</i>							85.710			4				
Cache River	Johnson, Massac, Pulask	Land Management	59	118	17,783.310		3,427.000		O-7	50-2841-5	5	1970	1,158.790	5, 8, 10	101,813
	<i>Cache River LWR</i>							10,367.160			5				
	<i>Cave Creek Glade NP</i>							25.000			5				
	<i>Heron Pond - Little Black Slough NP</i>							1,938.000			5				
	<i>Section 8 Woods NP</i>							326.774			5				

STATE OF ILLINOIS
DEPARTMENT OF NATURAL RESOURCES

Statement of Acreage Usage and Related Data

State Natural Area	County	Management Division	Apportionment 2010 Districts		Current Acreage				Highway Map Codes	Property Location Codes	Region	Initial Acquisition		Federal Project Code	Attendance
			Senate	House	Land + Water	Leased	Water	Ded./Reg				Year	Acreage		
Calamus Lake	Macon	Land Management	44	87	119.253		25.000		H-6	50-3541-3	3	1987	70.840		
<i>Calamus Lake NP</i>								120.000			3				
Cecil White Prairie	Hancock	Land Management	47	94	33.340				G-2	50-5422-4	4	1998	33.000		
<i>Cecil White Prairie LWR</i>								33.000			4				
Cedar Glen	Hancock	Land Management	47	94	888.460				G-1	50-3884-4	4	2005	888.460		
<i>Cedar Glen LWR</i>								269.540			4				
<i>Cedar Glen NP</i>	Hancock							616.870			4				
Cedar Lake Bog	Lake	Land Management	31	61	39.700				A-9	50-1511-2	2	1975	32.740		
<i>Cedar Lake Bog NP</i>								30.200			2				
Chauncey Marsh	Crawford, Lawrence	Land Management	55	109	649.400				K-10	50-1251-5	5	1973	20.000		
<i>Chauncey Marsh LWR</i>								348.080			5				
<i>Chauncey Marsh NP</i>								155.000			5				
Chestnut Hills	Pulaski	Land Management	59	118	267.000				O-7	50-1721-5	5	1975	227.000	5	
<i>Chestnut Hills NP</i>								227.000			5				
Clear Creek Wetland	Cass	Land Management	47	93	61.869				H-3	50-1778-4	4	2005	61.869		
Collier Limestone Glade	Hardin	Land Management	59	118	105.650				N-9, O-9	50-1663-5	5	2005	105.650		
<i>Collier Limestone Glade NP</i>								105.650			5				
Cretaceous Hills	Pope	Land Management	59	118	499.950				O-8	50-1781-5	5	1960	175.000		
<i>Cretaceous Hills NP</i>								237.640			5				
Cypress Pond	Johnson, Union	Land Management	58, 59	115, 118	1,047.360				O-7	50-2041-5	5	1988	313.000		
<i>Cypress Pond LWR</i>								310.680			5				
Dean Hills	Fayette	Land Management	51	102	85.600				J-7	50-6381-5	5	1981	80.000	5	
<i>Dean Hills NP</i>								70.000			5				

STATE OF ILLINOIS
DEPARTMENT OF NATURAL RESOURCES

Statement of Acreage Usage and Related Data

FY 2020 Land and Water Report Page 13

State Natural Area	County	Management Division	Apportionment 2010 Districts		Current Acreage				Highway Map Codes	Property Location Codes	Region	Initial Acquisition		Federal Project Code	Attendance
			Senate	House	Land + Water	Leased	Water	Ded./Reg				Year	Acreage		
Deer Pond	Johnson	Land Management	59	118	252.567				O-7	50-6391-5	5	1986	61.670	5	
<i>Deer Pond NP</i>											5				
Denby Prairie	Macoupin	Land Management	49	97	7.100				J-4	50-6911-4	4	1985	7.100		
<i>Denby Prairie NP</i>											4				
Devil's Prop	Jefferson	Land Management	54	107	40.000				L-7	50-6771-5	5	1982	40.000	5	
Eagles Landing	Jo Daviess	Land Management	45	89	103.210				B-4	50-6424-1	1	2007	103.210		
Ellison Creek	Henderson	Land Management	47	94	40.000				F-2	50-5802-1	1	2005	40.000		
Elton E. Fawks Bald Eagle Refuge	Rock Island	Land Management	36	71	223.540				D-3	50-6491-1	1	1982	13.900		
<i>Elton E. Fawks Bald Eagle Refuge NP</i>											1				
Fall Creek Scenic Overlook	Adams	Land Management	47	93	222.830				H-1	50-2171-4	4	1980	247.330	2	3,740
<i>Fall Creek Gorge LWR</i>											4				
Flag Pond	Clay	Resource Conservation	54	107, 108	254.220				K-8	20-3603-5	5	2008	254.220		
<i>Flag Pond LWR</i>											5				
Fogelpole Cave	Monroe	Land Management	58	116	27.360				M-4	50-2191-4	4	1986	27.360		
<i>Fogelpole Cave NP</i>											4				
Foley Sand Prairie	Lee	Land Management	45	90	15.150				C-5	50-2211-1	1	1986	15.150		
<i>Foley Sand Prairie NP</i>											1				
Franklin Creek	Lee	Land Management	45	90	944.156				C-6	50-2481-1	1	1970	146.820	5	59,749
<i>Franklin Creek NP</i>											1				
French Bluff	Carroll	Land Management	36	71	344.560				C-4	50-3803-1	1	2001	344.560		
Fults Hill Prairie	Monroe	Land Management	58	116	921.530				M-4	50-2521-4	4	1970	372.600		
<i>Fults Hill Prairie NP</i>											4				

STATE OF ILLINOIS
DEPARTMENT OF NATURAL RESOURCES

Statement of Acreage Usage and Related Data

State Natural Area	County	Management Division	Apportionment 2010 Districts		Current Acreage				Highway Map Codes	Property Location Codes	Region	Initial Acquisition		Federal Project Code	Attendance
			Senate	House	Land + Water	Leased	Water	Ded./Reg				Year	Acreage		
Geissler Savanna	Hancock	Land Management	47	94	36.970				G-1	50-3882-4	4	1998	36.970		
<i>Geissler Savanna LWR</i>											4				
George S. Park Memorial Woods	Putnam	Land Management	38	76	80.000				E-6	50-3941-1	1	1967	80.000		
<i>George S. Park Memorial Woods NP</i>											1				
Gibbons Creek Barrens	Pope	Land Management	59	118	173.190				N-8	50-4643-5	5	2005	173.240		
Gillespie Prairie	Macoupin, Montgomery	Land Management	49	98	78.140				J-5	50-6881-4	4	1983	78.140		
<i>Gillespie Prairie LWR</i>											4				
Ginther Farm	Menard	Land Management	50	100	136.940				H-5	50-6241-4	4	2002	136.940		
Goodes Woods	Macoupin	Land Management	49	97	40.000				I-4	50-1462-4	4	1997	40.000		
<i>Goodes Woods NP</i>											4				
Gooseberry Island	Kankakee	Land Management	40	79	13.740				E-9	50-6401-2	2	1989	13.740		
<i>Gooseberry Island NP</i>											2				
Grandville Woods	Jasper	Resource Conservation	54	108	12.620				J-9	20-3595-5	5	2009	12.620		
Grigsby Marsh	McDonough	Land Management	47	94	36.718				G-2	50-7131-1	1	1989	36.718		
<i>Grigsby Marsh LWR</i>											1				
Grubb Hollow Prairie	Pike	Land Management	49	97	50.000				I-2	50-2721-4	4	1987	50.000		
<i>Grubb Hollow Prairie NP</i>											4				
Guthrie Cave	Union	Land Management	58	115	81.900				N-6	50-2141-5	5	1986	81.900		
<i>Guthrie Cave LWR</i>											5				
Hanging Rock Sandstone Cliff	Clay	Land Management	54	108	93.500				K-8	50-1962-5	5	1999	93.500		
<i>Martin T. Snyder Memorial NP</i>											5				

STATE OF ILLINOIS
DEPARTMENT OF NATURAL RESOURCES

Statement of Acreage Usage and Related Data

FY 2020 Land and Water Report Page 15

State Natural Area	County	Management Division	Apportionment 2010 Districts		Current Acreage				Highway Map Codes	Property Location Codes	Region	Initial Acquisition		Federal Project Code	Attendance
			Senate	House	Land + Water	Leased	Water	Ded./Reg				Year	Acreage		
Hanover Bluff	Jo Daviess	Land Management	45	89	918.637				B-4	50-6421-1	1	1981	361.700	5	
<i>Hanover Bluff LWR</i>											1				
<i>Hanover Bluff NP</i>											1				
Harlem Hills	Winnebago	Land Management	34	68	92.924				B-7	50-1261-1	1	1972	52.590		
<i>Harlem Hills NP</i>											1				
Harper-Rector Woods	Fulton	Land Management	47	94	37.971				G-3	50-6741-1	1	1988	38.800		
<i>Harper-Rector Woods NP</i>											1				
Harry "Babe" Woodyard	Vermilion	Land Management	52	104	1,331.213				H-10	50-3167-3	3	1996	1,043.000		
<i>Little Vermilion River LWR</i>											3				
Henry Allan Gleason	Mason	Land Management	47	94	120.000				G-4	50-1784-4	4	1970	80.000		
<i>Henry Allan Gleason NP</i>											4				
Hitts Siding Prairie	Will	Land Management	38	75	261.236				D-9	50-3371-2	2	1995	250.400		
<i>Hitts Siding Prairie NP</i>											2				
Illinois Caverns	Monroe	Land Management	58	116	120.000				M-4	50-6811-4	4	1985	9.290		
Iroquois Woods	Kankakee	Land Management	40	79	44.400				E-9	50-7181-2	2	1990	20.000		
<i>Iroquois Woods NP</i>											2				
Jackson Slough Woods	St. Clair	Land Management	58	116	76.700				L-5	50-6571-4	4	1982	39.000	5	
<i>Jackson Slough Woods LWR</i>											4				
James "Gene" Korando Pond	Jackson	Resource Conservation	58	115	152.390		43.000		N-5	20-3552-5	5	2004	90.000		
<i>Lovets Pond NP</i>											5				
Julius J. Knobeloch Woods	St. Clair	Land Management	58	116	35.130				L-5	50-6751-4	4	1982	35.130	5	
<i>Julius J. Knobeloch Woods NP</i>											4				
Kidd Lake Marsh	Monroe	Land Management	58	116	559.060				M-4	50-2527-4	4	1970	218.000	8	

STATE OF ILLINOIS
DEPARTMENT OF NATURAL RESOURCES

Statement of Acreage Usage and Related Data

State Natural Area	County	Management Division	Apportionment 2010 Districts		Current Acreage				Highway Map Codes	Property Location Codes	Region	Initial Acquisition		Federal Project Code	Attendance
			Senate	House	Land + Water	Leased	Water	Ded./Reg				Year	Acreage		
Kishwaukee River	DeKalb	Land Management	35	70	570.340				C-7	50-4883-1	1	2001	570.340		
<i>Lake Como</i>	Whiteside	Land Management	45	90	135.882		65.000		C-5	50-4242-1	1	2002	135.880		
Lake in the Hills Fen	McHenry	Land Management	32	64	139.576				B-8	50-5221-2	2	1988	73.280	5	
<i>Lake in the Hills Fen NP</i>											2				
Lake Renwick Heron Rookery	Will	Land Management	42	84	316.705		192.000		D-9	50-6871-2	2	1990	315.460	5	
<i>Lake Renwick Heron Rookery NP</i>											2				
Long Branch Sand Prairie	Mason	Land Management	47	94	93.140				G-4	50-6981-4	4	1988	93.140		
<i>Long Branch Sand Prairie NP</i>											4				
Long Run Seep	Will	Land Management	43	85	82.780				D-9	50-3581-2	2	1989	41.300		
<i>Long Run Seep NP</i>											2				
Lower Fox River - Blake's Landing	LaSalle	Land Management	38	75, 76	29.860				D-7	50-2331-1	1	1971	33.240		
<i>Lower Fox River - Blake's Landing NP</i>											1				
Lusk Creek Canyon	Pope	Land Management	59	118	125.000				N-8	50-3601-5	5	1970	280.000		
<i>Lusk Creek Canyon NP</i>											5				
Manito Prairie	Tazewell	Land Management	46	91	21.600				F-5	50-6531-1	1	1981	19.640	5	
<i>Manito Prairie NP</i>											1				
Margaret Guzy Pothole Wetlands	Shelby	Land Management	51	101	159.000				I-7	50-4965-3	3	1981	159.000	5	
<i>Margaret Guzy Pothole Wetlands LWR</i>											3				
Marissa Woods	St. Clair	Land Management	58	116	25.287				M-5	50-6461-4	4	1981	25.287	5	
<i>Marissa Woods NP</i>											4				
Massasauga Prairie	Warren	Land Management	47	94	6.240				F-3	50-6621-1	1	1982	6.240	5	
<i>Massasauga Prairie NP</i>											1				

STATE OF ILLINOIS
DEPARTMENT OF NATURAL RESOURCES

Statement of Acreage Usage and Related Data

State Natural Area	County	Management Division	Apportionment 2010 Districts		Current Acreage				Highway Map Codes	Property Location Codes	Region	Initial Acquisition		Federal Project Code	Attendance
			Senate	House	Land + Water	Leased	Water	Ded./Reg				Year	Acreage		
Matanzas Prairie	Mason	Land Management	47	94	81.800				G-4	50-6471-4	4	1985	27.640		
<i>Matanzas Prairie NP</i>													27.640		4
McClure School Shale Glade	Union	Land Management	58	115	61.360				O-6	50-6481-5	5	1987	61.360		
<i>McClure School Shale Glade NP</i>													41.300		5
McMaster Woods	Greene	Land Management	49	97	40.000				J-3	50-1652-4	4	2005	40.000		
<i>McMaster Woods NP</i>													40.000		4
Meredosia Hill Prairie	Morgan	Land Management	49	97	36.250				H-3	50-6631-4	4	1985	30.020	5	
<i>Meredosia Hill Prairie NP</i>													36.220		4
Miller Shrub Swamp	Marion	Land Management	54	107	35.680				L-7	50-7101-5	5	1988	20.240		
<i>Miller Shrub Swamp NP</i>													35.680		5
Miller-Anderson Woods	Bureau, Putnam	Land Management	37, 38	73, 76	545.473		3.000		E-6	50-3781-1	1	1970	258.500		
<i>Miller-Anderson Woods NP</i>													340.100		1
Millhurst Fen	Kendall	Land Management	25	50	7.000				D-8	50-5162-2	2	2000	7.000		
<i>Millhurst Fen NP</i>													7.100		2
Mineral Marsh	Henry	Land Management	45	90	230.000				D-5	50-2531-1	1	1994	230.000		
<i>Mineral Marsh NP</i>													230.021		1
Mississippi River Sand Hills	Hancock	Land Management	47	94	45.490				G-1	50-2851-4	4	1972	45.490		
<i>Mississippi River Sand Hills NP</i>													45.000		4
Mitchell's Grove	LaSalle	Land Management	38	76	184.485				D-6	50-5323-1	1	1997	184.485		
<i>Mitchell's Grove NP</i>													180.087		1
Momence Wetlands	Kankakee	Land Management	40	79	769.773				E-9	50-6611-2	2	1984	30.000	1, 5	
<i>Momence Wetlands LWR</i>													519.000		2
<i>Momence Wetlands NP</i>													72.000		2

**STATE OF ILLINOIS
DEPARTMENT OF NATURAL RESOURCES**

Statement of Acreage Usage and Related Data

State Natural Area	County	Management Division	Apportionment 2010 Districts		Current Acreage				Highway Map Codes	Property Location Codes	Region	Initial Acquisition		Federal Project Code	Attendance
			Senate	House	Land + Water	Leased	Water	Ded./Reg				Year	Acreage		
Redwing Slough	Lake	Land Management	31	61	1,043.570				A-9	50-7011-2	2	1991	485.000		
<i>Redwing Slough/Deer Lake LWR</i>											2				
Revis Hill Prairie	Mason	Land Management	47	94	419.740				G-5	50-2351-4	4	1973	55.800	5	
<i>Revis Hill Prairie NP</i>											4				
Rock Cave	Effingham	Land Management	55	109	139.360				J-7	50-2981-5	5	1981	82.360	5	
<i>Rock Cave LWR</i>											5				
<i>Rock Cave NP</i>											5				
Rockton Bog	Winnebago	Land Management	34	68	103.050				A-6	50-4581-1	1	1970	34.720		
<i>Rockton Bog NP</i>											1				
Sand Prairie - Scrub Oak	Mason	Land Management	47	94	1,553.090				G-4	50-6151-4	4	1969	960.000	5	
<i>Sand Prairie - Scrub Oak NP</i>											4				
Sandy Ford	LaSalle	Land Management	38	76	203.140				E-7	50-3281-1	1	1965	203.140		
<i>Sandy Ford LWR</i>											1				
Shick Shack Sand Pond	Cass	Land Management	47	93	60.000				H-3	50-6511-4	4	1981	60.000	5	
<i>Shick Shack Sand Pond NP</i>											4				
Sielbeck Forest	Massac	Land Management	59	118	385.300				O-7	50-1603-5	5	1998	385.300		
<i>Sielbeck Forest LWR</i>											5				
Sipple Slough Woods	Washington	Land Management	58	115	40.000				L-5	50-7071-4	4	1990	40.000		
<i>Sipple Slough Woods LWR</i>											4				
Sparks Pond	Mason	Land Management	47	94	386.570				G-5	50-5853-4	4	1995	230.700		
<i>Sparks Pond LWR</i>											4				
Spring Bay Fen	Woodford	Land Management	37	73	114.860				F-5	50-2611-1	1	1977	44.700		
<i>Spring Bay Fen NP</i>											1				

STATE OF ILLINOIS
DEPARTMENT OF NATURAL RESOURCES

Statement of Acreage Usage and Related Data

State Natural Area	County	Management Division	Apportionment 2010 Districts		Current Acreage				Highway Map Codes	Property Location Codes	Region	Initial Acquisition		Federal Project Code	Attendance
			Senate	House	Land + Water	Leased	Water	Ded./Reg				Year	Acreage		
Stemler Cave Woods	St. Clair	Land Management	57, 58	116, 113, 114	387.720				L-4	50-6521-4	4	1981	174.340	5	
<i>Stemler Cave Woods NP</i>								194.820			4				
Sunbury Railroad Prairie	Livingston	Land Management	53	105	6.040				E-8	50-6861-3	3	1983	6.040		
<i>Sunbury Railroad Prairie NP</i>								6.000			3				
Swayne Hollow	Randolph	Land Management	58	115, 116	203.627				M-5	50-4409-4	4	2005	89.000		
<i>Swayne Hollow NP</i>								88.000			4				
Tapley Woods	Jo Daviess	Land Management	45	89	258.724				B-4	50-1801-1	1	1969	259.160		
<i>Tapley Woods LWR</i>	Jo Daviess							259.160			1				
Thomson-Fulton Sand Prairie	Whiteside	Land Management	36	71	82.700				C-4	50-5381-1	1	1967	36.700		
<i>Thomson-Fulton Sand Prairie NP</i>								37.600			1				
Thorn Creek Woods	Will	Land Management	40	79	473.595				D-10	50-2631-2	2	1975	275.250		
<i>Thorn Creek Woods NP</i>								473.595			2				
Volo Bog	Lake, McHenry	Land Management	26	52	1,243.150				B-8, B-9	50-5391-2	2	1970	47.540	5	69,818
<i>Pistakee Bog NP</i>								339.790			2				
<i>Volo Bog NP</i>								186.000			2				
Wagon Lake	St. Clair	Land Management	58	116	114.200		114.200		L-5	50-6781-4	4	1998	114.200		
<i>Wagon Lake LWR</i>								114.200			4				
Ward's Grove	Jo Daviess	Land Management	45	89	334.700				B-4	50-2011-1	1	1979	334.700		
<i>Ward's Grove NP</i>								334.700			1				
Wilmington Shrub Prairie	Will	Land Management	38	75	145.997				D-9	50-5471-2	2	1988	145.900		
<i>Vesely Prairie Unit NP</i>					244.000					50-0000-0	2	2014	244.000		
<i>Wilmington Shrub Prairie NP</i>								142.687							
Wise Ridge Bedrock Hill	Johnson	Land Management	59	118	555.845				O-7	50-2182-5	5	2010	555.845		

STATE OF ILLINOIS
DEPARTMENT OF NATURAL RESOURCES

Statement of Acreage Usage and Related Data

FY 2020 Land and Water Report Page 21

State Natural Area	County	Management Division	Apportionment 2010 Districts		Current Acreage				Highway Map Codes	Property Location Codes	Region	Initial Acquisition		Federal Project Code	Attendance			
			Senate	House	Land + Water	Leased	Water	Ded./Reg				Year	Acreage					
Wolf Road Prairie	Cook	Land Management	21	41	47.290				C-9	50-6541-2	2	1981	0.740	5				
														31.840			2	
<i>Wolf Road Prairie NP</i>																		
Yorkville Prairie	Kendall	Land Management	25	50	16.014				C-8	50-7061-2	2	1990	16.014					
														4.670			2	
TOTAL STATE NATURAL AREA ACREAGE AND ATTENDANCE					48,539.508	0.000	3,872.200	33,279.132								235,120		

State Fish and Wildlife Area	County	Management Division	Apportionment 2010 Districts		Current Acreage				Highway Map Codes	Property Location	Region	Initial Acquisition		Fed. Proj.	Attendance
			Senate	House	Land + Water	Leased	Water	Ded./Reg				Year	Acreage		
Banner Marsh	Fulton, Peoria	Land Management	46	91	4,432.046				F-5, G-5	50-1321-1	1	1973	227.500	1	68,290
Big Bend	Whiteside	Land Management	45	90	2,650.270		58.000		C-4, D-4	50-1351-1	1	1972	1,188.000	5, 10	
Bull Valley	McHenry	Land Management	32	63	126.850		93.330		B-8	50-3729-2	2	2002	126.850		
Cape Bend	Alexander	Land Management	59	118	1,368.680				O-6	50-1843-5	5	2002	1,368.680		
Carlyle Lake	Fayette	Land Management	51, 54	102, 107	1,688.710	8,178.000	60.000		K-6	50-1366-5	5	1972	4.380	1, 10	123,991
Chouteau Island	Madison	Land Management	56	111	2,330.840		8.160		K-4	50-2883-4	4	2000	188.630		
Coffeen Lake	Montgomery	Land Management	49, 51	98, 102	601.314	1,440.000			J-6	50-6321-4	4	2004	180.500	1, 3, 10, 12	47,933
Coleta Ponds	Whiteside	Land Management	45	90	11.710		3.000		C-5	50-3051-1	1	1949	11.710		
Crawford County	Crawford	Land Management	55	109	1,121.600				J-10	50-1711-5	5	1961	13.500		17,878
Crow's Foot	Boone	Land Management	32, 35	63, 69	109.639				B-7	50-4522-1	1	2002	109.639		
Devil's Island	Alexander, Union	Land Management	58, 59	115, 118	2,740.960				O-6	50-1842-5	5	2003	2,740.960		
Donnelley	Putnam	Land Management	38	76	664.600				D-6	50-2081-1	1	1981	280.000	5, 10	187,131
Double "T"	Fulton	Land Management	46	91	1,957.160		90.000		F-4	50-1703-1	1	2001	1,957.160	8	
Heidecke	Grundy	Land Management	38	75		1,474.720			D-8	50-2702-2	2			1	

STATE OF ILLINOIS
DEPARTMENT OF NATURAL RESOURCES

Statement of Acreage Usage and Related Data

FY 2020 Land and Water Report Page 22

State Fish and Wildlife Area	County	Management Division	Apportionment 2010 Districts		Current Acreage				Highway Map Codes	Property Location Codes	Region	Initial Acquisition		Federal Project Code	Attendance
			Senate	House	Land + Water	Leased	Water	Ded./Reg				Year	Acreage		
Henderson County	Henderson	Land Management	47	94	87.520		27.000		F-2	50-2661-1	1	1961	84.020		5,213
Henderson Creek	Henderson	Land Management			2,610.766		137.600			50-1822-1	1	2007	2,472.154		
Jim Edgar Panther Creek	Cass	Land Management	47	93	16,550.560		245.000		H-4	50-6261-4	4	1970	15,573.990		496,544
											4				
								575.000							
								32.000							
Kaskaskia River	Monroe, Randolph, St. Clair	Land Management	58, 59	116, 118	16,421.598	2,300.000	1,976.100		L-4, L-5, M-4, M-5	50-1311-4	4	1965	161.730	1, 6, 8	248,375
								266.900			4				
Kincaid Lake	Jackson	Land Management	58	115	3,757.182		3,000.000		N-6	50-3351-5	5	1981	5,077.800	1	327,435
Lake Depue	Bureau	Land Management	38	76	2,348.360		918.000		D-6	50-1491-1	1	1970	1,942.000	5, 10	
LaSalle Lake	LaSalle	Land Management	38	75	5.000	2,053.000			D-7, D-8, E-7, E-8	50-7091-1	1	1991	5.000	1	43,882
Marseilles	LaSalle	Land Management	38	75	2,514.740		22.000		D-7	50-1561-1	1	1973	667.000		
Mautino	Bureau	Land Management	37	74	910.790		74.200		D-5	50-7301-1	1	1990	891.000		16,108
Mazonia-Braidwood	Grundy, Kankakee, Will	Land Management	38	75	2,829.224	3,765.000	900.000		E-8, E-9	50-3501-2	2	1986	1,017.410	1	294,278
Meredosia Lake	Morgan	Land Management	47, 49	93, 97	925.000				H-3	50-7191-4	4	1990	925.000		
Middle Fork	Vermilion	Land Management	52	104	2,741.254				G-10	50-3162-3	3	1973	74.800		
								37.600			3				
Mississippi River	Calhoun, Jersey	Land Management	49, 56	97, 111			14,425.000		J-2, J-3, K-3, K-4	50-1651-4	4			8, 10	137,253
					16.350						4	1963	16.350		
					2,640.660		200.000				4	1969	1,231.630		
					3.520						4	1969	3.520		
Mississippi River - Pool 16	Rock Island	Land Management				5,115.500				50-1851-1	1				
Mississippi River - Pool 17	Rock Island	Land Management				1,386.000				50-1861-1	1				
Mississippi River - Pool 18	Henderson	Land Management				2,872.050				50-1871-1	1				

STATE OF ILLINOIS
DEPARTMENT OF NATURAL RESOURCES

Statement of Acreage Usage and Related Data

FY 2020 Land and Water Report Page 23

State Fish and Wildlife Area	County	Management Division	Apportionment 2010 Districts		Current Acreage				Highway Map Codes	Property Location Codes	Region	Initial Acquisition		Federal Project Code	Attendance	
			Senate	House	Land + Water	Leased	Water	Ded./Reg				Year	Acreage			
Mississippi River - Pool 21	Adams	Land Management				1,552.870				50-1881-4	4					
Mississippi River - Pool 22	Adams, Pike	Land Management				3,479.000				50-1891-4	4					
Mississippi River - Pool 24	Pike	Land Management				2,051.000				50-1901-4	4					
Morris Wetland	Grundy	Land Management	38	75	835.380				D-8	50-2703-2	2	2009	835.380			
Newton Lake	Jasper	Land Management	54	108		2,550.000			K-8	50-2001-5	5			1, 6	120,004	
Oquawka (Pool No. 18)	Henderson	Land Management	47	94		302.450			E-2	50-3211-1	1					
Peabody River King	St. Clair	Land Management	58	116	1,914.520		403.000		L-5	50-7161-4	4	1993	1,796.140	1	65,000	
Piatt County Unit	Piatt	Land Management	51, 52, 55	110, 101, 103	791.270				H-8	50-5443-3	3	2002	640.270			
<i>Upper Sangamon River LWR</i>																
											3					
Powerton Lake	Tazewell	Land Management	46	91	80.000	1,429.000			F-5	50-3251-1	1	1989	80.000		11,243	
Ray Norbut	Pike, Scott	Land Management	47, 49	93, 97	1,755.224				I-3	50-1681-4	4	1970	862.000	6, 10	13,649	
Rend Lake	Franklin, Jefferson	Land Management	54, 59	107, 117		12,690.000			L-7, M-7	50-4485-5	5	1996	22.000	1, 6	253,746	
Sahara Woods	Saline, Williamson	Land Management	59	117, 118	4,001.380				N-7, N-8	50-4642-5	5	1999	4,001.380	1	50,213	
Sangamon River	Sangamon	Land Management	50	99	179.350				H-5	50-1761-4	4	1928	126.850	10		
Shelbyville	Moultrie	Land Management	51	101	140.080	6,320.590			I-7, I-8	50-4969-3	3	1976	0.200	1, 6	424,385	
Snakeden Hollow	Knox	Land Management	37	74	2,990.309		380.000		E-4	50-6941-1	1	1987	2,373.000	1, 6, 10	79,141	
Ten Mile Creek	Hamilton, Jefferson	Land Management	54, 59	107, 108, 117	5,964.160				L-7, L-8, M-7, M-8	50-7021-5	5	1988	5,823.860	1, 6	86,840	
Turkey Bluffs	Randolph	Land Management	58	116	2,264.310		8.000		M-5, N-5	50-1971-4	4	1980	1,886.560	6	19,623	
TOTAL STATE FISH AND WILDLIFE AREA ACREAGE AND ATTENDANCE					95,082.886	73,384.180	8,603.390	1,702.770							3,138,155	

STATE OF ILLINOIS
DEPARTMENT OF NATURAL RESOURCES

Statement of Acreage Usage and Related Data

FY 2020 Land and Water Report Page 24

State Wildlife Area	County	Management Division	Apportionment 2010 Districts		Current Acreage				Highway Map Codes	Property Location Codes	Region	Initial Acquisition		Federal Project Code	Attendance
			Senate	House	Land + Water	Leased	Water	Ded./Reg				Year	Acreage		
Copperhead Hollow	Jersey	Land Management	49	97	1,356.193					50-4086-4	4	2007	1,152.300	10	
Iris and Jack Witkowsky	Jo Daviess	Land Management	45	89	1,311.880				B-3, B-4	50-7051-1	1	1986	405.000		
Nauvoo Flat Wildlife Sanctuary (Pool No. 19)	Hancock	Land Management	47	94		700.000			F-1	50-6271-4	4				
Site W-Burning Star Mine No. 5 Wildlife Area	Jackson	Land Management	58	115	4,508.341				I-3	50-5054-5	5	2015	4,508.341		

TOTAL STATE WILDLIFE AREA ACREAGE AND ATTENDANCE

7,176.414 700.000 0.000 0.000

State Trail and Greenway	County	Management Division	Apportionment 2010 Districts		Current Acreage				Highway Map Codes	Property Location Codes	Region	Initial Acquisition		Federal Project Code	Attendance
			Senate	House	Land + Water	Leased	Water	Ded./Reg				Year	Acreage		
Burnham Greenway	Cook	Land Management	17	33, 34	10.230				C-10	50-5602-2	2	1997	10.230		
Jane Addams	Stephenson	Land Management	45	89		142.170			A-5	50-3241-1	2	2011	142.700		
Sangamon Valley	Macoupin, Menard, Sangamon	Land Management	49, 50	98, 99, 100	428.830				H-5, I-5	50-4763-4	4	2001	599.600		
Tunnel Hill	Johnson, Pulaski, Saline, Williamson	Land Management	59	117, 118	906.642				O-7, N-7, N-8	50-7271-5	5	1991	784.300		51,109

TOTAL STATE TRAIL AND GREENWAY ACREAGE AND ATTENDANCE

1,345.702 142.170 0.000 0.000

51,109

State Memorial	County	Management Division	Apportionment 2010 Districts		Current Acreage				Highway Map Codes	Property Location Codes	Region	Initial Acquisition		Federal Project Code	Attendance
			Senate	House	Land + Water	Leased	Water	Ded./Reg				Year	Acreage		
Fort Edwards	Hancock	Land Management	47	94	0.100				G-1	50-2291-4	4	1931	0.060		

TOTAL STATE MEMORIAL ACREAGE AND ATTENDANCE

0.100 0.000 0.000

STATE OF ILLINOIS
DEPARTMENT OF NATURAL RESOURCES

Statement of Acreage Usage and Related Data

FY 2020 Land and Water Report Page 25

State Boating Access Area	County	Management Division	Apportionment 2010 Districts		Current Acreage				Highway Map Codes	Property Location Codes	Region	Initial Acquisition		Federal Project Code	Attendance
			Senate	House	Land + Water	Leased	Water	Ded./Reg				Year	Acreage		
Crosses Corner (Pool 17)	Mercer	Land Management	36	72		2.000			D-2	50-3150-1	1				
Henderson Creek (Pool No. 19)	Henderson	Land Management	47	94		49.300			E-2, F-2	50-2401-1	1				
Meyers Landing (Pool No. 21)	Adams	Land Management	47	93	3.000				G-1	50-2911-4	4	1970	3.000		
Miller's Hollow (Pool No. 13)	Carroll	Land Management	36	71		90.210			B-4	50-2801-1	1				
Montebello	Hancock	Land Management	47	94	3.300				G-1	50-3821-4	4	1958	3.300		
Putney's Landing (Pool No. 18)	Henderson	Land Management	47	94		125.920			E-2	50-2441-1	1			1	

TOTAL STATE BOATING ACCESS AREA ACREAGE AND ATTENDANCE

6.300 267.430 0.000 0.000

State Recreation Area	County	Management Division	Apportionment 2010 Districts		Current Acreage				Highway Map Codes	Property Location Codes	Region	Initial Acquisition		Federal Project Code	Attendance
			Senate	House	Land + Water	Leased	Water	Ded./Reg				Year	Acreage		
Butterfield Trail	Iroquois	Land Management	53	105	142.740				F-9	50-1484-3	3	2007	142.740		
Clinton Lake	DeWitt	Land Management	44	87	51.910	9,300.000			G-7, H-7	50-1791-3	3	1989	7.010	1, 8	1,181,622
Golconda Marina	Pope	Land Management	59	118	534.700			13.000	O-8	50-6921-5	5	1988	221.350	1	
Mackinaw River	Tazewell	Land Management	44, 53	87, 106	1,528.000			3.800	F-6	50-1671-1	1	1970	535.000	5	11,398
	<i>ParkLands NP</i>														40.000
North Point Marina	Lake	Land Management	31	61	78.140				A-9	50-3004-2	2	1972	23.060	1, 7, 13	
Shabbona Lake	DeKalb	Land Management	35	70	1,545.640			319.000	C-7	50-4881-1	1	1970	5.180	1, 5	454,060
World Shooting Complex	Randolph	Land Management	58	116	1,619.765				M-5	50-7451-4	4	2003	1,178.830	1	

TOTAL STATE RECREATION AREA ACREAGE AND ATTENDANCE

5,500.895 9,300.000 335.800 40.000

1,647,080

STATE OF ILLINOIS
DEPARTMENT OF NATURAL RESOURCES

Statement of Acreage Usage and Related Data

State Forest	County	Management Division	Apportionment 2010 Districts		Current Acreage				Highway Map Codes	Property Location Codes	Region	Initial Acquisition		Federal Project Code	Attendance
			Senate	House	Land + Water	Leased	Water	Ded./Reg				Year	Acreage		
Big River	Henderson	Land Management	47	94	2,894.900				E-2	50-5801-1	1	1941	1,047.250	1	150,955
											1				
								540.850							
Hidden Springs	Shelby	Land Management	55	109	1,119.732		4.400		J-7, J-8	50-5901-3	3	1957	313.920		65,514
Lowden-Miller	Ogle	Land Management	45	90	2,355.575				C-6	50-7421-1	1	1992	1,185.900	1	19,023
Sand Ridge	Mason	Land Management	46, 47	91, 94	7,446.010				G-4, G-5	50-5851-4	4	1939	5,504.060	10	89,127
Spoon River	Knox	Land Management	37	74	1,680.800				E-4	50-6943-1	1	2003	1,680.800		
Trail of Tears	Union	Land Management	58	115	5,199.240		5.000		N-6, O-6	50-5951-5	5	1932	3,558.000	6, 9	19,500
								222.000			5				
Wildcat Hollow	Effingham	Land Management	51	102	730.290				J-8, K-8	50-6101-5	5	1968	280.400	10	
TOTAL STATE FOREST ACREAGE AND ATTENDANCE					21,426.547	0.000	9.400	762.850							344,119

Game Propagation Center	County	Management Division	Apportionment 2010 Districts		Current Acreage				Highway Map Codes	Property Location Codes	Region	Initial Acquisition		Federal Project Code	Attendance
			Senate	House	Land + Water	Leased	Water	Ded./Reg				Year	Acreage		
Des Plaines	Will	Land Management	38	75	320.000				D-9	50-4214-2	2	1960	320.000		
James C. Helfrich	Logan	Land Management	50	100	28.420				H-6	50-4215-4	4	1970	741.030		
Mt. Vernon	Jefferson	Land Management	54	107	739.000		8.000		L-7, M-7	50-4212-5	5	1929	759.000		
TOTAL GAME PROPAGATION CENTER ACREAGE AND ATTENDANCE					1,087.420	0.000	8.000	0.000							

STATE OF ILLINOIS
DEPARTMENT OF NATURAL RESOURCES

Statement of Acreage Usage and Related Data

FY 2020 Land and Water Report Page 27

State Tree Nursery	County	Management Division	Apportionment 2010 Districts		Current Acreage				Highway Map Codes	Property Location Codes	Region	Initial Acquisition		Federal Project Code	Attendance
			Senate	House	Land + Water	Leased	Water	Ded./Reg				Year	Acreage		
Mason	Mason	Resource Conservation	47	94	240.000				G-5	20-2601-4	4	1934	80.000	9	
Union	Union	Resource Conservation	58	115	120.000				N-6, O-6	20-2602-5	5				

TOTAL STATE TREE NURSERY ACREAGE AND ATTENDANCE

360.000 0.000 0.000 0.000

State Habitat Area	County	Management Division	Apportionment 2010 Districts		Current Acreage				Highway Map Codes	Property Location	Region	Initial Acquisition		Fed. Proj.	Attendance
			Senate	House	Land + Water	Leased	Water	Ded./Reg				Year	Acreage		
Alvah Borah	Wayne	Land Management	54	108	87.800				L-9	50-7031-5	5	1986	87.800		
Birkbeck	DeWitt	Land Management	44	87	80.000				G-6	50-1793-3	3	2006	80.000	10	
Bradford	Stark	Land Management	37	74	103.500				E-5	50-2762-1	1	1997	40.000	10	
Campbell Pond	Franklin, Jackson	Land Management	58, 59	115, 117	510.800				M-6	50-7231-5	5	1988	160.000	6, 10	
<i>Campbell Lake LWR</i>									510.800						
Cecil E. Meeker	Jasper	Land Management	54	108	72.000				J-9	50-4802-5	5	1992	72.000		
Chatsworth	Livingston	Land Management	53	106	160.000				F-8	50-3873-1	1	2017	160.000	10	
Clifton	Iroquois	Land Management	38	75	80.000				E-9	50-1482-3	3	2001	80.000	11	
Dublin Highlands	Stephenson	Land Management	45	89	121.770				B-5	50-3243-1	1	2001	121.770	10	
Embaras River Bottoms	Lawrence	Land Management	55	110	2,165.990				K-9	50-1714-5	5	2011	2,006.000		
Finrock	DeWitt	Land Management	44	87	377.210				G-6	50-1788-3	3	2008	377.210		
Freeman Mine	Montgomery	Land Management	49	98	179.620				I-5	50-4765-4	4	1991	179.620		
Gifford	Champaign	Land Management	52	104	100.500				G-9	50-3160-3	3	2004	100.500	10	
Hallsville	DeWitt	Land Management	44	87	82.900				G-6	50-1792-3	3	1994	82.900	10	
Heron Woods	Cook	Land Management	28	55	286.180				C-8	50-7322-2	2	2001	286.180		
Herschel Workman	Vermilion	Land Management	53	105	136.160				G-9	50-3166-3	3	1991	88.000	10	
Hindsboro	Douglas	Land Management	55	110	85.523				I-9	50-2022-3	3	1998	80.000	10	

STATE OF ILLINOIS
DEPARTMENT OF NATURAL RESOURCES

Statement of Acreage Usage and Related Data

FY 2020 Land and Water Report Page 28

State Habitat Area	County	Management Division	Apportionment 2010 Districts		Current Acreage				Highway Map Codes	Property Location Codes	Region	Initial Acquisition		Federal Project Code	Attendance
			Senate	House	Land + Water	Leased	Water	Ded./Reg				Year	Acreage		
Kilbuck Creek	Ogle	Land Management	35	70	37.040				C-7	50-6841-1	1	1983	37.040		
Little Rock Creek	Carroll	Land Management	36	71	148.720				C-5	50-1339-1	1	2004	148.720	11	
Loda	Iroquois	Land Management	53	105	160.000		2.000		F-9	50-3170-3	3	2000	160.000		
Manito	Tazewell	Land Management	46	91	78.000				G-5	50-5854-1	1	1998	78.000	10	
Max and Edward Rowe	Hancock	Land Management	47	94	30.500				F-1	50-3883-4	4	1999	30.500		
Maytown	Lee	Land Management	45	90	158.920				D-6	50-1523-1	1	1999	158.920	10	
Milks Grove	Iroquois	Land Management	53	105	79.560					50-1483-3	3	2006	79.560	10	
Millroad Marsh	Whiteside	Land Management	36	71	39.800				C-4	50-3842-1	1	1998	39.800	10	
Oakford	Mason, Menard	Land Management	47, 50	94, 100	114.800				G-4, H-4	50-5852-4	4	1991	114.800		
Palatine Road Marsh	Cook	Land Management	26	52	43.414				B-9	50-3723-2	2	1995	43.414		
Paul C. Burrus	Coles	Land Management	55	110	376.500				I-9	50-2422-3	3	1998	200.000	10	
Perdueville	Ford	Land Management	53	105	282.900				G-8	50-3763-3	3	1995	122.900	10	
Rail Splitter	Sangamon	Land Management	50	99	38.830				H-5	50-6821-4	4	1969	40.900		
Reed Wildlife	Hancock	Land Management	47	94	68.000				F-1	50-7221-4	4	1989	68.000		
Sam and Florence Atkinson Forest	Wayne	Land Management	54	108	336.600				L-8	50-2591-5	5	1979	40.000		
Sand Prairie	Lee	Land Management	37	73	317.970				D-5	50-1522-1	1	1992	317.970	10	
Saybrook	McLean	Land Management	53	105	86.500				G-8	50-3762-3	3	1991	86.500	11	
Sibley	Ford	Land Management	53	105	635.230				F-8	50-3764-3	3	2002	635.230		
Skinner Farm	Johnson	Land Management	59	118	220.400		4.000		O-7	50-2511-5	5	1970	124.300		
Steward	Lee	Land Management	45	90	80.000		4.500		C-7	50-4882-1	1	1994	80.000	10	
Victoria	Knox	Land Management	37	74	241.400				E-4	50-6942-1	1	1995	241.400	10	
Whitefield	Marshall	Land Management	37	73	118.000				E-6	50-1574-1	1	2003	118.000	10	
Willow Creek	Edgar	Land Management	55	109	208.654				I-10	50-2023-3	3	1999	87.000	10	

STATE OF ILLINOIS
DEPARTMENT OF NATURAL RESOURCES

Statement of Acreage Usage and Related Data

FY 2020 Land and Water Report Page 29

State Habitat Area	County	Management Division	Apportionment 2010 Districts		Current Acreage				Highway Map Codes	Property Location Codes	Region	Initial Acquisition		Federal Project Code	Attendance
			Senate	House	Land + Water	Leased	Water	Ded./Reg				Year	Acreage		

TOTAL STATE HABITAT AREA ACREAGE AND ATTENDANCE

8,531.691 0.000 10.500 510.800

Other Department Property	County	Management Division	Apportionment 2010 Districts		Current Acreage				Highway Map Codes	Property Location Codes	Region	Initial Acquisition		Federal Project Code	Attendance
			Senate	House	Land + Water	Leased	Water	Ded./Reg				Year	Acreage		

Benton Mine Rescue Station	Franklin	Mines & Minerals Land	59	117	0.950				M-7	60-6009-5	5	1910	0.650		
Carlyle Dam West Resort Area	Clinton	Management	54	107		39.740			K-6	50-1363-4	4				
Conservation World	Sangamon	Administration	50	99	40.000		1.000		H-5	10-2525-4	4	1923	40.000		
Consolidated Coal Mine # 14	Macoupin	Mines & Minerals Land	50	100	31.800				J-5	60-6001-4	4	1976	31.800		
Fox River	LaSalle	Management	38	75	0.930				D-7	50-2461-1	1	1935	86.000		
Havana Field Headquarters	Mason	Resource Conservation	47	94	5.440				G-4	20-5101-4	4	1936	3.500	1	
Illinois River Biological Station	Mason	Resource Conservation	47	94	1.140		0.300		G-4	20-3425-1	4	2012	1.114		
Jack C. Perschbacher Service Center	Sangamon	Administration Land	50	100	7.400				I-5	10-1117-4	4	1972	7.280		
Kankakee River Dam	Kankakee	Management Land	40	79	5.750				E-9	50-3122-2	2	1959	5.750		
Millhurst Dam	Kendall	Management Land	25	50	25.380				D-8	50-6801-2	2	1982	25.380		
Prairie Wind	Coles, Douglas, Moultrie	Management Land	51, 55	101, 110	51.388				I-8, I-9	50-7381-3	3	1991	266.600		
Putnam County	Putnam	Management Land	38	76	267.500				D-6	50-4281-1	1	1971	267.500		
Region V Headquarters	Franklin	Management Land	59	117	34.460				M-7	50-5051-5	5	1938	37.170		
Schmoeger Park Buffer	Peoria	Management	46	92	12.987				F-5	50-7241-1	1	1970	12.987		
Springfield IDNR Service Building	Sangamon	Administration Land	50	99	7.770				H-2	10-2554-4	4	1999	2.380		
Stirtz Landing	Madison	Management	56	111	2.400				K-4	50-1293-4	4	1997	2.400		
Veterans Parkway Wetland Mitigation Site	Sangamon	Administration	50	99	14.793				H-5	10-2525-4	4	2004	14.793		

TOTAL OTHER DEPARTMENT PROPERTY ACREAGE AND ATTENDANCE

510.088 39.740 1.300 0.000

STATE OF ILLINOIS
DEPARTMENT OF NATURAL RESOURCES

Statement of Acreage Usage and Related Data

FY 2020 Land and Water Report Page 30

Illinois State Museum Property	County	Management Division	Apportionment 2010 Districts		Current Acreage				Highway Map Codes	Property Location Codes	Region	Initial Acquisition		Federal Project Code	Attendance
			Senate	House	Land + Water	Leased	Water	Ded./Reg				Year	Acreage		
Briscoe Mounds	Will	Illinois State Museum	38	75	43.090				D-8	94-1005-2	2	1989	43.090		
Dickson Mounds	Fulton	Illinois State Museum	47	94	235.090				G-4	94-1004-1	1	1945	163.750		
Modoc Shelter	Randolph	Illinois State Museum	58	116	0.470				M-4	94-1007-4	4	1966	0.470		
Southern Illinois Art and Artisans Center	Franklin	Illinois State Museum	59	117	6.000				M-7	94-1304-5	5	1990	6.000		

TOTAL ILLINOIS STATE MUSEUM PROPERTY ACREAGE AND ATTENDANCE

284.650 0.000 0.000 0.000

National Wildlife Refuge	County	Management Division	Apportionment 2010 Districts		Current Acreage				Highway Map Codes	Property Location Codes	Region	Initial Acquisition		Federal Project Code	Attendance
			Senate	House	Land + Water	Leased	Water	Ded./Reg				Year	Acreage		
Hackmatack NWR	McHenry	Land Management	32	64	71.790			5.000	A-6	50-3720-2	2	2012	71.790		

TOTAL NATIONAL WILDLIFE REFUGE ACREAGE AND ATTENDANCE

71.790 0.000 5.000 0.000

Historic Preservation Site	County	Management Division	Apportionment 2010 Districts		Current Acreage				Highway Map Codes	Property Location Codes	Region	Initial Acquisition		Federal Project Code	Attendance
			Senate	House	Land + Water	Leased	Water	Ded./Reg				Year	Acreage		
Albany Mounds	Whiteside	Land Management	36	71	240.390				C-4	50-4128	1	1970			
Apple River Fort	Jo Daviess	Land Management	45	89	6.150				B-4	50-4230	1	2001		5,502	
Bishop Hill State Historic Site	Henry	Land Management	37	74	8.000				E-4	50-4153	1	1945		10,205	
Black Hawk Historic Site	Rock Island	Land Management	36	72	208.800				D-3	50-4150	1	1927		105,205	
Bryant Cottage State Memorial	Piatt	Land Management	51	101	0.450				H-8	50-4145	3	1947		453	
Buel House	Pope	Land Management	59	118	0.300				O-8	50-4362	5	1992			
Cahokia Courthouse	St. Clair	Land Management	58	116	1.600				L-4	50-4147	4	1936		401	
Cahokia Mounds Historic Site	St. Clair	Land Management	56, 57	112, 113	2,494.710				K-4	50-4158	4	1925		174,474	
Campbell's Island - Moline	Rock Island	Land Management	36	72	4.110				D-3	50-4159	1	1906			
Carl Sandburg Home	Knox	Land Management	47	93	1.000				E-3	50-4011	1	1970		1,016	
Crenshaw Property/Equality	Gallatin	Land Management	59	118	7.1				N-8	50-4238	5	2001			

STATE OF ILLINOIS
DEPARTMENT OF NATURAL RESOURCES

Statement of Acreage Usage and Related Data

Historic Preservation Site	County	Management Division	Apportionment 2010 Districts		Current Acreage				Highway Map Codes	Property Location Codes	Region	Initial Acquisition		Federal Project Code	Attendance
			Senate	House	Land + Water	Leased	Water	Ded./Reg				Year	Acreage		
Dana Thomas House Historic Site	Sangamon	Land Management	48	96	1.809				H-5	50-4235	4	1981		15,385	
David Davis Mansion Historic Site	McLean	Land Management	44	88	4.573				G-7	50-4226	3	1959		22,700	
Douglas Tomb State Memorial	Cook	Land Management	13	26	2.200				C-10	50-4223	2	1865			
Emerald Mound State Historic Site	St. Clair	Land Management	54	108	3.480				L-5	50-4315	4	1968			
Fort De Chartres Historic Site	Randolph	Land Management	58	116	1,104.000				M-4	50-4222	4	1913		72,980	
Fort Kaskaskia State Historic Site	Randolph	Land Management	58	116	258.280				M-4	50-4234	4	1891		51,648	
Galena Complex	Jo Daviess	Land Management	45	89	0.000				A-3	50-4332	1	1931			
Governor Bond State Memorial	Randolph	Land Management	58	116	0.460				M-5	50-4316	4	1946			
Governor Coles Memorial	Madison	Land Management	56	112	0.250				K-4	50-4317	4	1927			
Governor Horner State Memorial	Cook	Land Management	6	11	0.000				C-10	50-4318	2	1948			
Governor Small State Memorial	Kankakee	Land Management	40	79	0.000				E-9	50-4319	2	1947			
Grand Village of the Illinois <i>Zimmerman Property</i>	LaSalle	Land Management	38	76	135.000				D-7	50-4364	1	1992			
Halfway Tavern	Marion	Land Management	54	107	4.000				L-7	50-4320	5	1971			
Hofmann Tower	Cook	Land Management	11	21	0.000				C-9	50-4322	2	1983			
Jarrot Mansion State Historic Site	St. Clair	Land Management	58	116	2.670				L-4	50-4328	4	1980			
Jubilee College State Historic Site	Peoria	Land Management	37	73	84.200				F-5	50-4256	1	1934			
Kaskaskia Bell State Memorial	Randolph	Land Management	58	116	0.380				M-5	50-4329	4	1946		887	
Kincaid Mounds	Massac	Land Management	59	118	114.080				O-7	50-4323	5	1976			
Korean War Memorial	Sangamon	Land Management	44	87	1.930				H-5	50-4272	4	1999		67,818	
Lewis & Clark State Historic Site	Madison	Land Management	56	111	53.600				K-4	50-4258	4	1973		54,268	
Lincoln Log Cabin State Historic Si <i>Shiloh Church</i>	Coles	Land Management	55	110	86.670				I-8	50-4340	3	1929		67,727	
Lincoln Memorial Monument	Lee	Land Management	45	90	0.630				C-6	50-4324	1	1921			
Lincoln New Salem State Historic Site	Menard	Land Management	44	87	684.000				H-4	50-4352	4	1919		283,029	
Lincoln Tomb State Memorial	Sangamon	Land Management	44	87	12.400				H-5	50-4267	4	1895		98,800	
Lincoln Trail State Memorial	Lawrence	Land Management	55	109	25.050				K-10	50-4338	4	1936		436,701	
Lincoln-Herndon Law Office	Sangamon	Land Management	48	96	0.900				H-5	50-4120	4	1985		10,276	

STATE OF ILLINOIS
DEPARTMENT OF NATURAL RESOURCES

Statement of Acreage Usage and Related Data

Historic Preservation Site	County	Management Division	Apportionment 2010 Districts		Current Acreage				Highway Map Codes	Property Location Codes	Region	Initial Acquisition		Federal Project Code	Attendance
			Senate	House	Land + Water	Leased	Water	Ded./Reg				Year	Acreage		
Lovejoy Memorial	Madison	Land Management	56	111	0.100				K-4	50-4334	4	1923			
Martin-Boismenu House	St. Clair	Land Management	58	116	0.610				L-4	50-4327	4	1999			
Metamora Courthouse State Memorial	Woodford	Land Management	37	73	0.200				F-6	50-4277	1	1921		1,287	
Moore Home State Park Memorial	Coles	Land Management	55	110	1.500				I-8	50-4336	4	1935			
Mt. Pulaski Courthouse State Memorial	Logan	Land Management	44	87	1.500				H-6	50-4335	4	1935		1,649	
Norwegian Settlers Memorial	LaSalle	Land Management	38	75	0.100				D-7	50-4325	1	1934			
Old Market House State Memorial	Jo Daviess	Land Management	45	89	0.790				A-3	50-4331	1	1947		13,853	
Old State Capitol	Sangamon	Land Management	48	96	2.500				H-5	50-4013	4	1962		43,572	
Pierre Menard Home State Memorial	Randolph	Land Management	58	116	1.500				M-4	50-4330	4	1929		844	
Postville Courthouse Historic Site	Logan	Land Management	44	87	1.140				G-6	50-4295	4	1953		854	
Pullman Hotel Factory-Florence	Cook	Land Management	17	34	13.260				C-10	50-4363	2	1991		2,083	
Rose Hotel-Elizabethtown	Hardin	Land Management	59	118	1.800				O-8	50-4360	5	1989			
Shawneetown Bank	Gallatin	Land Management	59	118	20.310				N-8	50-4307	5	1940			
U.S. Grant Home State Memorial	Jo Daviess	Land Management	45	89	8.100				A-3	50-4332	1	1931		50,721	
Vachel Lindsay Home	Sangamon	Land Management	48	96	0.200				H-5	50-4106	4	1990		654	
Vandalia State House State Memorial	Fayette	Land Management	54	107	2.300				K-6	50-4314	5	1918		9,153	
Vietnam Veterans Memorial	Sangamon	Land Management	44	87	1.930				H-5	50-4270	4	1988		included with IL Korean War	
Washburne House State Historic Site	Jo Daviess	Land Management	45	89	1.120				A-3	50-4333	1	1968		842	
Wild Bill Hickok State Memorial	LaSalle	Land Management	38	76	1.900				D-6	50-4326	1	1929		included with IL Korean War	
World War II Memorial	Sangamon	Land Management	44	87	1.360				H-5	50-4274	4	2003		War	
Zimmerman Property	Whiteside	Land Management	38	76	205.000				D-7	50-4364	1	1970			

TOTAL ILLINOIS STATE HISTORIC SITE ACREAGE AND ATTENDANCE

5,820.392

1,604,987

**STATE OF ILLINOIS
DEPARTMENT OF NATURAL RESOURCES**

Statement of Acreage Usage and Related Data

FY 2020 Land and Water Report Page 33

Historic Preservation Site	County	Management Division	Apportionment 2010 Districts		Current Acreage				Highway Map Codes	Property Location Codes	Region	Initial Acquisition		Federal Project Code	Attendance
			Senate	House	Land + Water	Leased	Water	Ded./Reg				Year	Acreage		
GRAND TOTALS FOR ALL DEPARTMENT PROPERTIES					398,814.481	92,983.160	43,711.416	51,301.710							34,327,449

Federal Projects Key

This key identifies State Federal Aid assistance programs used for Land Acquisition and Development

- | | |
|--|--|
| <ul style="list-style-type: none"> 1 Dingell-Johnson - Federal Aid in Sport Restoration 2 Federal Highway Administration Great River Road Foundation 3 Historic Preservation 4 Housing and Urban Development 5 Land and Water Conservation Fund 6 Pittman-Robertson - Federal Aid in Wildlife Restoration 7 Clean Vessel Act 8 North American Wetland Conservation Corps | <ul style="list-style-type: none"> 9 Civilian Conservation Corps 10 Other License Revenue Funds - State Pheasant Fund, Illinois Habitat Fund, State Furbearer Fund, Migratory Waterfowl Stamp Fund, Hunter's Heritage 11 Ducks Unlimited Contribution 12 State Wildlife Grant Program 13 Boating Infrastructure Grant Program |
|--|--|

INDEX

<u>Site</u>	<u>Page</u>
Adeline Jay Geo-Karis Illinois Beach SP	4
Albany Mounds HPS	30
Alorton Heron Rookery SNA	11
Alvah Borah SHA	27
American Beech Woods NP	6
Andalousia Slough	11
Anderson Lake SCA	9
Annbriar Karst SNA	11
Apple River Canyon SP	4
Apple River Canyon LWR	4
Apple River Canyon NP	4
Apple River Fort HPS	30
Argyle Hollow Barrens NP	4
Argyle Lake SP	4
Ayers Sand Prairie SNA	11
Ayers Sand Prairie NP	11
Banner Marsh SFWA	21
Barkhausen Woods LWR	10
Barton-Sommer Woodland SNA	11
Barton-Sommer Woodland NP	11
Beall Woods SCA	9
Beall Woods LWR	9
Beall Woods NP	9
Beaver Dam SP	4
Benton Mine Rescue Station ODP	29
Berryville Shale Glade SNA	11

<u>Site</u>	<u>Page</u>
Berryville Shale Glade NP	11
Big Bend SFWA	21
Big Grand Pierre Glade SNA	11
Big Grand Pierre Glade LWR	11
Big River SF	26
Birkbeck SHA	27
Bishop Hill State Historic Site HPS	30
Black Crown Marsh SNA	11
Black Crown Marsh LWR	11
Black Hawk Historic Site HPS	30
Bohm Woods NP	5
Bradford SHA	27
Brainerd Cave LWR	7
Briscoe Mounds ISM	30
Brown Barrens SNA	11
Brown Barrens NP	11
Bryant Cottage State Memorial HPS	30
Buel House HPS	30
Buffalo Rock SP	4
Bull Valley SFWA	21
Burnham Greenway STG	24
Burton Cave SNA	11
Burton Cave NP	11
Butterfield Trail SRA	25
Cache River SNA	11
Cache River LWR	11

<u>Site</u>	<u>Page</u>
Cahokia Court House HPS	30
Cahokia Mounds Historic Site HPS	30
Calamus Lake SNA	12
Calamus Lake NP	12
Campbell's Island - Moline - HPS	30
Campbell Lake LWR	27
Campbell Pond SHA	27
Cape Bend SFWA	21
Carl Flierman's River NP	6
Carl Sandburg Home HPS	30
Carlyle Dam West Resort Area ODP	29
Carlyle Lake SFWA	21
Castle Rock SP	4
Cave Creek Glade NP	11
Cave-In-Rock SP	4
Cecil E. Meeker SHA	27
Cecil White Prairie SNA	12
Cecil White Prairie LWR	12
Cedar Glen SNA	12
Cedar Glen LWR	12
Cedar Glen NP	12
Cedar Lake Bog SNA	12
Cedar Lake Bog NP	12
Cedar/Draper's Bluff LWR	5
Chain O' Lakes SP	4
Channahon SP	4

FF = Fish Facility; GPC = Game Propagation Center; ISM = Illinois State Museum; LWR = Land and Water Reserve; NP = Nature Preserve; ODP = Other Department Property; SBAA = State Boating Access Area; SCA = State Conservation Area; SF = State Forest; SFWA = State Fish and Wildlife Area; SHA = State Habitat Area; SM = State Memorial; SNA = State Natural Area; SP = State Park; SRA = State Recreation Area; STG = State Trail and Greenway; STN = State Tree Nursery; SWA = State Wildlife Area; NWR = National Wildlife Refuge

INDEX

<u>Site</u>	<u>Page</u>
Chatsworth SHA	27
Chauncey Marsh SNA	12
Chauncey Marsh LWR	12
Chauncey Marsh NP	12
Chestnut Hills SNA	12
Chestnut Hills NP	12
Chouteau Island SFWA	21
Clear Creek Wetland SNA	12
Clifton SHA	27
Clinton Lake SRA	25
Coffeen Lake SFWA	21
Coleta Ponds SFWA	21
Collier Limestone Glade SNA	12
Collier Limestone Glade NP	12
Conservation World ODP	29
Consolidated Coal Mine # 14 ODP	29
Copperhead Hollow SWA	24
Cox Creek Hill Prairies LWR	22
Crawford County SFWA	21
Crenshaw Property/Equality HPS	30
Cretaceous Hills SNA	12
Cretaceous Hills NP	12
Crosses Corner (Pool 17) SBAA	25
Crow's Foot SFWA	21
Cypress Pond SNA	12

<u>Site</u>	<u>Page</u>
Cypress Pond LWR	12
Dana Thomas House Historic Site HPS	31
David Davis Manton Historic Site HPS	31
Dean Hills SNA	12
Dean Hills NP	12
Deer Pond SNA	13
Deer Pond NP	13
Delabar SP	4
Denby Prairie SNA	13
Denby Prairie NP	13
Des Plaines SCA	9
Des Plaines GPC	26
Des Plaines Dolomite Prairies LWR	9
Devil's Island SFWA	21
Devil's Prop SNA	13
Dickson Mounds ISM	30
Dixon Springs SP	4
Donnelley SFWA	21
Double "T" SFWA	21
Douglas Tomb State Memorial HPS	31
Dublin Highlands SHA	27
Eagle Creek SP	4
Eagles Landing SNA	13
Edward R. Madigan SP	4

<u>Site</u>	<u>Page</u>
Eldon Hazlet SP	4
Ellison Creek SNA	13
Elton E. Fawks Bald Eagle Refuge SNA	13
Elton E. Fawks Bald Eagle Refuge NP	13
Embarras River Bottoms SHA	27
Embarras River LWR	5
Emerald Mound State Historic Site HPS	31
Fall Creek Gorge LWR	13
Fall Creek Scenic Overlook SNA	13
Fern Rocks NP	5
Ferne Clyffe SP	5
Finfrock SHA	27
Flag Pond SNA	13
Flag Pond LWR	13
Fogelpole Cave SNA	13
Fogelpole Cave NP	13
Foley Sand Prairie SNA	13
Foley Sand Prairie NP	13
Fort De Chartres Historic Site HPS	31
Fort Defiance SP	5
Fort Edwards SM	24
Fort Kaskaskia State Historic Site HPS	31
Fort Massac SP	5
Fort Massac LWR	5

FF = Fish Facility; GPC = Game Propagation Center; ISM = Illinois State Museum; LWR = Land and Water Reserve; NP = Nature Preserve; ODP = Other Department Property; SBAA = State Boating Access Area; SCA = State Conservation Area; SF = State Forest; SFWA = State Fish and Wildlife Area; SHA = State Habitat Area; SM = State Memorial; SNA = State Natural Area; SP = State Park; SRA = State Recreation Area; STG = State Trail and Greenway; STN = State Tree Nursery; SWA = State Wildlife Area; NWR = National Wildlife Refuge

INDEX

<u>Site</u>	<u>Page</u>
Fox Ridge SP	5
Fox River ODP	29
Frank Holten SP	5
Franklin Creek SNA	13
Franklin Creek NP	13
Freeman Mine SHA	27
French Bluff SNA	13
Fults Hill Prairie SNA	13
Fults Hill Prairie NP	13
Funks Grove SP	5
Funks Grove NP	5
Galena Comple HPS	31
Gebhard Woods SP	5
Geissler Savanna SNA	14
Geissler Savanna LWR	14
George B. Fell NP	4
George S. Park Memorial Woods SNA	14
George S. Park Memorial Woods NP	14
Giant City SP	5
Gibbons Creek Barrens SNA	14
Gifford SHA	27
Gillespie Prairie SNA	14
Gillespie Prairie LWR	14
Ginther Farm SNA	14
Golconda Marina SRA	25

<u>Site</u>	<u>Page</u>
Goodes Woods SNA	14
Goodes Woods NP	14
Goose Lake Prairie SP	5
Goose Lake Prairie NP	5
Gooseberry Island SNA	14
Gooseberry Island NP	14
Governor Bond State Memorial HPS	31
Governor Coles memorial HPS	31
Governor Horner State Memorial HPS	31
Governor Small State Memorial HPS	31
Grand Village of the Illinois (Zimmerman property) HPS	31
Grandville Woods SNA	14
Grant Creek Prairie NP	9
Green River SCA	9
Grigsby Marsh SNA	14
Grigsby Marsh LWR	14
Grubb Hollow Prairie SNA	14
Grubb Hollow Prairie NP	14
Guthrie Cave SNA	14
Guthrie Cave LWR	14
Hackmatack NWR	30
Halfway Tavern HPS	31
Hallsville SHA	27
Hamilton County SCA	9
Hanging Rock Sandstone Cliff SNA	14

<u>Site</u>	<u>Page</u>
Hanover Bluff SNA	15
Hanover Bluff LWR	15
Hanover Bluff NP	15
Harlem Hills SNA	15
Harlem Hills NP	15
Harper-Rector Woods SNA	15
Harper-Rector Woods NP	15
Harry "Babe" Woodyard SNA	15
Harry N. Patterson Savanna LWR	26
Havana Field Headquarters ODP	29
Heidecke SFWA	21
Henderson County SFWA	22
Henderson Creek SFWA	22
Henderson Creek (Pool No. 19) SBAA	25
Hennepin Canal SP	5
Henry Allan Gleason SNA	15
Henry Allan Gleason NP	15
Heron Pond - Little Black Slough NP	11
Heron Woods SHA	27
Herschel Workman SHA	27
Hidden Springs SF	26
Hindsboro SHA	27
Hitts Siding Prairie SNA	15
Hitts Siding Prairie NP	15
Hooper Branch Savanna NP	9

FF = Fish Facility; GPC = Game Propagation Center; ISM = Illinois State Museum; LWR = Land and Water Reserve; NP = Nature Preserve; ODP = Other Department Property; SBAA = State Boating Access Area; SCA = State Conservation Area; SF = State Forest; SFWA = State Fish and Wildlife Area; SHA = State Habitat Area; SM = State Memorial; SNA = State Natural Area; SP = State Park; SRA = State Recreation Area; STG = State Trail and Greenway; STN = State Tree Nursery; SWA = State Wildlife Area; NWR = National Wildlife Refuge

INDEX

<u>Site</u>	<u>Page</u>
Hofman Tower HPS	31
Horseshoe Geological Area LWR	10
Horseshoe Lake - Alexander SCA	9
Horseshoe Lake - Madison SP	5
Horseshoe Lake NP	9
Illini SP	5
Illinois and Michigan Canal SP	5
Illinois Beach NP	4
Illinois Caverns SNA	15
Illinois Korean War Memorial HPS	31
Illinois River Biological Station	29
Illinois Vietman Veterans Memorial HPS	32
Illinois World War II Memorial HPS	32
Iris and Jack Witkowsky SWA	24
Iroquois County SCA	9
Iroquois County State Wildlife Area LWR	9
Iroquois Woods SNA	15
Iroquois Woods NP	15
Jack C. Perschbacher Service Center ODP	29
Jackson Slough Woods SNA	15
Jackson Slough Woods LWR	15
Jake Wolf Memorial Fish Hatchery FF	10
James "Gene" Korando Pond	15
James "Pate" Philip SP	6

<u>Site</u>	<u>Page</u>
James C. Helfrich GPC	26
Jane Addams STG	24
Jarrot Mansion State Historic Site HPS	31
Jasper County Prairie Chicken Sanctuary NP	18
Jim Edgar Panther Creek SFWA	22
Johnson Sauk Trail SP	6
Jubilee College SP	6
Jubilee College Forest NP	6
Jubilee College State Historic Site HPS	31
Julius J. Knobeloch Woods SNA	15
Julius J. Knobeloch Woods NP	15
Kankakee River SP	6
Kankakee River Dam ODP	29
Kankakee River NP	6
Kaskaskia Bell State memorial HPS	31
Kaskaskia River SFWA	22
Kettle Moraine NP	7
Kickapoo SP	6
Kidd Lake Marsh SNA	15
Kilbuck Creek SHA	28
Kincaid Mounds HPS	31
Kinkaid Lake SFWA	22
Kinney's Ford Seep LWR	22
Kishwaukee River SNA	16

<u>Site</u>	<u>Page</u>
Lake Como SNA	16
Lake Depue SFWA	22
Lake in the Hills Fen SNA	16
Lake in the Hills Fen NP	16
Lake Le-Aqua-Na SP	6
Lake Murphysboro SP	6
Lake Murphysboro Hill Prairies LWR	6
Lake Renwick Heron Rookery SNA	16
Lake Renwick Heron Rookery NP	16
LaSalle Fish Hatchery FF	10
LaSalle Lake SFWA	22
Lewis & Clark State Historic Site HPS	31
Lioncoln Log Cabin State Historic Site HPS	31
Lincoln Memorial Monument HPS	31
Lincoln New Salem State Historic Site HPS	31
Lincoln Tomb State Memorial HPS	31
Lincoln Trail SP	6
Lincoln Trail Homestead SP	6
Lincoln Trail State Memorial HPS	31
Lincoln-Herndon Law Office HPS	31
Little Grassy Fish Hatchery FF	10
Little Rock Creek SHA	28
Little Vermilion River LWR	15
Loda SHA	28

FF = Fish Facility; GPC = Game Propagation Center; ISM = Illinois State Museum; LWR = Land and Water Reserve; NP = Nature Preserve; ODP = Other Department Property; SBAA = State Boating Access Area; SCA = State Conservation Area; SF = State Forest; SFWA = State Fish and Wildlife Area; SHA = State Habitat Area; SM = State Memorial; SNA = State Natural Area; SP = State Park; SRA = State Recreation Area; STG = State Trail and Greenway; STN = State Tree Nursery; SWA = State Wildlife Area; NWR = National Wildlife Refuge

INDEX

<u>Site</u>	<u>Page</u>
Long Branch Sand Prairie SNA	16
Long Branch Sand Prairie NP	16
Long Run Seep SNA	16
Long Run Seep NP	16
Lovejoy Memorial HPS	32
Lovets Pond NP	15
Lowden SP	6
Lowden-Miller SF	26
Lower Fox River - Blake's Landing SNA	16
Lower Fox River - Blake's Landing NP	16
Lusk Creek Canyon SNA	16
Lusk Creek Canyon NP	16
Mackinaw River SRA	25
Manito SHA	28
Manito Prairie SNA	16
Manito Prairie NP	16
Margaret Guzy Pothole Wetlands SNA	16
Margaret Guzy Pothole Wetlands LWR	16
Margery C. Carlson NP	6
Marion County Prairie Chicken Sanctuary NP	18
Marissa Woods SNA	16
Marissa Woods NP	16
Marseilles SFWA	22
Marshall SCA	9
Marshall County Hill Prairies LWR	9
Martin-Boismenu House HPS	32

<u>Site</u>	<u>Page</u>
Martin T. Snyder Memorial NP	14
Mason STN	27
Massac Forest NP	5
Massasauga Prairie SNA	16
Massasauga Prairie NP	16
Matanzas Prairie SNA	17
Matanzas Prairie NP	17
Matthiessen SP	6
Matthiessen Dells NP	6
Mautino SFWA	22
Max and Edward Rowe SHA	28
Maytown SHA	28
Mazonia-Braidwood SFWA	22
McAdams Peak LWR	7
McClure School Shale Glade SNA	17
McClure School Shale Glade NP	17
McMaster Woods SNA	17
McMaster Woods NP	17
Meredosia Hill Prairie SNA	17
Meredosia Hill Prairie NP	17
Meredosia Lake SFWA	22
Mermet Lake SCA	9
Mermet Lake Flatwoods LWR	9
Mermet Swamp NP	9
Metamora Courthouse Historic Site HPS	32
Meyers Landing (Pool No. 21) SBAA	25

<u>Site</u>	<u>Page</u>
Middle Fork SFWA	22
Middle Fork Woods NP	6
Milks Grove SHA	28
Miller Shrub Swamp SNA	17
Miller Shrub Swamp NP	17
Miller-Anderson Woods SNA	17
Miller-Anderson Woods NP	17
Miller's Hollow (Pool No. 13) SBAA	25
Millhurst Dam ODP	29
Millhurst Fen SNA	17
Millhurst Fen NP	17
Millroad Marsh SHA	28
Mineral Marsh SNA	17
Mineral Marsh NP	17
Mississippi Palisades SP	6
Mississippi River SFWA	22
Mississippi River - Pool 16 SFWA	22
Mississippi River - Pool 17 SFWA	22
Mississippi River - Pool 18 SFWA	22
Mississippi River - Pool 21 SFWA	23
Mississippi River - Pool 22 SFWA	23
Mississippi River - Pool 24 SFWA	23
Mississippi River Sand Hills SNA	17
Mississippi River Sand Hills NP	17
Mitchell's Grove SNA	17
Mitchell's Grove NP	17

FF = Fish Facility; GPC = Game Propagation Center; ISM = Illinois State Museum; LWR = Land and Water Reserve; NP = Nature Preserve; ODP = Other Department Property; SBAA = State Boating Access Area; SCA = State Conservation Area; SF = State Forest; SFWA = State Fish and Wildlife Area; SHA = State Habitat Area; SM = State Memorial; SNA = State Natural Area; SP = State Park; SRA = State Recreation Area; STG = State Trail and Greenway; STN = State Tree Nursery; SWA = State Wildlife Area; NWR = National Wildlife Refuge

INDEX

<u>Site</u>	<u>Page</u>
Modoc Shelter ISM	30
Momence Wetlands SNA	17
Momence Wetlands LWR	17
Momence Wetlands NP	17
Montebello SBAA	25
Moore Home State Park Memorial	32
Moraine Hills SP	7
Moraine View SP	7
Morris Wetland SFWA	23
Morrison-Rockwood SP	7
Mt. Pulaski Courthouse State Memorial HPS	32
Mt. Vernon GPC	26
Nachusa Prairie SNA	18
Nauvoo SP	7
Nauvoo Flat Wildlife Sanctuary (Pool No. 19) SWA	24
New Athens Woods LWR	22
Newton Lake SFWA	23
North Dunes NP	4
North Point Marina SRA	25
Norwegian Settler's Memorial HPS	32
Oakford SHA	28
Old Market House State Memorial HPS	32
Old State Capital HPS	32

<u>Site</u>	<u>Page</u>
Oquawka (Pool No. 18) SFWA	23
Ozark Hills NP	26
Palatine Road Marsh SHA	28
Panther Creek Hill Prairie LWR	22
ParkLands NP	25
Paul C. Burrus SHA	28
Peabody River King SFWA	23
Pecumsaugan Creek/Blackball Mines SNA	18
Pecumsaugan Creek/Blackball Mines NP	18
Pekin Lake SCA	9
Perdueville SHA	28
Pere Marquette SP	7
Pere Marquette NP	7
Piatt County Unit SFWA	23
Pierre Menard Home State Memorial HPS	32
Pine Rock SNA	18
Pine Rock NP	18
Piney Creek Ravine SNA	18
Piney Creek Ravine NP	18
Pistakee Bog NP	20
Plum Grove NP	7
Posen Woods NP	10
Postville Courthouse Historic Site HPS	32
Powerton Lake SFWA	23

<u>Site</u>	<u>Page</u>
Prairie Ridge - Jasper SNA	18
Prairie Ridge - Jasper LWR	18
Prairie Ridge - Marion SNA	18
Prairie Ridge - Marion LWR	18
Prairie Ridge State Natural Area - Jasper LWR	18
Prairie Ridge State Natural Area - Marion LWR	18
Prairie State Eagle Refuge SNA	18
Prairie Wind ODP	29
Primm's Pond SNA	18
Prophetstown SP	7
Pullman Hotel Factory - Florence HPS	32
Putnam County ODP	29
Putney's Landing (Pool No. 18) SBAA	25
Pyramid SP	7
Rail Splitter SHA	28
Rall Woods SNA	18
Rall Woods LWR	18
Ramsey Lake SP	7
Ramsey Railroad Prairie NP	7
Randolph County SCA	9
Ray Norbut SFWA	23
Red Hills SP	7
Red Hills Seep Springs LWR	7

FF = Fish Facility; GPC = Game Propagation Center; ISM = Illinois State Museum; LWR = Land and Water Reserve; NP = Nature Preserve; ODP = Other Department Property; SBAA = State Boating Access Area; SCA = State Conservation Area; SF = State Forest; SFWA = State Fish and Wildlife Area; SHA = State Habitat Area; SM = State Memorial; SNA = State Natural Area; SP = State Park; SRA = State Recreation Area; STG = State Trail and Greenway; STN = State Tree Nursery; SWA = State Wildlife Area; NWR = National Wildlife Refuge

INDEX

<u>Site</u>	<u>Page</u>
Red Hills Woods NP	7
Red's Landing SFWA	22
Redwing Slough SNA	19
Redwing Slough/Deer Lake LWR	19
Reed Wildlife SHA	28
Region V Headquarters ODP	29
Rend Lake SFWA	23
Ren-Dill NP	11
Revis Hill Prairie SNA	19
Revis Hill Prairie NP	19
Rice Lake SCA	9
Rip Rap Landing SFWA	22
Robert A. Evers LWR	8
Rock Cave SNA	19
Rock Cave LWR	19
Rock Cave NP	19
Rock Cut SP	7
Rock Island Trail SP	7
Rock Island Trail Prairie NP	7
Rockton Bog NP	19
Rockton Bog SNA	19
Rose Hotel - Elizabethtown - HPS	32
Round Bluff NP	5

<u>Site</u>	<u>Page</u>
Sahara Woods SFWA	23
Saline County SCA	10
Sam and Florence Atkinson Forest SHA	28
Sam Dale Lake SCA	10
Sam Parr SP	7
Sand Prairie SHA	28
Sand Prairie - Scrub Oak SNA	19
Sand Prairie - Scrub Oak NP	19
Sand Ridge SF	26
Sandy Ford SNA	19
Sandy Ford LWR	19
Sangamon River SFWA	23
Sangamon Valley STG	24
Sanganois SCA	10
Sangchris Lake SP	7
Saybrook SHA	28
Schmoeger Park Buffer ODP	29
Section 8 Woods NP	11
Sentinel NP	6
Shabbona Lake SRA	25
Shawneetown Bank HPS	32
Shelbyville SFWA	23
Shick Shack Sand Pond SNA	19

<u>Site</u>	<u>Page</u>
Shick Shack Sand Pond NP	19
Shiloh Church HPS	31
Sibley SHA	28
Sielbeck Forest SNA	19
Sielbeck Forest LWR	19
Siloam Springs SP	8
Silver Springs SP	8
Sipple Slough Woods SNA	19
Sipple Slough Woods LWR	19
Site W-Burning Star Mine SWA	24
Skinner Farm SHA	28
Snakeden Hollow SFWA	23
South Shore SP	8
Southern Illinois Art and Artisans Center ISM	30
Sparks Pond SNA	19
Sparks Pond LWR	19
Spitler Woods SP	8
Spitler Woods NP	8
Spoon River SF	26
Spring Bay Fen SNA	19
Spring Bay Fen NP	19
Spring Lake SCA	10
Springfield IDNR Service Building ODP	29

FF = Fish Facility; GPC = Game Propagation Center; ISM = Illinois State Museum; LWR = Land and Water Reserve; NP = Nature Preserve; ODP = Other Department Property; SBAA = State Boating Access Area; SCA = State Conservation Area; SF = State Forest; SFWA = State Fish and Wildlife Area; SHA = State Habitat Area; SM = State Memorial; SNA = State Natural Area; SP = State Park; SRA = State Recreation Area; STG = State Trail and Greenway; STN = State Tree Nursery; SWA = State Wildlife Area; NWR = National Wildlife Refuge

INDEX

<u>Site</u>	<u>Page</u>
Starved Rock NP	8
Stemler Cave Woods SNA	20
Stemler Cave Woods NP	20
Stephen A. Forbes SP	8
Steward SHA	28
Stiritz Landing ODP	29
Sunbury Railroad Prairie SNA	20
Sunbury Railroad Prairie NP	20
Swayne Hollow SNA	20
Swayne Hollow NP	20
Tapley Woods SNA	20
Tapley Woods LWR	20
Ten Mile Creek SFWA	23
Thaddeus Stubblefield Grove NP	5
Thomson-Fulton Sand Prairie SNA	20
Thomson-Fulton Sand Prairie NP	20
Thorn Creek Woods SNA	20
Thorn Creek Woods NP	20
Titus Hollow (Pool 25) SFWA	22
Trail of Tears SF	26
Tri-County Wetland LWR	6
Tunnel Hill STG	24
Turkey Bluffs SFWA	23
Turner Lake Fen NP	4
Union STN	27

<u>Site</u>	<u>Page</u>
Union County SCA	10
Upper Embarras Woods LWR	8
Upper Embarras Woods NP	8
Upper Sangamon River LWR	23
U.S. Grant Home State Memorial HPS	32
Vachel Lindsay Home HPS	32
Vandalia State House State Memorial HPS	32
Vesely Prairie Unit NP	20
Veterans Parkway Wetland Mitigation Site ODP	29
Victoria SHA	28
Volo Bog	20
Volo Bog NP	20
Wagon Lake SNA	20
Wagon Lake LWR	20
Walnut Point SP	8
Ward's Grove SNA	20
Ward's Grove NP	20
Washburne House State Historic Site HPS	32
Washington County SCA	10
Wayne Fitzgerald SP	8
Weinberg-King SP	8
Weldon Springs SP	8
White Pines Forest SP	8
White Pines Forest NP	8
Whitefield SHA	28

<u>Site</u>	<u>Page</u>
Wild Bill Hickock State Memorial HPS	32
Wildecot Hollow SF	26
William G. Stratton SP	8
William W. Powers SCA	10
Williams Creek Bluff LWR	8
Willow Creek SHA	28
Wilmington Shrub Prairie SNA	20
Wilmington Shrub Prairie NP	20
Wise Ridge Bedrock Hill SNA	20
Wolf Creek SP	8
Wolf Road Prairie SNA	21
Wolf Road Prairie NP	21
Woodford SCA	10
World Shooting Complex SRA	25
Yorkville Prairie SNA	21
Yorkville Prairie NP	21
Zimmerman Property HPS	32

FF = Fish Facility; GPC = Game Propagation Center; ISM = Illinois State Museum; LWR = Land and Water Reserve; NP = Nature Preserve; ODP = Other Department Property; SBAA = State Boating Access Area; SCA = State Conservation Area; SF = State Forest; SFWA = State Fish and Wildlife Area; SHA = State Habitat Area; SM = State Memorial; SNA = State Natural Area; SP = State Park; SRA = State Recreation Area; STG = State Trail and Greenway; STN = State Tree Nursery; SWA = State Wildlife Area; NWR = National Wildlife Refuge