


State of Illinois

Department of Natural Resources

FY22 Land and Water Report



On The Cover

The Hackmatack property of 76.835 acres, had been sought for the department since 2018.

The parcel is strategically located adjacent to significant McHenry County Conservation District holdings, and includes surviving stands of mature oaks and a portion of the Alden Sedge Meadow INAI Site #1262. In addition, nearly half of the site includes ADID wetlands considered biologically significant by the U.S. Army Corps of Engineers. The acquisition supports several elements of the Illinois Wildlife Action Plan.

The Alden Sedge Meadow INAI Site #1262 was recognized for the presence of high-quality graminoid fen and the presence of a number of State-listed species including grass pink orchid, Blanding’s turtle, snake-mouth, pitcher plant, and common bog arrow grass. Of these, the Blanding’s turtle is known from the Openlands Parcel.

Protection of this 76-acre parcel, located adjacent to Hackmatack National Wildlife Refuge, will further protect important ground water recharge zones upon which the high-quality graminoid fens at this site are dependent, protect a portion of the Alden Sedge Meadow INAI site, protect important nesting habitat for the Blanding’s turtle, protect surviving mature oak stands and further protect the site from incompatible land use changes. Alden Sedge Meadow also serves as the headwaters of the North Branch of Nippersink Creek.

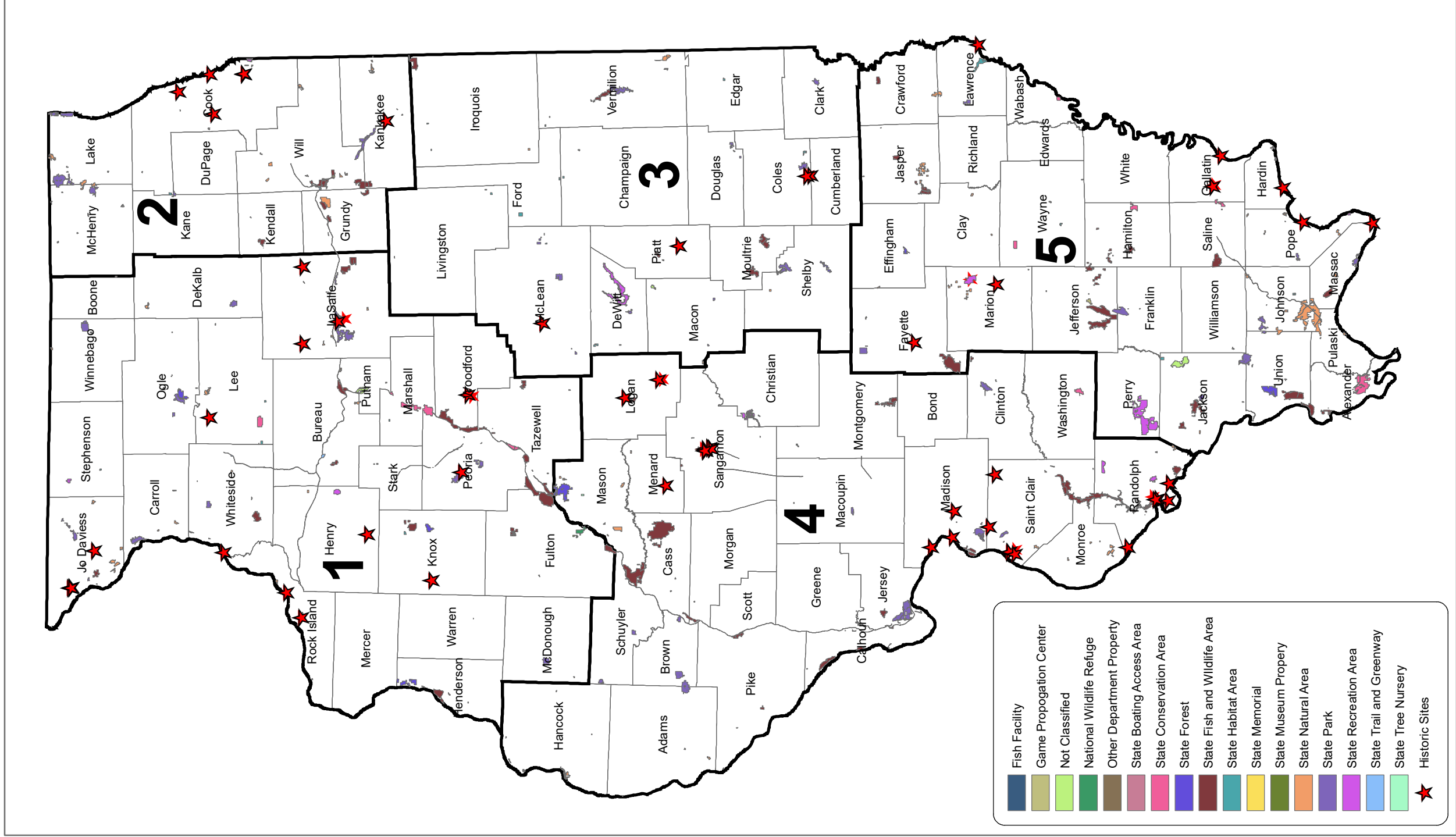
The parcel was purchased from Openlands using Natural Area Acquisition Funds.

Equal opportunity to participate in programs of the Illinois Department of Natural Resources (IDNR and those funded by the U.S. Fish and Wildlife Service and other agencies is available to all individuals regardless of race, sex, national origin, disability, age, religion or other non-merit factors. If you believe you have been discriminated against, contact the funding sources's civil rights office and/or the Equal Employment Opportunity Officer, IDNR, One Natural Resources Way, Springfield, IL 62702-1271; 217-785-0067; TTW 217-782-9175. This information may be provided in an alternative format if required. Contact the IDNR Clearinghouse at 217-782-7498 for assistance.

Table of Contents

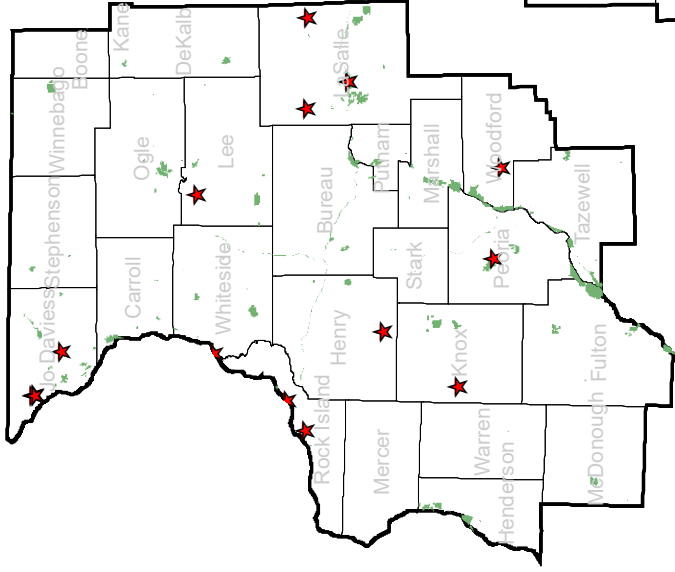
Data By Classification	Page	Land & Water Acreage	Leased Acreage	Water Acreage *
State Parks	4	122,102.543	3,350.400	10,304.434
Fish Facilities	7	232.650	32.500	60.100
State Natural Areas	8	55,335.753	0.000	3,942.200
State Fish and Wildlife Areas	16	174,265.276	74,164.180	28,319.416
State Trail and Greenway	20	1,345.567	142.170	0.000
State Memorial	20	38.600	0.000	0.000
State Boating Access Areas	21	537.700	267.430	13.000
State Recreation Areas	22	14,970.031	15,066.740	1,052.000
State Forests	22	20,790.887	0.000	9.400
State Tree Nurseries	23	360.000	0.000	0.000
State Habitat Areas	23	7,112.299	0.000	10.500
Other Department Properties	25	517.568	39.740	1.300
State Museum Properties	25	284.650	0.000	0.000
National Wildlife Refuge	26	148.625	0.000	9.040
State Historic Sites	26	5,715.022	0.000	0.000
Federal Projects Key	28			
Index	29			
Land and Water Acreage - TOTAL		403,757.171		
Leased Properties - TOTAL			93,063.160	
Water Acreage - TOTAL				43,721.390
TOTAL ALL PROPERTIES		496,820.331		

* Water acreage is included in Land & Water Acreage



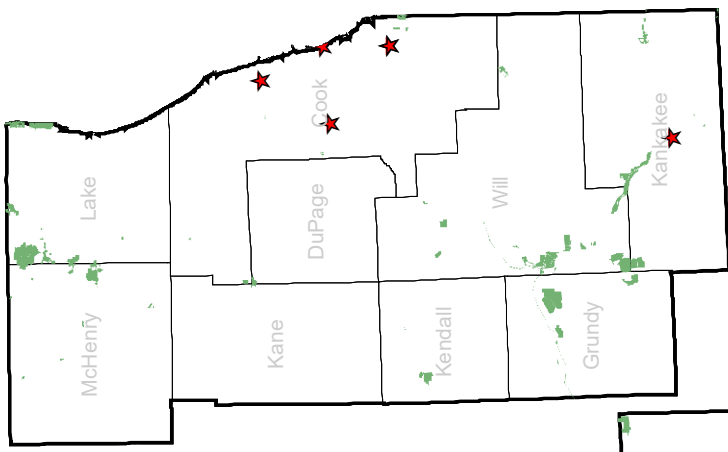
Region 1

Attendance: 12,817,742
 Owned: 103,562
 Leased: 13,458



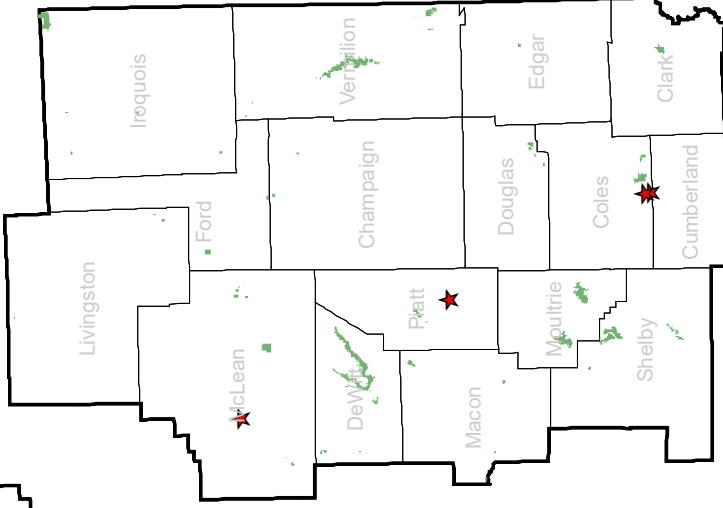
Region 2

Attendance: 5,516,315
 Owned: 36,961
 Leased: 5,382



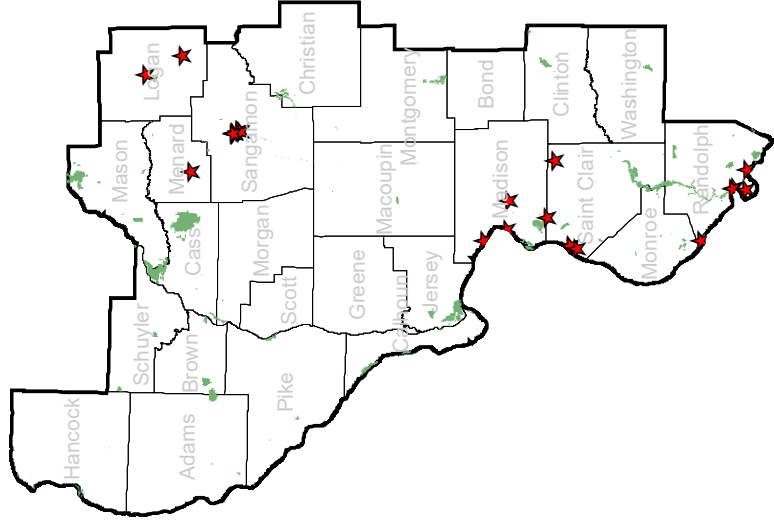
Region 3

Attendance: 5,852,239
 Owned: 23,259
 Leased: 18,971



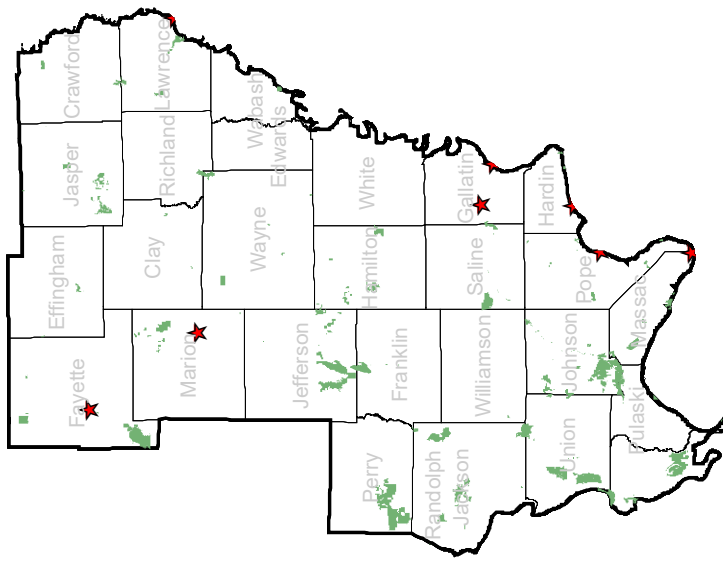
Region 4

Attendance: 6,293,331
 Owned: 110,637
 Leased: 28,519



Region 5

Attendance: 8,180,731
 Owned: 129,339
 Leased: 26,733



STATE OF ILLINOIS
DEPARTMENT OF NATURAL RESOURCES

Statement of Acreage Usage and Related Data

State Park	County	Management Division	Apportionment 2010 Districts		Current Acreage				Highway Map Codes	Property Location Codes	Region	Initial Acquisition		Federal Project Code	Attendance												
			Senate	House	Land + Water	Leased	Water	Ded./Reg				Year	Acreage														
Adeline Jay Geo-Karis Illinois Beach	Lake	Management	30, 31	60, 61	2,874.946		78.000		A-9	50-3001-2	2	1943	1,114.000	1, 5, 7	1,068,051												
																<i>Illinois Beach NP</i>											
																<i>North Dunes NP</i>											
Apple River Canyon	Jo Daviess	Land Management	45	89	2,239.813		2.934		A-4, B-3, B-4	50-1301-1	1	1932	155.240	6, 10, 12	187,000												
																<i>Apple River Canyon LWR</i>											
																<i>Apple River Canyon NP</i>											
Argyle Lake	McDonough	Land Management	47	94	1,734.504		95.000		G-2	50-1341-1	1	1948	1,051.890	1	459,181												
																<i>Argyle Hollow Barrens NP</i>											
Beall Woods	Wabash	Land Management	54	108	635.600		15.000		L-10	50-1421-5	5	1965	626.600	5	171,755												
																<i>Beall Woods LWR</i>											
																<i>Beall Woods NP</i>											
Beaver Dam	Macoupin	Land Management	49	97	740.720		20.000		J-4	50-1461-4	4	1947	425.000	1, 5, 6	263,593												
Buffalo Rock	LaSalle	Land Management	38	76	298.000				D-7	50-3023-1	1	1929	43.000	5, 9	214,628												
Castle Rock	Ogle	Land Management	45	90	2,013.626				C-6	50-1621-1	1	1967	160.000	1, 5	197,570												
																<i>George B. Fell NP</i>											
Cave-In-Rock	Hardin	Land Management	59	118	365.300		2.000		O-9	50-1661-5	5	1929	64.500		253,980												
Chain O' Lakes	Lake, McHenry	Land Management	31, 32	61, 63	6,067.043		2,758.230		A-8, A-9	50-1381-2	2	1945	840.000	1, 5, 6	173,822												
																<i>Turner Lake Fen NP</i>											
Channahon	Will	Land Management	38	75	2.030				D-8	50-3025-2	2	1963	2.030		205,942												
Delabar	Henderson	Land Management	47	94	83.130				E-2	50-1821-1	1	1960	6.000		123,600												
Dixon Springs	Pope	Land Management	59	118	801.453				O-8	50-1981-5	5	1946	391.400	1, 6	92,225												
Eagle Creek	Moultrie, Shelby	Land Management	51	101	73.650	1,315.120			I-7, I-8	50-4961-3	3	1973	40.530	1, 5	312,265												
Edward R. Madigan	Logan	Land Management	50	100	981.911				H-6	50-3421-4	4	1970	741.030		110,608												
Ferne Clyffe	Johnson, Union	Land Management	58, 59	115, 118	2,476.775		18.200		N-7	50-2181-5	5	1949	119.500		278,927												
																<i>Cedar/Draper's Bluff LWR</i>											
																<i>Round Bluff NP</i>											
Fort Defiance	Alexander	Land Management	59	118	38.330				J-4	50-2301-5	5	2014	38.330		162,175												

**STATE OF ILLINOIS
DEPARTMENT OF NATURAL RESOURCES**

Statement of Acreage Usage and Related Data

State Park	County	Management Division	Apportionment 2010 Districts		Current Acreage				Highway Map Codes	Property Location Codes	Region	Initial Acquisition		Federal Project Code	Attendance
			Senate	House	Land + Water	Leased	Water	Ded./Reg				Year	Acreage		
Fort Massac	Massac	Land Management	59	118	1,494.061		3.000		O-7, O-8	50-2381-5	5	1903	24.300	1	1,079,270
		<i>Fort Massac LWR</i>													
		<i>Massac Forest NP</i>						200.000							5
								267.200							5
Fox Ridge	Coles	Land Management	55	110	1,683.097			17.000	I-9	50-2421-3	3	1938	269.810	1, 9	152,478
		<i>Embarras River LWR</i>													
								980.000							3
Frank Holten	St. Clair	Land Management	57	114	1,084.745			208.000	L-4	50-2501-4	4	1946	1,125.000	1	920,982
Gebhard Woods	Grundy	Land Management	38	75	29.420			3.000	D-8	50-3022-2	2	1934	29.600	9	173,015
Giant City	Jackson, Union	Land Management	58	115	4,049.640			1,000.000	N-6	50-2621-5	5	1927	1,162.000	5, 9	917,057
		<i>Fern Rocks NP</i>													
								170.000							5
Hennepin Canal Parkway	Bureau, Henry, Lee, Rock Island, Whiteside	Land Management	36, 37, 38, 45	71, 73, 74, 76, 90	5,388.553			2,084.000	C-5, D-3, D-4, D-5, D-6	50-2761-1	1	1970	4,833.380	5, 8, 10	2,569,200
Horseshoe Lake - Madison	Madison	Land Management	56, 57	112, 113	3,158.244			1,266.000	K-4	50-2881-4	4	1971	46.170	1, 5	306,748
		<i>Bohm Woods NP</i>													
								92.000							4
Illini	LaSalle	Land Management	38	75, 76	507.639				D-7	50-2921-1	1	1934	406.000	1, 9	397,185
Illinois and Michigan Canal	Grundy, LaSalle, Will	Land Management	38, 42, 43	75, 76, 84, 86	2,746.231				D-6, D-7, D-8, D-9	50-3021-2	2	1974	2,720.250		
James "Pate" Philip	Cook, DuPage, Kane	Land Management	28	55	504.641				C-8	50-7321-2	2	1991	527.000		
		<i>Tri-County Wetland LWR</i>													
								31.500							2
Jubilee College	Peoria	Land Management	37	73	3,310.782			3.000	F-5	50-2561-1	1	1933	96.000	5	249,650
		<i>Jubilee College Forest NP</i>													
								60.000							1
Kankakee River	Kankakee, Will	Land Management	38, 40	75, 79	3,938.327			55.440	E-9	50-3121-2	2	1938	35.000	1, 5	1,333,024
		<i>Kankakee River NP</i>													
								139.000							2
Lake Le-Aqua-Na	Stephenson	Land Management	45	89	717.431			43.000	A-5	50-3241-1	1	1949	614.580	1, 5	156,479
Lake Murphysboro	Jackson	Land Management	58	115	1,021.210			151.000	N-6	50-3261-5	5	1948	904.000	1, 5	356,590
		<i>Lake Murphysboro Hill Prairies LWR</i>													
								90.000							5
Lincoln Trail	Clark	Land Management	55	109	1,070.870			146.000	J-10	50-3481-3	3	1936	31.400	1, 5	168,762
		<i>American Beech Woods NP</i>													
								20.500							3
Lincoln Trail Homestead	Macon	Land Management	44	87	82.230				H-6	50-3441-3	3	1938	62.000	1	77,554
Lowden	Ogle	Land Management	45	90	210.059				B-6	50-3561-1	1	1945	207.120	1, 6	451,409

STATE OF ILLINOIS
DEPARTMENT OF NATURAL RESOURCES

Statement of Acreage Usage and Related Data

State Park	County	Management Division	Apportionment 2010 Districts		Current Acreage				Highway Map Codes	Property Location Codes	Region	Initial Acquisition		Federal Project Code	Attendance		
			Senate	House	Land + Water	Leased	Water	Ded./Reg				Year	Acreage				
Matthiessen <i>Margery C. Carlson NP</i> <i>Matthiessen Dells NP</i>	LaSalle	Land Management	38	76	4,565.220		102.630		D-7, E-7	50-3681-1	1	1943	174.560	5	483,538		
								234.340				1					
										86.430			1				
Mississippi Palisades <i>Sentinel NP</i>	Carroll	Land Management	36	71	2,444.420				B-4	50-3801-1	1	1929	376.960	1, 5, 9	416,293		
												1					
Moraine Hills <i>Kettle Moraine NP</i>	McHenry	Land Management	26	52	1,897.936		95.000		B-8	50-3721-2	2	1924	1.500	5	664,803		
												2					
Moraine View	McLean	Land Management	53	106	2,248.090		158.000		G-7	50-3761-3	3	1959	516.270	1, 5, 10	382,150		
Morrison-Rockwood	Whiteside	Land Management	36	71	1,163.800		77.000		C-4	50-3841-1	1	1965	174.000	1, 5	398,550		
Nauvoo	Hancock	Land Management	47	94	147.920		13.000		F-1	50-3881-4	4	1948	143.000		46,400		
Pere Marquette <i>Brainerd Cave LWR</i> <i>McAdams Peak LWR</i> <i>Pere Marquette NP</i>	Jersey	Land Management	49	97	8,689.500				J-3, K-3	50-4081-4	4	1932	1,511.000	1, 5, 9, 13	400,517		
												4					
										10.000			4				
										260.000			4				
Prophetstown	Whiteside	Land Management	45	90	59.800		3.000		C-5	C-5	1	1948	53.500		112,250		
Pyramid	Perry	Land Management	58	115, 116	18,997.551		350.000		M-5, M-6	50-4321-5	5	1965	1,600.000	1	226,248		
Ramsey Lake <i>Ramsey Railroad Prairie NP</i>	Fayette	Land Management	49	98	1,972.060		42.000		J-4	50-4361-5	5	1947	815.000	1, 5	252,960		
												5					
Red Hills <i>Red Hills Seep Springs LWR</i> <i>Red Hills Woods NP</i>	Lawrence	Land Management	55	109	948.430		40.000		K-10	50-4441-5	5	1943	797.000	1, 5	417,877		
												5					
													5				
Rock Cut <i>Plum Grove NP</i>	Winnebago	Land Management	34	68	3,094.858		164.000		B-7	50-4521-1	1	1957	13.000	1, 5	1,250,670		
												1					
Rock Island Trail <i>Rock Island Trail Prairie NP</i>	Peoria, Stark	Land Management	37, 46	73, 74, 92	415.515				E-5, F-5	50-2451-1	1	1969	388.080	1	161,028		
												1					
Sam Parr	Jasper	Land Management	54	108	1,180.200		183.000		J-9	50-4801-5	5	1960	72.090	1, 5	189,551		
Sangchris Lake	Christian, Sangamon	Land Management	49, 50	98, 100	3,124.231				I-5, I-6	50-4761-4	4	1969	1,414.000	1, 10	810,443		
Shabbona Lake	DeKalb	Land Management	35	70	1,545.640		319.000		C-7	50-4881-1	1	1970	5.180	1, 5, 10	491,744		

STATE OF ILLINOIS
DEPARTMENT OF NATURAL RESOURCES

Statement of Acreage Usage and Related Data

State Park	County	Management Division	Apportionment 2010 Districts		Current Acreage				Highway Map Codes	Property Location Codes	Region	Initial Acquisition		Federal Project Code	Attendance	
			Senate	House	Land + Water	Leased	Water	Ded./Reg				Year	Acreage			
Siloam Springs	Adams, Brown	Land Management	47	93	5,766.720		58.000		H-2	50-5121-4	4	1942	406.700	1, 10	62,000	
<i>Robert A. Evers LWR</i>												4				
Silver Springs	Kendall	Land Management	25	50	1,330.954		26.000		C-8, D-8	50-5161-2	2	1970	1,314.300	1	383,415	
Spitler Woods	Macon	Land Management	51	101	202.500				H-7	50-5201-3	3	1937	172.000		600,473	
<i>Spitler Woods NP</i>												3				
Starved Rock	LaSalle	Land Management	38	76	2,862.237		20.000		D-7	50-5321-1	1	1911	315.000	1, 5, 6, 9	2,304,008	
<i>Starved Rock NP</i>												1				
Stephen A. Forbes	Marion	Land Management	54	107	3,103.380		594.000		K-7	50-2281-5	5	1959	20.000	1, 6	171,482	
Walnut Point	Douglas	Land Management	55	110	631.190		59.000		I-9	50-2021-3	3	1961	464.190	1, 5, 10	202,576	
<i>Upper Embarras Woods LWR</i>												3				
<i>Upper Embarras Woods NP</i>												3				
Weinberg-King	Brown, Schuyler	Land Management	47	93	2,342.410		4.000		G-2, H-3	50-5421-4	4	1967	482.300	1	18,550	
<i>Williams Creek Bluff LWR</i>												4				
Weldon Springs	DeWitt	Land Management	44	87	551.220		28.000		G-7, H-7	50-5441-3	3	1948	119.960	1, 5, 9	250,607	
White Pines Forest	Ogle	Land Management	45	90	385.000				C-6	50-5521-1	1	1927	315.000	5, 9	245,480	
<i>White Pines Forest NP</i>												1				
William G. Stratton	Grundy	Land Management	38	75	6.750				D-8	50-3024-2	2	1959	3.000	1		
Wolf Creek	Shelby	Land Management	51	101	1.000	2,035.280			I-7	50-4962-3	3	1976	1.000	1, 5	389,429	
TOTAL STATE PARK ACREAGE AND ATTENDANCE					122,102.543	3,350.400	10,304.434	9,129.937								24,917,767

Fish Facility	County	Management Division	Apportionment 2010 Districts		Current Acreage				Highway Map Codes	Property Location Codes	Region	Initial Acquisition		Federal Project Code	Attendance	
			Senate	House	Land + Water	Leased	Water	Ded./Reg				Year	Acreage			
Jake Wolf Memorial Fish Hatchery	Mason	Resource Conservation	47	94	124.400		37.000		G-5	20-4112-4	4	1980	40.000	1		
LaSalle Fish Hatchery	LaSalle	Resource Conservation	38	75	3.500	32.500	3.500		E-7	20-4115-1	1			1		
Little Grassy Fish Hatchery	Williamson	Resource Conservation	59	117	104.750		19.600		N-6	20-4113-5	5	1956	98.000	1, 5		
TOTAL STATE FISH FACILITY ACREAGE AND ATTENDANCE					232.650	32.500	60.100	0.000								0

STATE OF ILLINOIS
DEPARTMENT OF NATURAL RESOURCES

Statement of Acreage Usage and Related Data

State Natural Area	County	Management Division	Apportionment 2010 Districts		Current Acreage				Highway Map Codes	Property Location Codes	Region	Initial Acquisition		Federal Project Code	Attendance
			Senate	House	Land + Water	Leased	Water	Ded./Reg				Year	Acreage		
Alorton Heron Rookery	St. Clair	Land Management	57	114	8.760				L-4	50-2503-4	4	1998	5.400		
Andalusia Slough	Rock Island	Land Management	36	72	70.063				D-2	50-2760-1	1	2016	70.063		
Annbriar Karst	Monroe	Land Management	58	116	160.000				M-4	50-1319-4	4	2009	160.000		
Ayers Sand Prairie	Carroll	Land Management	36	71	115.500				B-4	50-1371-1	1	1973	35.500	5	
		<i>Ayers Sand Prairie NP</i>						115.000			1				
Barton-Sommer Woodland	Mason, Menard	Land Management	47, 50	94, 100	52.400				H-5	50-7331-4	4	1991	52.400		
		<i>Barton-Sommer Woodland NP</i>						52.500			4				
Berryville Shale Glade	Union	Land Management	58	115	84.020				O-6	50-6601-5	5	1985	40.720	5	
		<i>Berryville Shale Glade NP</i>						40.720			5				
		<i>Ren-Dill NP</i>						43.300			5				
Big Grand Pierre Glade	Pope	Land Management	59	118	330.610				O-8	50-1982-5	5	2006	108.660		
		<i>Big Grand Pierre Glade LWR</i>						330.610			5				
Black Crown Marsh	McHenry	Land Management	26	52	513.347				B-8	50-3724-2	2	1998	76.000		
		<i>Black Crown Marsh LWR</i>						156.300			2				
Brown Barrens	Union	Land Management	58	115	28.780				O-6	50-6661-5	5	1988	28.780		
		<i>Brown Barrens NP</i>						28.780			5				
Burton Cave	Adams	Land Management	47	93	85.710				H-1	50-6721-4	4	1981	85.710	5	
		<i>Burton Cave NP</i>						85.710			4				
Cache River	Johnson, Massac, Pulask	Land Management	59	118	17,783.310		3,427.000		O-7	50-2841-5	5	1970	1,158.790	1, 5, 8, 10	179,390
		<i>Cache River LWR</i>						10,367.160			5				
		<i>Cave Creek Glade NP</i>						25.000			5				
		<i>Heron Pond - Little Black Slough NP</i>						1,938.000			5				
		<i>Section 8 Woods NP</i>						326.774			5				
Calamus Lake	Macon	Land Management	44	87	119.253		25.000		H-6	50-3541-3	3	1987	70.840		
		<i>Calamus Lake NP</i>						120.000			3				
Cecil White Prairie	Hancock	Land Management	47	94	33.340				G-2	50-5422-4	4	1998	33.000		
		<i>Cecil White Prairie LWR</i>						33.000			4				

STATE OF ILLINOIS
DEPARTMENT OF NATURAL RESOURCES

Statement of Acreage Usage and Related Data

State Natural Area	County	Management Division	Apportionment 2010 Districts		Land + Water	Current Acreage			Highway Map Codes	Property Location Codes	Region	Initial Acquisition		Federal Project Code	Attendance
			Senate	House		Leased	Water	Ded./Reg				Year	Acreage		
Cedar Glen	Hancock	Land Management	47	94	888.460				G-1	50-3884-4	4	2005	888.460		
		<i>Cedar Glen LWR</i>						269.540			4				
		<i>Cedar Glen NP</i>						616.870			4				
Cedar Lake Bog	Lake	Land Management	31	61	39.700				A-9	50-1511-2	2	1975	32.740		
		<i>Cedar Lake Bog NP</i>						30.200			2				
Chauncey Marsh	Crawford, Lawrence	Land Management	55	109	1,317.650				K-10	50-1251-5	5	1973	20.000		
		<i>Chauncey Marsh LWR</i>						348.080			5				
		<i>Chauncey Marsh NP</i>						155.000			5				
Chestnut Hills	Pulaski	Land Management	59	118	267.000				O-7	50-1721-5	5	1975	227.000	5	
		<i>Chestnut Hills NP</i>						227.000			5				
Clear Creek Wetland	Cass	Land Management	47	93	61.869				H-3	50-1778-4	4	2005	61.869		
Collier Limestone Glade	Hardin	Land Management	59	118	105.650				N-9, O-9	50-1663-5	5	2005	105.650		
		<i>Collier Limestone Glade NP</i>						105.650			5				
Cretaceous Hills	Pope	Land Management	59	118	499.950				O-8	50-1781-5	5	1960	175.000		
		<i>Cretaceous Hills NP</i>						237.640			5				
Cypress Pond	Johnson, Union	Land Management	58, 59	115, 118	1,047.360				O-7	50-2041-5	5	1988	313.000		
		<i>Cypress Pond LWR</i>						310.680			5				
Dean Hills	Fayette	Land Management	51	102	85.600				J-7	50-6381-5	5	1981	80.000	5	
		<i>Dean Hills NP</i>						70.000			5				
Deer Pond	Johnson	Land Management	59	118	252.567				O-7	50-6391-5	5	1986	61.670	5	
		<i>Deer Pond NP</i>						61.457			5				
Denby Prairie	Macoupin	Land Management	49	97	7.100				J-4	50-6911-4	4	1985	7.100		
		<i>Denby Prairie NP</i>						2.500			4				
Devil's Prop	Jefferson	Land Management	54	107	40.000				L-7	50-6771-5	5	1982	40.000	5	
Eagles Landing	Jo Daviess	Land Management	45	89	103.210				B-4	50-6424-1	1	2007	103.210		
Elizabeth Lake	McHenry	Land Management	32	64	55.540				A-8	50-3722-2	1	2020	55.450		
Ellison Creek	Henderson	Land Management	47	94	40.000				F-2	50-5802-1	1	2005	40.000		

STATE OF ILLINOIS
DEPARTMENT OF NATURAL RESOURCES

Statement of Acreage Usage and Related Data

State Natural Area	County	Management Division	Apportionment 2010 Districts		Current Acreage				Highway Map Codes	Property Location Codes	Region	Initial Acquisition		Federal Project Code	Attendance		
			Senate	House	Land + Water	Leased	Water	Ded./Reg				Year	Acreage				
Elton E. Fawks Bald Eagle Refuge	Rock Island	Land Management	36	71	223.540				D-3	50-6491-1	1	1982	13.900				
<i>Elton E. Fawks Bald Eagle Refuge NP</i>																	
		Land Management															
Embaras River Bottoms	Lawrence	Land Management	55	110	2,165.990				K-9	50-1714-5	5	2011	2,006.000				
Fall Creek Scenic Overlook	Adams	Land Management	47	93	222.830				H-1	50-2171-4	4	1980	247.330	2	2,780		
<i>Fall Creek Gorge LWR</i>																	
		Resource Conservation															
		Resource Conservation															
Flag Pond	Clay	Resource Conservation	54	107, 108	254.220				K-8	20-3603-5	5	2008	254.220				
<i>Flag Pond LWR</i>																	
		Resource Conservation															
		Resource Conservation															
Fogelpole Cave	Monroe	Land Management	58	116	27.360				M-4	50-2191-4	4	1986	27.360				
<i>Fogelpole Cave NP</i>																	
		Land Management															
		Land Management															
Foley Sand Prairie	Lee	Land Management	45	90	15.150				C-5	50-2211-1	1	1986	15.150				
<i>Foley Sand Prairie NP</i>																	
		Land Management															
		Land Management															
Franklin Creek	Lee	Land Management	45	90	944.156				C-6	50-2481-1	1	1970	146.820	1, 5	84,767		
<i>Franklin Creek NP</i>																	
		Land Management															
		Land Management															
French Bluff	Carroll	Land Management	36	71	344.560				C-4	50-3803-1	1	2001	344.560				
Fults Hill Prairie	Monroe	Land Management	58	116	921.530				M-4	50-2521-4	4	1970	372.600				
<i>Fults Hill Prairie NP</i>																	
		Land Management															
		Land Management															
Funks Grove	McLean	Land Management	44	87	202.320				G-6	50-6051-3	3	1969	183.720				
<i>Funks Grove NP</i>																	
		Land Management															
		Land Management															
Geissler Savanna	Hancock	Land Management	47	94	36.970				G-1	50-3882-4	4	1998	36.970				
<i>Geissler Savanna LWR</i>																	
		Land Management															
		Land Management															
George S. Park Memorial Woods	Putnam	Land Management	38	76	80.000				E-6	50-3941-1	1	1967	80.000				
<i>George S. Park Memorial Woods NP</i>																	
		Land Management															
		Land Management															
Gibbons Creek Barrens	Pope	Land Management	59	118	173.190				N-8	50-4643-5	5	2005	173.240				
Gillespie Prairie	Macoupin, Montgomery	Land Management	49	98	78.140				J-5	50-6881-4	4	1983	78.140				
<i>Gillespie Prairie LWR</i>																	
		Land Management															
		Land Management															
Ginther Farm	Menard	Land Management	50	100	136.940				H-5	50-6241-4	4	2002	136.940				

STATE OF ILLINOIS
DEPARTMENT OF NATURAL RESOURCES

Statement of Acreage Usage and Related Data

State Natural Area	County	Management Division	Apportionment 2010 Districts		Current Acreage				Highway Map Codes	Property Location Codes	Region	Initial Acquisition		Federal Project Code	Attendance
			Senate	House	Land + Water	Leased	Water	Ded./Reg				Year	Acreage		
Illinois Caverns	Monroe	Land Management	58	116	120.000				M-4	50-6811-4	4	1985	9.290		2,217
Iroquois Woods	Kankakee	Land Management	40	79	44.400				E-9	50-7181-2	2	1990	20.000		
		<i>Iroquois Woods NP</i>						44.400			2				
Jackson Slough Woods	St. Clair	Land Management	58	116	76.700				L-5	50-6571-4	4	1982	39.000	5	
		<i>Jackson Slough Woods LWR</i>						79.000			4				
James "Gene" Korando Pond	Jackson	Resource Conservation	58	115	152.390		43.000		N-5	20-3552-5	5	2004	90.000		
		<i>Lovets Pond NP</i>						90.000			5				
Julius J. Knobeloch Woods	St. Clair	Land Management	58	116	35.130				L-5	50-6751-4	4	1982	35.130	5	
		<i>Julius J. Knobeloch Woods NP</i>						35.100			4				
Kidd Lake Marsh	Monroe	Land Management	58	116	559.060				M-4	50-2527-4	4	1970	218.000	8	
Kishwaukee River	DeKalb	Land Management	35	70	570.340				C-7	50-4883-1	1	2001	570.340		
Lake Como	Whiteside	Land Management	45	90	135.882		65.000		C-5	50-4242-1	1	2002	135.880		
Lake in the Hills Fen	McHenry	Land Management	32	64	139.576				B-8	50-5221-2	2	1988	73.280	5	
		<i>Lake in the Hills Fen NP</i>						73.276			2				
Lake Renwick Heron Rookery	Will	Land Management	42	84	316.705		192.000		D-9	50-6871-2	2	1990	315.460	5	
		<i>Lake Renwick Heron Rookery NP</i>						315.460			2				
Long Branch Sand Prairie	Mason	Land Management	47	94	93.140				G-4	50-6981-4	4	1988	93.140		
		<i>Long Branch Sand Prairie NP</i>						93.142			4				
Long Run Seep	Will	Land Management	43	85	82.780				D-9	50-3581-2	2	1989	41.300		
		<i>Long Run Seep NP</i>						79.750			2				
Lower Fox River - Blake's Landing	LaSalle	Land Management	38	75, 76	29.860				D-7	50-2331-1	1	1971	33.240		
		<i>Lower Fox River - Blake's Landing NP</i>						29.646			1				
Lusk Creek Canyon	Pope	Land Management	59	118	125.000				N-8	50-3601-5	5	1970	280.000		
		<i>Lusk Creek Canyon NP</i>						125.000			5				
Manito Prairie	Tazewell	Land Management	46	91	21.600				F-5	50-6531-1	1	1981	19.640	5	
		<i>Manito Prairie NP</i>						19.640			1				
Margaret Guzy Pothole Wetlands	Shelby	Land Management	51	101	159.000				I-7	50-4965-3	3	1981	159.000	5	
		<i>Margaret Guzy Pothole Wetlands LWR</i>						159.000			3				

STATE OF ILLINOIS
DEPARTMENT OF NATURAL RESOURCES

Statement of Acreage Usage and Related Data

State Natural Area	County	Management Division	Apportionment 2010 Districts		Current Acreage				Highway Map Codes	Property Location Codes	Region	Initial Acquisition		Federal Project Code	Attendance				
			Senate	House	Land + Water	Leased	Water	Ded./Reg				Year	Acreage						
Marissa Woods	St. Clair	Land Management	58	116	25.287				M-5	50-6461-4	4	1981	25.287	5					
<i>Marissa Woods NP</i>																		25.287	4
Massasauga Prairie	Warren	Land Management	47	94	6.240				F-3	50-6621-1	1	1982	6.240	5					
<i>Massasauga Prairie NP</i>																		6.244	1
Matanzas Prairie	Mason	Land Management	47	94	81.800				G-4	50-6471-4	4	1985	27.640						
<i>Matanzas Prairie NP</i>																		27.640	4
McClure School Shale Glade	Union	Land Management	58	115	61.360				O-6	50-6481-5	5	1987	61.360						
<i>McClure School Shale Glade NP</i>																		41.300	5
McMaster Woods	Greene	Land Management	49	97	40.000				J-3	50-1652-4	4	2005	40.000						
<i>McMaster Woods NP</i>																		40.000	4
Meredosia Hill Prairie	Morgan	Land Management	49	97	36.250				H-3	50-6631-4	4	1985	30.020	5					
<i>Meredosia Hill Prairie NP</i>																		36.220	4
Milan Bottoms	Rock Island	Land Management	36	17	93.230				D-3	50-2763-1	1	2022	93.230						
<i>Milan Bottoms</i>																			
Miller Shrub Swamp	Marion	Land Management	54	107	35.680				L-7	50-7101-5	5	1988	20.240						
<i>Miller Shrub Swamp NP</i>																		35.680	5
Miller-Anderson Woods	Bureau, Putnam	Land Management	37, 38	73, 76	545.473			3.000	E-6	50-3781-1	1	1970	258.500						
<i>Miller-Anderson Woods NP</i>																		340.100	1
Millhurst Fen	Kendall	Land Management	25	50	7.000				D-8	50-5162-2	2	2000	7.000						
<i>Millhurst Fen NP</i>																		7.100	2
Mineral Marsh	Henry	Land Management	45	90	230.000				D-5	50-2531-1	1	1994	230.000						
<i>Mineral Marsh NP</i>																		230.021	1
Mississippi River Sand Hills	Hancock	Land Management	47	94	45.490				G-1	50-2851-4	4	1972	45.490						
<i>Mississippi River Sand Hills NP</i>																		45.000	4
Mitchell's Grove	LaSalle	Land Management	38	76	184.485				D-6	50-5323-1	1	1997	184.485						
<i>Mitchell's Grove NP</i>																		180.087	1

**STATE OF ILLINOIS
DEPARTMENT OF NATURAL RESOURCES**

Statement of Acreage Usage and Related Data

State Natural Area	County	Management Division	Apportionment 2010 Districts		Land + Water	Current Acreage			Highway Map Codes	Property Location Codes	Region	Initial Acquisition		Federal Project Code	Attendance
			Senate	House		Leased	Water	Ded./Reg				Year	Acreage		
Momence Wetlands	Kankakee	Land Management	40	79	769.773				E-9	50-6611-2	2	1984	30.000	1, 5	
		<i>Momence Wetlands LWR</i>						519.000							2
		<i>Momence Wetlands NP</i>						72.000							2
Montebello	Hancock	Land Management	47	94	3.300				G-1	50-3821-4	4	1958	3.300		
Nachusa Prairie	Ogle	Land Management	45	90	72.000				C-6	50-2482-1	1	2002	72.000		
Oakford	Mason, Menard	Land Management	47, 50	94, 100	114.800				G-4, H-4	50-5852-4	4	1991	114.800		
Pecumsaugan Creek/Blackball Mines	LaSalle	Land Management	38	76	211.170				D-7	50-6711-1	1	1983	211.170		
		<i>Pecumsaugan Creek/Blackball Mines NP</i>						211.170							1
Pine Rock	Ogle	Land Management	45	90	32.540				C-6	50-1622-1	1	2002	10.910		
		<i>Pine Rock NP</i>						10.910							
Piney Creek Ravine	Jackson, Randolph	Land Management	58	115, 116	198.330				M-5	50-2121-4	4	1975	70.000		
		<i>Piney Creek Ravine NP</i>						195.000							5
Prairie Ridge - Jasper	Jasper	Resource Conservation	54	108	2,695.140				K-9	20-3557-5	5	1970	250.300		
		<i>Jasper County Prairie Chicken Sanctuary NP</i>						407.300							5
		<i>Prairie Ridge - Jasper LWR</i>						1,134.500							5
		<i>Prairie Ridge State Natural Area - Jasper LWR</i>						1,059.360							5
Prairie Ridge - Marion	Marion	Resource Conservation	54	107	1,342.900		3.000		K-7	20-3557-5	5	1970	159.700	10	
		<i>Marion County Prairie Chicken Sanctuary NP</i>						160.000							5
		<i>Prairie Ridge - Marion LWR</i>						520.000							5
		<i>Prairie Ridge State Natural Area - Marion LWR</i>						447.500							5
Prairie State Eagle Refuge	Hancock	Land Management	47	94	270.181				G-1	50-6901-4	4	1984	89.820		
Primm's Pond	Jo Daviess	Land Management	45	89	182.940				B-4	50-6423-1	1	2006	182.940		
Rall Woods	Jo Daviess	Land Management	45	89	283.250				B-4	50-1302-1	1	2001	108.870		
		<i>Rall Woods LWR</i>						283.250							1
Redwing Slough	Lake	Land Management	31	61	1,073.916				A-9	50-7011-2	2	1991	485.000		
		<i>Redwing Slough/Deer Lake LWR</i>						734.810							2
Revis Hill Prairie	Mason	Land Management	47	94	419.740				G-5	50-2351-4	4	1973	55.800	5	
		<i>Revis Hill Prairie NP</i>						412.700							4

STATE OF ILLINOIS
DEPARTMENT OF NATURAL RESOURCES

Statement of Acreage Usage and Related Data

State Natural Area	County	Management Division	Apportionment 2010 Districts		Current Acreage				Highway Map Codes	Property Location Codes	Region	Initial Acquisition		Federal Project Code	Attendance	
			Senate	House	Land + Water	Leased	Water	Ded./Reg				Year	Acreage			
Rock Cave	Effingham	Land Management	55	109	139.360				J-7	50-2981-5	5	1981	82.360	5		
		<i>Rock Cave LWR</i>													57.000	5
		<i>Rock Cave NP</i>													79.250	5
Rockton Bog	Winnebago	Land Management	34	68	159.760				A-6	50-4581-1	1	1970	34.720			
		<i>Rockton Bog NP</i>													67.000	1
Round Pond	Pope	Land Management	59	118	347.436				0-7	50-1983-1	5	2022	347.436			
		<i>Round Pond South Addition NP</i>													347.436	
Sand Prairie - Scrub Oak	Mason	Land Management	47	94	1,553.090				G-4	50-6151-4	4	1969	960.000	5		
		<i>Sand Prairie - Scrub Oak NP</i>													1,460.000	4
Sandy Ford	LaSalle	Land Management	38	76	203.140				E-7	50-3281-1	1	1965	203.140			
		<i>Sandy Ford LWR</i>													200.000	1
Shick Shack Sand Pond	Cass	Land Management	47	93	60.000				H-3	50-6511-4	4	1981	60.000	5		
		<i>Shick Shack Sand Pond NP</i>													57.040	4
Sielbeck Forest	Massac	Land Management	59	118	385.300				O-7	50-1603-5	5	1998	385.300			
		<i>Sielbeck Forest LWR</i>													385.300	5
Sipple Slough Woods	Washington	Land Management	58	115	40.000				L-5	50-7071-4	4	1990	40.000			
		<i>Sipple Slough Woods LWR</i>													40.000	4
Sparks Pond	Mason	Land Management	47	94	386.570				G-5	50-5853-4	4	1995	230.700			
		<i>Sparks Pond LWR</i>													386.570	4
Spring Bay Fen	Woodford	Land Management	37	73	114.860				F-5	50-2611-1	1	1977	44.700			
		<i>Spring Bay Fen NP</i>													31.300	1
Stemler Cave Woods	St. Clair	Land Management	57, 58	116, 113, 114	387.720				L-4	50-6521-4	4	1981	174.340	5		
		<i>Stemler Cave Woods NP</i>													194.820	4
Sunbury Railroad Prairie	Livingston	Land Management	53	105	6.040				E-8	50-6861-3	3	1983	6.040			
		<i>Sunbury Railroad Prairie NP</i>													6.000	3
Swayne Hollow	Randolph	Land Management	58	115, 116	203.627				M-5	50-4409-4	4	2005	89.000			
		<i>Swayne Hollow NP</i>													88.000	4

STATE OF ILLINOIS
DEPARTMENT OF NATURAL RESOURCES

Statement of Acreage Usage and Related Data

State Natural Area	County	Management Division	Apportionment 2010 Districts		Current Acreage				Highway Map Codes	Property Location Codes	Region	Initial Acquisition		Federal Project Code	Attendance	
			Senate	House	Land + Water	Leased	Water	Ded./Reg				Year	Acreage			
Tapley Woods	Jo Daviess	Land Management	45	89	258.724				B-4	50-1801-1	1	1969	259.160			
	<i>Tapley Woods LWR</i>															
		Land Management											259.160		1	
Thomson-Fulton Sand Prairie	Whiteside	Land Management	36	71	82.700				C-4	50-5381-1	1	1967	36.700			
	<i>Thomson-Fulton Sand Prairie NP</i>															
		Land Management											37.600		1	
Volo Bog	Lake, McHenry	Land Management	26	52	1,243.150				B-8, B-9	50-5391-2	2	1970	47.540	5	81,730	
	<i>Pistakee Bog NP</i>															
	<i>Volo Bog NP</i>												339.790		2	
		Land Management											186.000		2	
Wagon Lake	St. Clair	Land Management	58	116	114.200		114.200		L-5	50-6781-4	4	1998	114.200			
	<i>Wagon Lake LWR</i>															
		Land Management											114.200		4	
Ward's Grove	Jo Daviess	Land Management	45	89	334.700				B-4	50-2011-1	1	1979	334.700			
	<i>Ward's Grove NP</i>															
		Land Management											334.700		1	
Wilmington Shrub Prairie	Will	Land Management	38	75	145.997				D-9	50-5471-2	2	1988	145.900			
	<i>Vesely Prairie Unit</i>															
	<i>Wilmington Shrub Prairie NP</i>												244.000		2	
		Land Management											142.687			
Wise Ridge Bedrock Hill	Johnson	Land Management	59	118	555.845				O-7	50-2182-5	5	2010	555.845			
Wolf Road Prairie	Cook	Land Management	21	41	47.290				C-9	50-6541-2	2	1981	0.740	5		
	<i>Wolf Road Prairie NP</i>															
		Land Management											31.840		2	
Yorkville Prairie	Kendall	Land Management	25	50	16.014				C-8	50-7061-2	2	1990	16.014			
	<i>Yorkville Prairie NP</i>															
		Land Management											4.670		2	
TOTAL STATE NATURAL AREA ACREAGE AND ATTENDANCE					55,335.753	0.000	3,942.200	34,983.264								490,348

State Fish and Wildlife Area	County	Management Division	Apportionment 2010 Districts		Current Acreage				Highway Map Codes	Property Location	Region	Initial Acquisition		Fed. Proj.	Attendance
			Senate	House	Land + Water	Leased	Water	Ded./Reg				Year	Acreage		
Anderson Lake	Fulton, Schuyler	Land Management	47	93, 94	2,247.740		1,134.000		G-4	50-3011-1	1	1947	911.190	1, 6, 8, 10, 11	74,551
Banner Marsh	Fulton, Peoria	Land Management	46	91	4,422.433				F-5, G-5	50-1321-1	1	1973	227.500	1	85,967
Big Bend	Whiteside	Land Management	45	90	2,650.270		58.000		C-4, D-4	50-1351-1	1	1972	1,188.000	5, 10	
Bull Valley	McHenry	Land Management	32	63	126.850		93.330		B-8	50-3729-2	2	2002	126.850		

STATE OF ILLINOIS
DEPARTMENT OF NATURAL RESOURCES

Statement of Acreage Usage and Related Data

State Fish and Wildlife Area	County	Management Division	Apportionment 2010 Districts		Current Acreage				Highway Map Codes	Property Location	Region	Initial Acquisition		Fed. Proj.	Attendance
			Senate	House	Land + Water	Leased	Water	Ded./Reg				Year	Acreage		
Burning Star	Jackson	Land Management	58	115	4,508.341				I-3	50-5054-5	5	2015	4,508.341	6	
Cape Bend	Alexander	Land Management	59	118	1,368.680				O-6	50-1843-5	5	2002	1,368.680		
Carlyle Lake	Fayette	Land Management	51, 54	102, 107	1,768.710	8,258.000	60.000		K-6	50-1366-5	5	1972	4,380	1, 10	134,829
Chouteau Island	Madison	Land Management	56	111	2,330.840		8.160		K-4	50-2883-4	4	2000	188.630		
Coffeen Lake	Montgomery	Land Management	49, 51	98, 102	601.314	1,440.000			J-6	50-6321-4	4	2004	180.500	1, 3, 10, 12	57,295
Coleta Ponds	Whiteside	Land Management	45	90	11.710		3.000		C-5	50-3051-1	1	1949	11.710		
Copperhead Hollow	Jersey	Land Management	49	97	1,446.193				J-3	50-4086-4	4	2007	1,152.300	10	
Crawford County	Crawford	Land Management	55	109	1,121.600				J-10	50-1711-5	5	1961	13.500		19,269
Crow's Foot	Boone	Land Management	32, 35	63, 69	109.639				B-7	50-4522-1	1	2002	109.639		
Depue Lake	Bureau	Land Management	38	76	2,348.360		918.000		D-6	50-1491-1	1	1970	1,942.000	5, 10	
Des Plaines	Will	Land Management	38	75	4,010.810		90.000		D-8, D-9	50-1431-2	2	1955	273.190	1	392,408
								575.000			2				
								78.000			2				
Des Plaines Game Propagation Center	Will	Land Management	38	75	320.000				D-9	50-4214-2	2	1960	320.000		
Devil's Island	Alexander, Union	Land Management	58, 59	115, 118	2,740.960				O-6	50-1842-5	5	2003	2,740.960		
Donnelley	Putnam	Land Management	38	76	664.600				D-6	50-2081-1	1	1981	280.000	5, 10	58,425
Double "T"	Fulton	Land Management	46	91	1,957.160		90.000		F-4	50-1703-1	1	2001	1,957.160	8	
Fox Creek	Richland, Wayne	Land Management	55	109	2,150.684				K-9	50-4461-5	5	2021	2,090.953	6, 10	
Green River	Lee	Land Management	45	90	2,563.330				C-5, C-6, D-5, D-6	50-1521-1	1	1940	480.000	6	20,806
Hamilton County	Hamilton, White	Land Management	59	118	1,683.000		71.000		M-8	50-2741-5	5	1960	99.000	1	176,434
Heidecke Lake	Grundy	Land Management	38	75		1,474.720			D-8	50-2702-2	2			1	
Henderson County	Henderson	Land Management	47	94	87.520		27.000		F-2	50-2661-1	1	1961	84.020		6,876
Henderson Creek	Henderson	Land Management			2,610.766		137.600			50-1822-1	1	2007	2,472.154		
Horseshoe Lake - Alexander	Alexander	Land Management	59	118	11,772.161		1,946.000		O-6, P-6	50-1441-5	5	1927	49.560	1, 6, 8, 10	180,470
								492.000			5				
Iris and Jack Witkowsky	Jo Daviess	Land Management	45	89	1,336.880				B-3, B-4	50-7051-1	1	1986	405.000		

STATE OF ILLINOIS
DEPARTMENT OF NATURAL RESOURCES

Statement of Acreage Usage and Related Data

State Fish and Wildlife Area	County	Management Division	Apportionment 2010 Districts		Current Acreage				Highway Map Codes	Property Location	Region	Initial Acquisition		Fed. Proj.	Attendance
			Senate	House	Land + Water	Leased	Water	Ded./Reg				Year	Acreage		
Iroquois County	Iroquois	Land Management	40, 53	79, 105	2,788.410		13.000		E-10	50-1481-3	3	1944	1,920.000	6	25,708
								560.000							3
								1,913.000							3
James C. Helfrich Game Propagation Center	Logan	Land Management	50	100	28.420				H-6	50-4215-4	4	1970	741.030		
Jim Edgar Panther Creek	Cass	Land Management	47	93	16,550.560		245.000		H-4	50-6261-4	4	1970	15,573.990		543,426
								575.000							4
								32.000							4
Kaskaskia River	Monroe, Randolph, St. Clair	Land Management	58, 59	116, 118	16,422.576	2,300.000	1,976.100		L-4, L-5, M-4, M-5	50-1311-4	4	1965	161.730	1, 6, 8	303,365
								266.900							4
Kincaid Lake	Jackson	Land Management	58	115	3,757.182		3,000.000		N-6	50-3351-5	5	1981	5,077.800	1	299,398
LaSalle Lake	LaSalle	Land Management	38	75	5.000	2,053.000			D-7, D-8, E-7, E-8	50-7091-1	1	1991	5.000	1	42,738
Mackinaw	Tazewell	Land Management	44, 53	87, 106	1,528.000		3.800		F-6	50-1671-1	1	1970	535.000	5	32,528
								40.000							
Marseilles	LaSalle	Land Management	38	75	2,514.740		22.000		D-7	50-1561-1	1	1973	667.000		
Marshall County	Marshall, Peoria, Putnam	Land Management	37, 38	73, 76	6,511.284		4,140.000		E-6	50-1571-1	1	1955	2,570.000	1, 5, 6, 8, 10	116,225
								42.500							1
Mautino	Bureau	Land Management	37	74	910.790		74.200		D-5	50-7301-1	1	1990	891.000		46,048
Mazonia-Braidwood	Grundy, Kankakee, Will	Land Management	38	75	2,829.224	3,765.000	900.000		E-8, E-9	50-3501-2	2	1986	1,017.410	1	403,990
Meredosia Lake	Morgan	Land Management	47, 49	93, 97	925.000				H-3	50-7191-4	4	1990	925.000		
Mermet Lake	Massac	Land Management	59	118	2,255.780		690.000		O-7	50-1601-5	5	1949	10.000	1, 6	195,391
								70.000							5
								43.000							5
Middle Fork	Vermilion	Land Management	52	104	2,741.254				G-10	50-3162-3	3	1973	74.800		
								37.600							3

STATE OF ILLINOIS
DEPARTMENT OF NATURAL RESOURCES

Statement of Acreage Usage and Related Data

State Fish and Wildlife Area	County	Management Division	Apportionment 2010 Districts		Current Acreage				Highway Map Codes	Property Location	Region	Initial Acquisition		Fed. Proj.	Attendance	
			Senate	House	Land + Water	Leased	Water	Ded./Reg				Year	Acreage			
Mississippi River	Calhoun, Jersey	Land Management	49, 56	97, 111	29.100	14,425.000			J-2, J-3, K-3, K-4	50-1651-4	4			1, 8, 10	273,269	
			<i>Jennings Hill NP</i>													
			<i>Red's Landing</i>													
			<i>Rip Rap Landing</i>													
			<i>Titus Hollow (Pool 25)</i>													
Mississippi River - Pool 16	Rock Island	Land Management				5,115.500			50-1851-1	1						
Mississippi River - Pool 17	Rock Island	Land Management				1,386.000			50-1861-1	1						
Mississippi River - Pool 18	Henderson	Land Management				2,872.050			50-1871-1	1						
Mississippi River - Pool 21	Adams	Land Management				1,552.870			50-1881-4	4						
Mississippi River - Pool 22	Adams, Pike	Land Management				3,479.000			50-1891-4	4						
Mississippi River - Pool 24	Pike	Land Management				2,051.000			50-1901-4	4						
Morris Wetland	Grundy	Land Management	38	75	835.380			D-8	50-2703-2	2	2009	835.380				
Mt. Vernon Game Propagation Center	Jefferson	Land Management	54	107	739.000		8.000	L-7, M-7	50-4212-5	5	1929	759.000				
Nauvoo Flat Wildlife Sanctuary (Pool No. 19)	Hancock	Land Management	47	94		700.000		F-1	50-6271-4	4						
Newton Lake	Jasper	Land Management	54	108		2,550.000		K-8	50-2001-5	5			1, 6	145,761		
Oquawka (Pool No. 18)	Henderson	Land Management	47	94		302.450		E-2	50-3211-1	1						
Peabody River King	St. Clair	Land Management	58	116	1,914.520		403.000	L-5	50-7161-4	4	1993	1,796.140	1	131,300		
Pekin Lake	Tazewell	Land Management	46	91	1,488.070		548.000	F-5	50-1691-1	1	1966	1,087.850				
Piatt County Unit	Piatt	Land Management	51, 52, 55	110, 101, 103	791.270			H-8	50-5443-3	3	2002	640.270				
<i>Upper Sangamon River LWR</i>													791.270	3		
Powerton Lake	Tazewell	Land Management	46	91	80.000	1,429.000		F-5	50-3251-1	1	1989	80.000	1	44,870		
Ray Norbut	Pike, Scott	Land Management	47, 49	93, 97	1,755.224			I-3	50-1681-4	4	1970	862.000	6, 10	3,900		
Rend Lake	Franklin, Jefferson	Land Management	54, 59	107, 117		12,690.000		L-7, M-7	50-4485-5	5	1996	22.000	1, 6	308,493		
Rice Lake	Fulton	Land Management	46	91	6,811.150		1,383.000	G-4, G-5	50-1701-1	1	1943	2,215.730	1, 6, 8	61,174		
Saline County	Gallatin, Saline	Land Management	59	118	1,270.420		105.000	N-8	50-4641-5	5	1959	40.000	1	120,862		
<i>Horseshoe Geological Area LWR</i>													1.600	5		
Sam Dale Lake	Wayne	Land Management	54	108	1,302.000		194.000	L-8	50-1961-5	5	1959	40.000	1, 6	134,562		

STATE OF ILLINOIS
DEPARTMENT OF NATURAL RESOURCES

Statement of Acreage Usage and Related Data

State Fish and Wildlife Area	County	Management Division	Apportionment 2010 Districts		Current Acreage				Highway Map Codes	Property Location	Region	Initial Acquisition		Fed. Proj.	Attendance	
			Senate	House	Land + Water	Leased	Water	Ded./Reg				Year	Acreage			
Sanganois	Cass, Mason, Schuyler	Management	47	93, 94	11,708.500		1,826.000		G-3, G-4, H-3	50-1771-4	4	1948	3,161.780	1, 6, 8, 10	71,795	
<i>Barkhausen Woods LWR</i>																
		Land									4					
Sangamon River	Sangamon	Management	50	99	179.350				H-5	50-1761-4	4	1928	126.850	10		
Shelbyville	Moultrie, Shelby	Management	51	101	140.080	6,320.590			I-7, I-8	50-4969-3	3	1976	0.200	1, 6	515,937	
Snakeden Hollow	Knox	Management	37	74	2,990.309		380.000		E-4	50-6941-1	1	1987	2,373.000	1, 6, 10	95,500	
Spring Lake	Tazewell	Management	46, 47	91, 94	2,443.880		1,285.000		F-5, G-5	50-5241-1	1	1950	632.000	1, 9	227,717	
Ten Mile Creek	Hamilton, Jefferson	Management	54, 59	107, 108, 117	5,964.160				L-7, L-8, M-7, M-8	50-7021-5	5	1988	5,823.860	1, 6	97,250	
Turkey Bluffs	Randolph	Management	58	116	2,264.310		8.000		M-5, N-5	50-1971-4	4	1980	1,886.560	6	35,487	
Union County	Union	Management	58	115	6,365.531		1,303.000		O-6	50-1841-5	5	1943	40.000	1, 6, 8	52,169	
Woodford	Tazewell, Woodford	Management	37, 53	73, 106	5,803.721		4,976.226		E-5, E-6, F-5, F-6	50-3031-1	1	1928	60.000	1	108,096	
TOTAL STATE FISH AND WILDLIFE AREA ACREAGE AND ATTENDANCE					174,265.276	74,164.180	28,319.416	5,675.370								5,644,289

State Trail and Greenway	County	Management Division	Apportionment 2010 Districts		Current Acreage				Highway Map Codes	Property Location Codes	Region	Initial Acquisition		Federal Project Code	Attendance	
			Senate	House	Land + Water	Leased	Water	Ded./Reg				Year	Acreage			
Burnham Greenway	Cook	Management	17	33, 34	10.230				C-10	50-5602-2	2	1997	10.230			
Jane Addams	Stephenson	Management	45	89		142.170			A-5	50-3241-1	2	2011	142.700			
Sangamon Valley	Macoupin, Menard, Sangamon	Management	49, 50	98, 99, 100	428.830				H-5, I-5	50-4763-4	4	2001	599.600			
Tunnel Hill	Johnson, Pulaski, Saline, Williamson	Management	59	117, 118	906.507				O-7, N-7, N-8	50-7271-5	5	1991	784.300		152,067	
TOTAL STATE TRAIL AND GREENWAY ACREAGE AND ATTENDANCE					1,345.567	142.170	0.000	0.000								152,067

State Memorial	County	Management Division	Apportionment 2010 Districts		Current Acreage				Highway Map Codes	Property Location Codes	Region	Initial Acquisition		Federal Project Code	Attendance
			Senate	House	Land + Water	Leased	Water	Ded./Reg				Year	Acreage		
Buel House	Pope	Management	59	118	0.300				O-8	50-4362	5	1992			
Fort Edwards	Hancock	Management	47	94	0.100				G-1	50-2291-4	4	1931	0.060		
Campbell's Island - Moline	Rock Island	Management	36	72	4.110				D-3	50-4159	1	1906			
Governor Bond Memorial	Randolph	Management	58	116	0.460				M-5	50-4316	4	1946			

STATE OF ILLINOIS
DEPARTMENT OF NATURAL RESOURCES

Statement of Acreage Usage and Related Data

State Memorial	County	Management Division	Apportionment 2010 Districts		Current Acreage				Highway Map Codes	Property Location Codes	Region	Initial Acquisition		Federal Project Code	Attendance
			Senate	House	Land + Water	Leased	Water	Ded./Reg				Year	Acreage		
Governor Coles Memorial	Madison	Management Land	56	112	0.250				K-4	50-4317	4	1927			
Governor Horner Memorial	Cook	Management Land	6	11	0.000				C-10	50-4318	2	1948			
Governor Small Memorial	Kankakee	Management Land	40	79	0.000				E-9	50-4319	2	1947			
Illinois Vietnam Veterans Memorial	Sangamon	Management Land	44	87	1.930				H-5	50-4270	4	1988			
Kaskaskia Bell Memorial	Randolph	Management Land	58	116	0.380				M-5	50-4329	4	1946		1,962	
Korean War Memorial	Sangamon	Management Land	44	87	1.930				H-5	50-4272	4	1999		58,201	
Lincoln Monument Memorial	Lee	Management Land	45	90	0.630				C-6	50-4324	1	1921			
Lincoln Trail Memorial	Lawrence	Management Land	55	109	25.050				K-10	50-4338	4	1936			
Lovejoy Memorial	Madison	Management Land	56	111	0.100				K-4	50-4334	4	1923			
Norwegian Settlers Memorial	LaSalle	Management Land	38	75	0.100				D-7	50-4325	1	1934			
Wild Bill Hickok Memorial	LaSalle	Management Land	38	76	1.900				D-6	50-4326	1	1929			
World War II Memorial *	Sangamon	Management Land	44	87	1.360				H-5	50-4274	4	2003			

TOTAL STATE MEMORIAL ACREAGE AND ATTENDANCE

38.600 0.000 0.000

60,163

State Boating Access Area	County	Management Division	Apportionment 2010 Districts		Current Acreage				Highway Map Codes	Property Location Codes	Region	Initial Acquisition		Federal Project Code	Attendance
			Senate	House	Land + Water	Leased	Water	Ded./Reg				Year	Acreage		
Crosses Corner (Pool 17)	Mercer	Management Land	36	72		2.000			D-2	50-3150-1	1				
Golconda Marina	Pope	Management Land	59	118	534.700		13.000		O-8	50-6921-5	5	1988	221.350	1	
Henderson Creek (Pool No. 19)	Henderson	Management Land	47	94		49.300			E-2, F-2	50-2401-1	1				
Meyers Landing (Pool No. 21)	Adams	Management Land	47	93	3.000				G-1	50-2911-4	4	1970	3.000		
Miller's Hollow (Pool No. 13)	Carroll	Management Land	36	71		90.210			B-4	50-2801-1	1				
Putney's Landing (Pool No. 18)	Henderson	Management Land	47	94		125.920			E-2	50-2441-1	1			1	

TOTAL STATE BOATING ACCESS AREA ACREAGE AND ATTENDANCE

537.700 267.430 13.000 0.000

11,555

STATE OF ILLINOIS
DEPARTMENT OF NATURAL RESOURCES

Statement of Acreage Usage and Related Data

State Forest	County	Management Division	Apportionment 2010 Districts		Current Acreage				Highway Map Codes	Property Location Codes	Region	Initial Acquisition		Federal Project Code	Attendance
			Senate	House	Land + Water	Leased	Water	Ded./Reg				Year	Acreage		

TOTAL STATE FOREST ACREAGE AND ATTENDANCE

20,790.887 0.000 9,400 762.850

471224

State Tree Nursery	County	Management Division	Apportionment 2010 Districts		Current Acreage				Highway Map Codes	Property Location Codes	Region	Initial Acquisition		Federal Project Code	Attendance
			Senate	House	Land + Water	Leased	Water	Ded./Reg				Year	Acreage		
Mason	Mason	Resource Conservation	47	94	240.000				G-5	20-2601-4	4	1934	80.000	9	
Union	Union	Resource Conservation	58	115	120.000				N-6, O-6	20-2602-5	5				

TOTAL STATE TREE NURSERY ACREAGE AND ATTENDANCE

360.000 0.000 0.000 0.000

0

State Habitat Area	County	Management Division	Apportionment 2010 Districts		Current Acreage				Highway Map Codes	Property Location	Region	Initial Acquisition		Fed. Proj.	Attendance
			Senate	House	Land + Water	Leased	Water	Ded./Reg				Year	Acreage		
Alvah Borah	Wayne	Land Management	54	108	87.800				L-9	50-7031-5	5	1986	87.800		
Birkbeck	DeWitt	Land Management	44	87	80.000				G-6	50-1793-3	3	2006	80.000	10	
Bradford	Stark	Land Management	37	74	103.500				E-5	50-2762-1	1	1997	40.000	10	
Campbell Pond	Franklin, Jackson	Land Management	58, 59	115, 117	510.800				M-6	50-7231-5	5	1988	160.000	6, 10	
<i>Campbell Lake LWR</i>															510.800
Cecil E. Meeker	Jasper	Land Management	54	108	72.000				J-9	50-4802-5	5	1992	72.000		
Chatsworth	Livingston	Land Management	53	106	240.000				F-8	50-3873-1	1	2017	160.000	6, 10	
Clifton	Iroquois	Land Management	38	75	80.000				E-9	50-1482-3	3	2001	80.000	10, 11	
Dublin Highlands	Stephenson	Land Management	45	89	121.770				B-5	50-3243-1	1	2001	121.770	10	
Finfrock	DeWitt	Land Management	44	87	377.210				G-6	50-1788-3	3	2008	377.210	10	
Freeman Mine	Montgomery	Land Management	49	98	179.620				I-5	50-4765-4	4	1991	179.620		
Gifford	Champaign	Land Management	52	104	100.500				G-9	50-3160-3	3	2004	100.500	10	
Hallsville	DeWitt	Land Management	44	87	82.900				G-6	50-1792-3	3	1994	82.900	10	
Heron Woods	Cook	Land Management	28	55	286.180				C-8	50-7322-2	2	2001	286.180		
Herschel Workman	Vermilion	Land Management	53	105	136.160				G-9	50-3166-3	3	1991	88.000	10	
Hindsboro	Douglas	Land Management	55	110	85.523				I-9	50-2022-3	3	1998	80.000	10	

STATE OF ILLINOIS
DEPARTMENT OF NATURAL RESOURCES

Statement of Acreage Usage and Related Data

Other / Miscellaneous Department Property	County	Management Division	Apportionment 2010 Districts		Current Acreage				Highway Map Codes	Property Location Codes	Region	Initial Acquisition		Federal Project Code	Attendance	
			Senate	House	Land + Water	Leased	Water	Ded./Reg				Year	Acreage			
Benton Mine Rescue Station	Franklin	Mines & Minerals Land	59	117	0.950				M-7	60-6009-5	5	1910	0.650			
Carlyle Dam West Resort Area	Clinton	Management	54	107		39.740			K-6	50-1363-4	4					
Conservation World	Sangamon	Administration	50	99	40.000		1.000		H-5	10-2525-4	4	1923	40.000			
Consolidation Coal Mine # 14	Macoupin	Mines & Minerals Land	50	100	31.800				J-5	60-6001-4	4	1976	31.800			
Emerald Mound	St. Clair	Management	54	108	3.480				L-5	50-4315	4	1968				
Fox River	LaSalle	Management	38	75	0.930				D-7	50-2461-1	1	1935	86.000			
Havana Field Headquarters	Mason	Resource Conservation Land	47	94	5.440				G-4	20-5101-4	4	1936	3.500	1		
Halfway Tavern	Marion	Management	54	107	4.000				L-7	50-4320	5	1971				
Hofmann Tower	Cook	Management	11	21	0.000				C-9	50-4322	2	1983				
Illinois River Biological Station	Mason	Resource Conservation	47	94	1.140		0.300		G-4	20-3425-1	4	2012	1.114	1		
Jack C. Perschbacher Service Center	Sangamon	Administration Land	50	100	7.400				I-5	10-1117-4	4	1972	7.280			
Kankakee River Dam	Kankakee	Management	40	79	5.750				E-9	50-3122-2	2	1959	5.750			
Millhurst Dam	Kendall	Management	25	50	25.380				D-8	50-6801-2	2	1982	25.380			
Prairie Wind	Coles, Douglas, Moultrie	Management	51, 55	101, 110	51.388				I-8, I-9	50-7381-3	3	1991	266.600			
Putnam County	Putnam	Management	38	76	267.500				D-6	50-4281-1	1	1971	267.500			
Region V Headquarters	Franklin	Management	59	117	34.460				M-7	50-5051-5	5	1938	37.170			
Schmoeger Park Buffer	Peoria	Management	46	92	12.987				F-5	50-7241-1	1	1970	12.987			
Springfield IDNR Service Building	Sangamon	Administration Land	50	99	7.770				H-2	10-2554-4	4	1999	2.380			
Stiritz Landing	Madison	Management	56	111	2.400				K-4	50-1293-4	4	1997	2.400			
Veterans Parkway Wetland Mitigation Site	Sangamon	Administration	50	99	14.793				H-5	10-2525-4	4	2004	14.793			
TOTAL OTHER DEPARTMENT PROPERTY ACREAGE AND ATTENDANCE					517.568	39.740	1.300	0.000								0

Illinois State Museum Property	County	Management Division	Apportionment 2010 Districts		Current Acreage				Highway Map Codes	Property Location Codes	Region	Initial Acquisition		Federal Project Code	Attendance
			Senate	House	Land + Water	Leased	Water	Ded./Reg				Year	Acreage		
Briscoe Mounds	Will	Illinois State Museum	38	75	43.090				D-8	94-1005-2	2	1989	43.090		
Dickson Mounds	Fulton	Illinois State Museum	47	94	235.090				G-4	94-1004-1	1	1945	163.750		
Modoc Shelter	Randolph	Illinois State Museum	58	116	0.470				M-4	94-1007-4	4	1966	0.470		

STATE OF ILLINOIS
DEPARTMENT OF NATURAL RESOURCES

Statement of Acreage Usage and Related Data

Illinois State Museum Property	County	Management Division	Apportionment 2010 Districts		Current Acreage				Highway Map Codes	Property Location Codes	Region	Initial Acquisition		Federal Project Code	Attendance
			Senate	House	Land + Water	Leased	Water	Ded./Reg				Year	Acreage		
Southern Illinois Art and Artisans Center	Franklin	Illinois State Museum	59	117	6.000				M-7	94-1304-5	5	1990	6.000		
TOTAL ILLINOIS STATE MUSEUM PROPERTY ACREAGE AND ATTENDANCE					284.650	0.000	0.000	0.000							0

National Wildlife Refuge	County	Management Division	Apportionment 2010 Districts		Current Acreage				Highway Map Codes	Property Location Codes	Region	Initial Acquisition		Federal Project Code	Attendance
			Senate	House	Land + Water	Leased	Water	Ded./Reg				Year	Acreage		
Hackmatack NWR	McHenry	Land Management	32	64	148.625		9.040		A-6	50-3720-2	2	2012	71.790		
TOTAL NATIONAL WILDLIFE REFUGE ACREAGE AND ATTENDANCE					148.625	0.000	9.040	0.000							0

State Historic Site	County	Management Division	Apportionment 2010 Districts		Current Acreage				Highway Map Codes	Property Location Codes	Region	Initial Acquisition		Federal Project Code	Attendance
			Senate	House	Land + Water	Leased	Water	Ded./Reg				Year	Acreage		
Albany Mounds	Whiteside	Land Management	36	71	240.390				C-4	50-4128	1	1970			
Apple River Fort	Jo Daviess	Land Management	45	89	6.150				B-4	50-4230	1	2001		6,673	
Bishop Hill	Henry	Land Management	37	74	8.000				E-4	50-4153	1	1945		15,035	
Black Hawk	Rock Island	Land Management	36	72	213.560				D-3	50-4150	1	1927		108,085	
Bryant Cottage Memorial	Piatt	Land Management	51	101	0.450				H-8	50-4145	3	1947		942	
Cahokia Courthouse	St. Clair	Land Management	58	116	1.600				L-4	50-4147	4	1936		367	
Cahokia Mounds	St. Clair	Land Management	56, 57	112, 113	2,494.710				K-4	50-4158	4	1925		153,742	
Carl Sandburg Home	Knox	Land Management	47	93	1.000				E-3	50-4011	1	1970		1,295	
Crenshaw House	Gallatin	Land Management	59	118	7.1				N-8	50-4238	5	2001			
Dana Thomas House	Sangamon	Land Management	48	96	3.209				H-5	50-4235	4	1981		12,914	
David Davis Mansion	McLean	Land Management	44	88	4.573				G-7	50-4226	3	1959		26,142	
Douglas Tomb Memorial	Cook	Land Management	13	26	2.200				C-10	50-4223	2	1865		1,350	
Fort De Chartres	Randolph	Land Management	58	116	1,104.000				M-4	50-4222	4	1913		125,482	
Fort Kaskaskia	Randolph	Land Management	58	116	258.280				M-4	50-4234	4	1891		62,683	
Grand Village of the Illinois	LaSalle	<i>Zimmerman Property</i> Land Management	38	76	135.000				D-7	50-4364	1	1992			
Hotel Florence	Cook	Land Management	17	34	3.000				C-10	50-4239	2	1991			

STATE OF ILLINOIS
DEPARTMENT OF NATURAL RESOURCES

Statement of Acreage Usage and Related Data

State Historic Site	County	Management Division	Apportionment 2010 Districts		Current Acreage				Highway Map Codes	Property Location Codes	Region	Initial Acquisition		Federal Project Code	Attendance
			Senate	House	Land + Water	Leased	Water	Ded./Reg				Year	Acreage		
Illinois Governor's Mansion	Sangamon	Management Land	48	96	2.750				H-5	50-4370	4	1853			
Jarrot Mansion	St. Clair	Management Land	58	116	2.670				L-4	50-4328	4	1980			
Jubilee College	Peoria	Management Land	37	73	84.200				F-5	50-4256	1	1934			
Kincaid Mounds	Massac	Management Land	59	118	114.080				O-7	50-4323	5	1976			
Lewis & Clark	Madison	Management Land	56	111	53.600				K-4	50-4258	4	1973		74,558	
Lincoln's Log Cabin	<i>Shilo Church</i> Coles	Management Land	55	110	86.670				I-8	50-4340	3	1929		86,743	
Lincoln New Salem	Menard	Management Land	44	87	685.940				H-4	50-4352	4	1919		167,460	
Lincoln Tomb Memorial	Sangamon	Management Land	44	87	12.400				H-5	50-4267	4	1895		140,446	
Lincoln-Herdon Law Office	Sangamon	Management Land	48	96	0.900				H-5	50-4120	4	1985		9,404	
Martin-Boismenu House	St. Clair	Management Land	58	116	0.610				L-4	50-4327	4	1999			
Metamora Courthouse Memorial	Woodford	Management Land	37	73	0.200				F-6	50-4277	1	1921		2,100	
Moore Home Memorial	Coles	Management Land	55	110	1.500				I-8	50-4336	4	1935			
Mt. Pulaski Courthouse Memorial	Logan	Management Land	44	87	1.500				H-6	50-4335	4	1935		1,159	
Old Market House Memorial	Jo Daviess	Management Land	45	89	0.790				A-3	50-4331	1	1947			
Old State Capitol	Sangamon	Management Land	48	96	2.500				H-5	50-4013	4	1962		37,417	
Pierre Menard Home Memorial	Randolph	Management Land	58	116	1.500				M-4	50-4330	4	1929			
Postville Courthouse	Logan	Management Land	44	87	1.140				G-6	50-4295	4	1953		2,634	
Pullman Factory	Cook	Management Land	17	34	10.020				C-10	50-4363	2	1991		30,504	
Rose Hotel-Elizabethtown	Hardin	Management Land	59	118	1.800				O-8	50-4360	5	1989			
Shawneetown Bank	Gallatin	Management Land	59	118	20.310				N-8	50-4307	5	1940			
U.S. Grant Home Memorial	Jo Daviess	Management Land	45	89	8.100				A-3	50-4332	1	1931		39,172	
Vachel Lindsay Home	Sangamon	Management Land	48	96	0.200				H-5	50-4106	4	1990		264	
Vandalia State House Memorial	Fayette	Management Land	54	107	2.300				K-6	50-4314	5	1918		11,104	
Washburne House	Jo Daviess	Management Land	45	89	1.120				A-3	50-4333	1	1968		969	
Zimmerman Property	LaSalle	Management Land	38	76	135.000				D-7	50-4364	1	1992			

* attendance compiled

TOTAL ILLINOIS STATE HISTORIC SITE ACREAGE AND ATTENDANCE

5,715.022 0.000 0.000 0.000

1,118,644

**STATE OF ILLINOIS
DEPARTMENT OF NATURAL RESOURCES**

Statement of Acreage Usage and Related Data

ALL IDNR SITES	County	Management Division	Apportionment 2010 Districts		Current Acreage				Highway Map Codes	Property Location Codes	Region	Initial Acquisition		Federal Project Code	Attendance
			Senate	House	Land + Water	Leased	Water	Ded./Reg				Year	Acreage		

GRAND TOTALS FOR ALL DEPARTMENT PROPERTIES

403,757.171 93,063.160 43,721.390 51,204.651

38,660,358

Federal Projects Key

This key identifies State Federal Aid assistance programs used for Land Acquisition and Development

- | | |
|---|--|
| <ul style="list-style-type: none"> 1 Dingell-Johnson - Federal Aid in Sport Fish Restoration 2 Federal Highway Administration Great River Road Foundation 3 Historic Preservation 4 Housing and Urban Development 5 Land and Water Conservation Fund 6 Pittman-Robertson - Federal Aid in Wildlife Restoration 7 Clean Vessel Act 8 North American Wetland Conservation Corps | <ul style="list-style-type: none"> 9 Civilian Conservation Corps 10 Other License Revenue Funds - State Pheasant Fund, Illinois
Habitat Fund, State Furbearer Fund, Migratory Waterfowl
Stamp Fund, Hunter's Heritage 11 Ducks Unlimited Contribution 12 State Wildlife Grant Program 13 Boating Infrastructure Grant Program |
|---|--|

SITE	PAGE
Adeline Jay Geo-Karis Illinois Beach SP	4
Albany Mounds SHS	26
Alorton Heron Rookery SNA	8
Alvah Borah SHA	23
American Beech Woods NP	5
Andalousia Slough SNA	8
Anderson Lake SFWA	16
Annbriar Karst SNA	8
Apple River Canyon LWR	4
Apple River Canyon NP	4
Apple River Canyon SP	4
Apple River Fort SHS	26
Argyle Hollow Barrens NP	4
Argyle Lake SP	4
Ayers Sand Prairie NP	8
Ayers Sand Prairie SNA	8
Banner Marsh SFWA	16
Barkhausen Woods LWR	20
Barton-Sommer Woodland NP	8
Barton-Sommer Woodland SNA	8
Beall Woods LWR	4
Beall Woods NP	4
Beall Woods SCA	4
Beaver Dam SP	4
Benton Mine Rescue Station ODP	25
Berryville Shale Glade NP	8
Berryville Shale Glade SNA	8
Big Bend SFWA	16
Big Grand Pierre Glade LWR	8
Big Grand Pierre Glade SNA	8
Big River SF	22

SITE	PAGE
Birkbeck SHA	23
Bishop Hill SHS	26
Black Crown Marsh LWR	8
Black Crown Marsh SNA	8
Black Hawk SHS	26
Bohm Woods NP	5
Bradford SHA	23
Brainerd Cave LWR	6
Briscoe Mounds ISM	25
Brown Barrens NP	8
Brown Barrens SNA	8
Bryant Cottage State Memorial SHS	26
Buel House SM	20
Buffalo Rock SP	4
Bull Valley SFWA	16
Burnham Greenway STG	20
Burning Star SFWA	17
Burton Cave NP	8
Burton Cave SNA	8
Butterfield Trail SRA	22
Cache River LWR	8
Cache River SNA	8
Cahokia Court House SHS	26
Cahokia Mounds SHS	26
Calamus Lake NP	8
Calamus Lake SNA	8
Campbell Lake LWR	23
Campbell Pond SHA	23
Campbell's Island - Moline - SM	20
Cape Bend SFWA	17
Carl Flierman's River NP	22

SITE	PAGE
Carl Sandburg Home SHS	26
Carlyle Dam West Resort Area ODP	25
Carlyle Lake SFWA	17
Castle Rock SP	4
Cave Creek Glade NP	8
Cave-In-Rock SP	4
Cecil E. Meeker SHA	23
Cecil White Prairie LWR	8
Cecil White Prairie SNA	8
Cedar Glen LWR	9
Cedar Glen NP	9
Cedar Glen SNA	9
Cedar Lake Bog NP	9
Cedar Lake Bog SNA	9
Cedar/Draper's Bluff LWR	4
Chain O' Lakes SP	4
Channahon SP	4
Chatsworth SHA	23
Chauncey Marsh LWR	9
Chauncey Marsh NP	9
Chauncey Marsh SNA	9
Chestnut Hills NP	9
Chestnut Hills SNA	9
Chouteau Island SFWA	17
Clear Creek Wetland SNA	9
Clifton SHA	23
Clinton Lake SRA	22
Coffeen Lake SFWA	17
Coleta Ponds SFWA	17
Collier Limestone Glade NP	9
Collier Limestone Glade SNA	9

SITE	PAGE
Conservation World ODP	25
Consolidation Coal Mine # 14 ODP	25
Copperhead Hollow SFWA	17
Cox Creek Hill Prairies LWR	18
Crawford County SFWA	17
Crenshaw House SHS	26
Cretaceous Hills NP	9
Cretaceous Hills SNA	9
Crosses Corner (Pool 17) SBAA	21
Crow's Foot SFWA	17
Cypress Pond LWR	9
Cypress Pond SNA	9
Dana Thomas House SHS	26
David Davis Mansion SHS	26
Dean Hills NP	9
Dean Hills SNA	9
Deer Pond NP	9
Deer Pond SNA	9
Delabar SP	4
Denby Prairie NP	9
Denby Prairie SNA	9
Depue Lake SFWA	17
Des Plaines Dolomite Prairies LWR	17
Des Plaines Fame Propagation Center SFWA	17
Des Plaines SFWA	17
Devil's Island SFWA	17
Devil's Prop SNA	9
Dickson Mounds ISM	25
Dixon Springs SP	4
Donnelley SFWA	17
Double "T" SFWA	17

SITE	PAGE
Douglas Tomb State Memorial SHS	26
Dublin Highlands SHA	23
Eagle Creek SP	4
Eagles Landing SNA	9
Edward R. Madigan SP	4
Eldon Hazlet SRA	22
Elizabeth Lake SNA	9
Ellison Creek SNA	9
Elton E. Fawks Bald Eagle Refuge NP	10
Elton E. Fawks Bald Eagle Refuge SNA	10
Embarras River Bottoms SNA	10
Embarras River LWR	5
Emerald Mound ODP	25
Fall Creek Gorge LWR	10
Fall Creek Scenic Overlook SNA	10
Fern Rocks NP	5
Ferne Clyffe SP	4
Finrock SHA	23
Flag Pond LWR	10
Flag Pond SNA	10
Fogelpole Cave NP	10
Fogelpole Cave SNA	10
Foley Sand Prairie NP	10
Foley Sand Prairie SNA	10
Fort De Chartres SHS	26
Fort Defiance SP	4
Fort Edwards State Memorial	20
Fort Kaskaskia SHS	26
Fort Massac LWR	5
Fort Massac SP	5
Fox Creek SFWA	17

SITE	PAGE
Fox Ridge SP	5
Fox River ODP	25
Frank Holten SP	5
Franklin Creek NP	10
Franklin Creek SNA	10
Freeman Mine SHA	23
French Bluff SNA	10
Fults Hill Prairie NP	10
Fults Hill Prairie SNA	10
Funks Grove NP	10
Funks Grove SNA	10
Gebhard Woods SP	5
Geissler Savanna LWR	10
Geissler Savanna SNA	10
George B. Fell NP	4
George S. Park Memorial Woods NP	10
George S. Park Memorial Woods SNA	10
Giant City SP	5
Gibbons Creek Barrens SNA	10
Gifford SHA	23
Gillespie Prairie LWR	10
Gillespie Prairie SNA	10
Ginther Farm SNA	10
Golconda Marina SBAA	21
Goodes Woods NP	11
Goodes Woods SNA	11
Goose Lake Prairie NP	11
Goose Lake Prairie SNA	11
Gooseberry Island NP	11
Gooseberry Island SNA	11
Governor Bond State Memorial	20

SITE	PAGE
Governor Coles State Memorial	21
Governor Horner State Memorial	21
Governor Small State Memorial	21
Grand Village of the Illinois (Zimmerman property) SHS	26
Grandville Woods SNA	11
Grant Creek Prairie NP	17
Green River SFWA	17
Grigsby Marsh LWR	11
Grigsby Marsh SNA	11
Grubb Hollow Prairie NP	11
Grubb Hollow Prairie SNA	11
Guthrie Cave LWR	11
Guthrie Cave SNA	11
Hackmatack NWR	26
Halfway Tavern ODP	25
Hallsville SHA	23
Hamilton County SFWA	17
Hanging Rock Sandstone Cliff SNA	11
Hanover Bluff LWR	11
Hanover Bluff NP	11
Hanover Bluff SNA	11
Harlem Hills NP	11
Harlem Hills SNA	11
Harper-Rector Woods NP	11
Harper-Rector Woods SNA	11
Harry "Babe" Woodyard SNA	11
Harry N. Patterson Savanna LWR	22
Havana Field Headquarters ODP	25
Heidecke SFWA	17
Henderson County SFWA	17
Henderson Creek (Pool No. 19) SBAA	21

SITE	PAGE
Henderson Creek SFWA	17
Hennepin Canal Parkway SP	5
Henry Allan Gleason NP	11
Henry Allan Gleason SNA	11
Heron Pond - Little Black Slough NP	8
Heron Woods SHA	23
Herschel Workman SHA	23
Hidden Springs SF	22
Hindsboro SHA	23
Hitts Siding Prairie NP	11
Hitts Siding Prairie SNA	11
Hofmann Tower ODP	25
Hooper Branch Savanna NP	18
Horseshoe Geological Area LWR	19
Horseshoe Lake - Alexander SFWA	17
Horseshoe Lake - Madison SP	5
Horseshoe Lake NP	17
Hotel Florence SHS	26
Illini SP	5
Illinois and Michigan Canal SP	5
Illinois Beach NP	4
Illinois Caverns SNA	12
Illinois Governor's Mansion SHS	27
Illinois River Biological Station ODP	25
Illinois Vietman Veterans State Memorial	21
Illinois World War II State Memorial	21
Iris and Jack Witkowsky SFWA	17
Iroquois County SFWA	18
Iroquois County State Wildlife Area LWR	18
Iroquois Woods NP	12
Iroquois Woods SNA	12

SITE	PAGE
Jack C. Perschbacher Service Center ODP	25
Jackson Slough Woods LWR	12
Jackson Slough Woods SNA	12
Jake Wolf Memorial Fish Hatchery FF	7
James "Gene" Korando Pond SNA	12
James "Pate" Philip SP	5
James C. Helfrich Game Propagation Center SFWA	18
Jane Addams STG	20
Jarrot Mansion SHS	27
Jasper County Prairie Chicken Sanctuary NP	14
Jennings Hill NP	19
Jim Edgar Panther Creek SFWA	18
Johnson Sauk Trail SRA	22
Jubilee College Forest NP	5
Jubilee College SP	5
Jubilee College SHS	27
Julius J. Knobeloch Woods NP	12
Julius J. Knobeloch Woods SNA	12
Kankakee River Dam ODP	25
Kankakee River NP	5
Kankakee River SP	5
Kaskaskia Bell State Memorial	21
Kaskaskia River SFWA	18
Kettle Moraine NP	6
Kickapoo SRA	22
Kidd Lake Marsh SNA	12
Kilbuck Creek SHA	24
Kincaid Mounds SHS	27
Kinkaid Lake SFWA	18
Kinney's Ford Seep LWR	18
Kishwaukee River SNA	12

SITE	PAGE
Korean War Memorial	21
Lake Como SNA	12
Lake in the Hills Fen NP	12
Lake in the Hills Fen SNA	12
Lake Le-Aqua-Na SP	5
Lake Murphysboro Hill Prairies LWR	5
Lake Murphysboro SP	5
Lake Renwick Heron Rookery NP	12
Lake Renwick Heron Rookery SNA	12
LaSalle Fish Hatchery FF	7
LaSalle Lake SFWA	18
Lewis & Clark SHS	27
Lincoln Monument State Memorial	21
Lincoln's New Salem SHS	27
Lincoln Tomb State Memorial SHS	27
Lincoln Trail Homestead SP	5
Lincoln Trail SP	5
Lincoln Trail State Memorial	21
Lincoln-Herndon Law Office SHS	27
Lincolns Log Cabin SHS	27
Little Grassy Fish Hatchery FF	7
Little Rock Creek SHA	24
Little Vermilion River LWR	11
Loda SHA	24
Long Branch Sand Prairie NP	12
Long Branch Sand Prairie SNA	12
Long Run Seep NP	12
Long Run Seep SNA	12
Lovejoy State Memorial	21
Lovets Pond NP	12
Lowden SP	5

SITE	PAGE
Lowden-Miller SF	22
Lower Fox River - Blake's Landing NP	12
Lower Fox River - Blake's Landing SNA	12
Lusk Creek Canyon NP	12
Lusk Creek Canyon SNA	12
Mackinaw River SFWA	18
Manito Prairie NP	12
Manito Prairie SNA	12
Manito SHA	24
Margaret Guzy Pothole Wetlands LWR	12
Margaret Guzy Pothole Wetlands SNA	12
Margery C. Carlson NP	6
Marion County Prairie Chicken Sanctuary NP	14
Marissa Woods NP	13
Marissa Woods SNA	13
Marseilles SFWA	18
Marshall County Hill Prairies LWR	18
Marshall County SFWA	18
Martin T. Snyder Memorial NP	11
Martin-Boismenu House SHS	27
Mason STN	23
Massac Forest NP	5
Massasauga Prairie NP	13
Massasauga Prairie SNA	13
Matanzas Prairie NP	13
Matanzas Prairie SNA	13
Matthiessen Dells NP	6
Matthiessen SP	6
Mautino SFWA	18
Max and Edward Rowe SHA	24
Maytown SHA	24

SITE	PAGE
Mazonia-Braidwood SFWA	18
McAdams Peak LWR	6
McClure School Shale Glade NP	13
McClure School Shale Glade SNA	13
McMaster Woods NP	13
McMaster Woods SNA	13
Meredosia Hill Prairie NP	13
Meredosia Hill Prairie SNA	13
Meredosia Lake SFWA	18
Mermet Lake Flatwoods LWR	18
Mermet Lake SFWA	18
Mermet Swamp NP	18
Metamora Courthouse Memorial SHS	27
Meyers Landing (Pool No. 21) SBAA	21
Middle Fork SFWA	18
Middle Fork Woods NP	22
Milan Bottms NP	13
Milan Bottoms SNA	13
Milks Grove SHA	24
Miller Shrub Swamp NP	13
Miller Shrub Swamp SNA	13
Miller-Anderson Woods NP	13
Miller-Anderson Woods SNA	13
Miller's Hollow (Pool No. 13) SBAA	21
Millhurst Dam ODP	25
Millhurst Fen NP	13
Millhurst Fen SNA	13
Millroad Marsh SHA	24
Mineral Marsh NP	13
Mineral Marsh SNA	13
Mississippi Palisades SP	6

SITE	PAGE
Mississippi River - Pool 16 SFWA	19
Mississippi River - Pool 17 SFWA	19
Mississippi River - Pool 18 SFWA	19
Mississippi River - Pool 21 SFWA	19
Mississippi River - Pool 22 SFWA	19
Mississippi River - Pool 24 SFWA	19
Mississippi River Sand Hills NP	13
Mississippi River Sand Hills SNA	13
Mississippi River SFWA	19
Mitchell's Grove NP	13
Mitchell's Grove SNA	13
Modoc Shelter ISM	25
Momence Wetlands LWR	14
Momence Wetlands NP	14
Momence Wetlands SNA	14
Montebello SNA	14
Moore Home Memorial SHS	27
Moraine Hills SP	6
Moraine View SP	6
Morris Wetland SFWA	19
Morrison-Rockwood SP	6
Mt. Pulaski Courthouse State Memorial SHS	27
Mt. Vernon Game Propagation Center SFWA	19
Nachusa Prairie SNA	14
Nauvoo Flat Wildlife Sanctuary (Pool No. 19) SFWA	19
Nauvoo SP	6
New Athens Woods LWR	18
Newton Lake SFWA	19
North Dunes NP	4
North Point Marina SRA	22
Norwegian Settler's State Memorial	21

SITE	PAGE
Oakford SNA	14
Old Market House State Memorial SHS	27
Old State Capital SHS	27
Oquawka (Pool No. 18) SFWA	19
Ozark Hills NP	22
Palatine Road Marsh SHA	24
Panther Creek Hill Prairie LWR	18
ParkLands NP	18
Paul C. Burrus SHA	24
Peabody River King SFWA	19
Pecumsaugan Creek/Blackball Mines NP	14
Pecumsaugan Creek/Blackball Mines SNA	14
Pekin Lake SFWA	19
Perdueville SHA	24
Pere Marquette NP	6
Pere Marquette SP	6
Piatt County Unit SFWA	19
Pierre Menard Home State Memorial SHS	27
Pine Rock NP	14
Pine Rock SNA	14
Piney Creek Ravine NP	14
Piney Creek Ravine SNA	14
Pistakee Bog NP	16
Plum Grove NP	6
Posen Woods NP	22
Postville Courthouse SHS	27
Powerton Lake SFWA	19
Prairie Ridge - Jasper LWR	14
Prairie Ridge - Jasper SNA	14
Prairie Ridge - Marion LWR	14
Prairie Ridge - Marion SNA	14

SITE	PAGE
Prairie Ridge State Natural Area - Jasper LWR	14
Prairie Ridge State Natural Area - Marion LWR	14
Prairie State Eagle Refuge SNA	14
Prairie Wind ODP	25
Primm's Pond SNA	14
Prophetstown SP	6
Pullman Factory SHS	27
Putnam County ODP	25
Putney's Landing (Pool No. 18) SBAA	21
Pyramid SP	6
Rail Splitter SHA	24
Rall Woods LWR	14
Rall Woods SNA	14
Ramsey Lake SP	6
Ramsey Railroad Prairie NP	6
Randolph County SRA	22
Ray Norbut SFWA	19
Red Hills Seep Springs LWR	6
Red Hills SP	6
Red Hills Woods NP	6
Red's Landing SFWA	19
Redwing Slough SNA	14
Redwing Slough/Deer Lake LWR	14
Reed Wildlife SHA	24
Region V Headquarters ODP	25
Rend Lake SFWA	19
Ren-Dill NP	8
Revis Hill Prairie NP	14
Revis Hill Prairie SNA	14
Rice Lake SFWA	19
Rip Rap Landing SFWA	19

SITE	PAGE
Robert A. Evers LWR	7
Rock Cave LWR	15
Rock Cave NP	15
Rock Cave SNA	15
Rock Cut SP	6
Rock Island Trail Prairie NP	6
Rock Island Trail SP	6
Rockton Bog NP	15
Rockton Bog SNA	15
Rose Hotel - Elizabethtown - SHS	27
Round Bluff NP	4
Round Pond SNA	15
Round Pond South Addition NP	15
Sahara Woods SRA	22
Saline County SFWA	19
Sam and Florence Atkinson Forest SHA	24
Sam Dale Lake SFWA	19
Sam Parr SP	6
Sand Prairie - Scrub Oak NP	15
Sand Prairie - Scrub Oak SNA	15
Sand Prairie SHA	24
Sand Ridge SF	22
Sandy Ford LWR	15
Sandy Ford SNA	15
Sangamon River SFWA	20
Sangamon Valley STG	20
Sanganois SFWA	20
Sangchris Lake SP	6
Saybrook SHA	24
Schmoeger Park Buffer ODP	25
Section 8 Woods NP	8

SITE	PAGE
Sentinel NP	6
Shabbona Lake SP	6
Shawneetown Bank SHS	27
Shelbyville SFWA	20
Shick Shack Sand Pond NP	15
Shick Shack Sand Pond SNA	15
Shiloh Church	27
Sibley SHA	24
Sielbeck Forest LWR	15
Sielbeck Forest SNA	15
Siloam Springs SP	7
Silver Springs SP	7
Sipple Slough Woods LWR	15
Sipple Slough Woods SNA	15
Skinner Farm SHA	24
Snakeden Hollow SFWA	20
South Shore SHA	24
Southern Illinois Art and Artisans Center ISM	26
Sparks Pond LWR	15
Sparks Pond SNA	15
Spitler Woods NP	7
Spitler Woods SP	7
Spoon River SF	22
Spring Bay Fen NP	15
Spring Bay Fen SNA	15
Spring Lake SFWA	20
Springfield IDNR Service Building ODP	25
Starved Rock NP	7
Starved Rock SP	7
Stemler Cave Woods NP	15
Stemler Cave Woods SNA	15

SITE	PAGE
Stephen A. Forbes SP	7
Steward SHA	24
Stiritz Landing ODP	25
Sunbury Railroad Prairie NP	15
Sunbury Railroad Prairie SNA	15
Swayne Hollow NP	15
Swayne Hollow SNA	15
Tapley Woods LWR	16
Tapley Woods SNA	16
Ten Mile Creek SFWA	20
Thaddeus Stubblefield Grove NP	10
Thomson-Fulton Sand Prairie NP	16
Thomson-Fulton Sand Prairie SNA	16
Titus Hollow (Pool 25) SFWA	19
Trail of Tears SF	22
Tri-County Wetland LWR	5
Tunnel Hill STG	20
Turkey Bluffs SFWA	20
Turner Lake Fen NP	4
U.S. Grant Home State Memorial SHS	27
Union County SFWA	20
Union STN	23
Upper Embarras Woods LWR	7
Upper Embarras Woods NP	7
Upper Sangamon River LWR	19
Vachel Lindsay Home SHS	27
Vandalia State House State Memorial SHS	27
Vesely Prairie Unit	16
Veterans Parkway Wetland Mitigation Site ODP	25
Victoria SHA	24
Volo Bog	16

SITE	PAGE
Volo Bog NP	16
Wagon Lake LWR	16
Wagon Lake SNA	16
Walnut Point SP	7
Ward's Grove NP	16
Ward's Grove SNA	16
Washburne House SHS	27
Washington County SRA	22
Wayne Fitzgerald SRA	22
Weinberg-King SP	7
Weldon Springs SP	7
White Pines Forest NP	7
White Pines Forest SP	7
Whitefield SHA	24
Wild Bill Hickock State Memorial	21
Wildcat Hollow SHA	24
William G. Stratton SP	7
William W. Powers SRA	22
Williams Creek Bluff LWR	7
Willow Creek SHA	24
Wilmington Shrub Prairie NP	16
Wilmington Shrub Prairie SNA	16
Wise Ridge Bedrock Hill SNA	16
Wolf Creek SP	7
Wolf Road Prairie NP	16
Wolf Road Prairie SNA	16
Woodford SFWA	20
World Shooting Complex SRA	22
Yorkville Prairie NP	16
Yorkville Prairie SNA	16

SITE	PAGE
Zimmerman Property SHS	27

SITE PAGE