

# State of Illinois

## Department of Natural Resources

### FY25 Land and Water Report



In February 2023, Tim Burton reached out to the Illinois Department of Natural Resources (IDNR) about potentially selling around 1700 acres of land. After a thorough regional review, it was confirmed that acquiring these parcels aligns well with the goals outlined in the Illinois Wildlife Action Plan and broader statewide conservation initiatives for forests and wetlands. Notably, IDNR had limited land ownership in Franklin County, and this acquisition will greatly enhance park accessibility in the area..

The property is predominantly located within the 100-year floodplain of the Big Muddy River, which also delineates much of its western boundary. Covering roughly 1,465 acres, the majority is made up of bottomland forest, with the remaining area consisting of wetlands and water bodies. Throughout the landscape, you'll find small, sunken lakes created as a result of past underground mining activities. The terrain is mainly flat, and it's worth noting that significant sections of the property experience frequent flooding.

The acquisition aligns with the goals of the Illinois Wildlife Action Plan by supporting efforts to secure large tracts of forest habitat, safeguard and buffer wetlands and streams, and protect threatened species. According to the Division of Forestry, the landowner previously enrolled the property in the Forest Development Act Program, and a Forest Management Plan was developed in 2019. The primary objective of this plan is to restore and maintain forest and wetland ecosystems, continuing the former owner’s commitment to wildlife conservation. The 1996 Inventory of Resource Rich Areas (RRA) in Illinois identifies the Middle Fork of the Big Muddy River RRA as significant due to its extensive forested areas along the river. This acquisition lies almost entirely within that RRA, further reinforcing the importance of its protection and the justification for IDNR ownership.

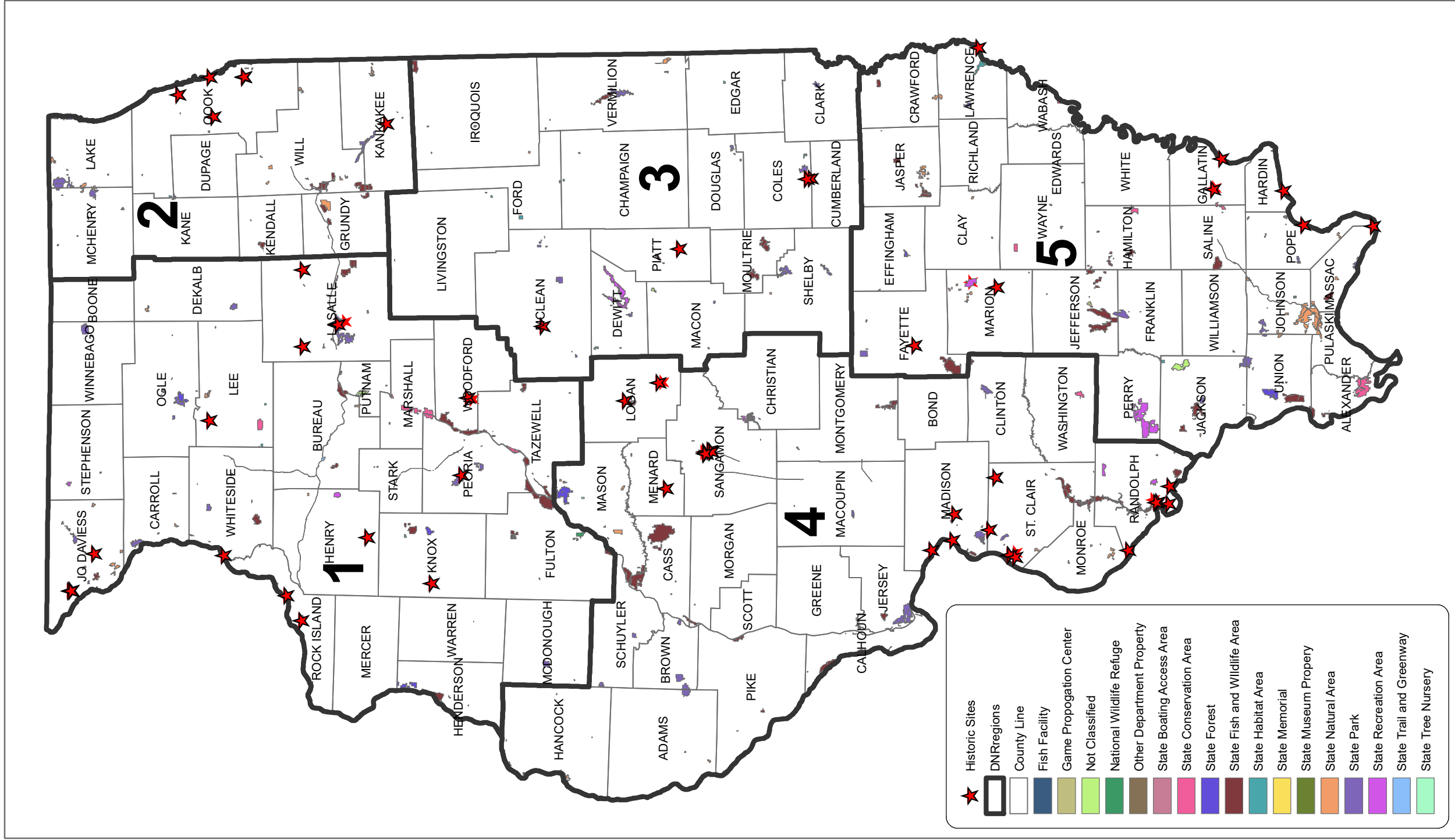
The new Orient Bottoms State Fish & Wildlife Area, encompassing 1,728.48 acres, will offer opportunities for public hunting, fishing, and wildlife observation. This acquisition significantly expands protected lands and enhances recreational opportunities for nearby communities.

**Table of Contents**

<b>Data By Classification</b>	<b>Page</b>	<b>Land &amp; Water Acreage</b>	<b>Leased Acreage</b>	<b>Water Acreage *</b>
<b>State Parks</b>	4	122,866.262	3,350.400	10,320.508
<b>Fish Facilities</b>	7	232.650	32.500	60.100
<b>State Natural Areas</b>	7	56,132.761	0.000	3,990.700
<b>State Fish and Wildlife Areas</b>	15	177,714.933	71,498.180	28,468.976
<b>State Trail and Greenway</b>	18	1,305.597	142.170	0.000
<b>State Memorial</b>	18	38.602	0.000	0.000
<b>State Boating Access Areas</b>	19	537.700	267.430	13.000
<b>State Recreation Areas</b>	19	14,970.031	15,066.740	1,052.000
<b>State Forests</b>	20	20,955.883	0.000	9.400
<b>State Tree Nurseries</b>	21	360.000	0.000	0.000
<b>State Habitat Areas</b>	21	7,251.969	0.000	10.500
<b>Other Department Properties</b>	23	604.258	39.740	1.300
<b>State Museum Properties</b>	24	278.650	0.000	0.000
<b>National Wildlife Refuge</b>	24	148.625	0.000	9.040
<b>State Historic Sites</b>	24	6,064.313	0.000	0.000
<b>Federal Projects Key</b>	26			
<b>Index</b>	27			
<b>Land and Water Acreage - TOTAL</b>		<b>409,462.234</b>		
<b>Leased Properties - TOTAL</b>			<b>90,397.160</b>	
<b>Water Acreage - TOTAL</b>				<b>43,935.524</b>
<b>TOTAL ALL PROPERTIES</b>		<b>499,859.394</b>		

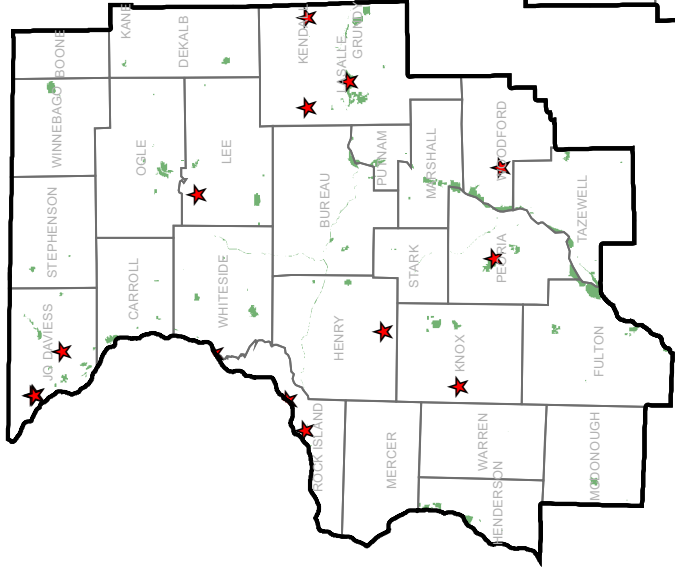
*\* Water acreage is included in Land & Water Acreage*

**Equal opportunity to participate in programs of the Illinois Department of Natural Resources (IDNR) and those funded by the U.S. Fish and Wildlife Service and other agencies is available to all individuals regardless of race, sex, national origin, disability, age, religion or other non-merit factors. If you believe you have been discriminated against, contact the funding sources's civil rights office and/or the Equal Employment Opportunity Officer, IDNR, One Natural Resources Way, Springfield, IL 62702-1271; 217-785-0067; TTW 217-782-9175. This information may be provided in an alternative format if required. Contact the IDNR Clearinghouse at 217-782-7498 for assistance.**



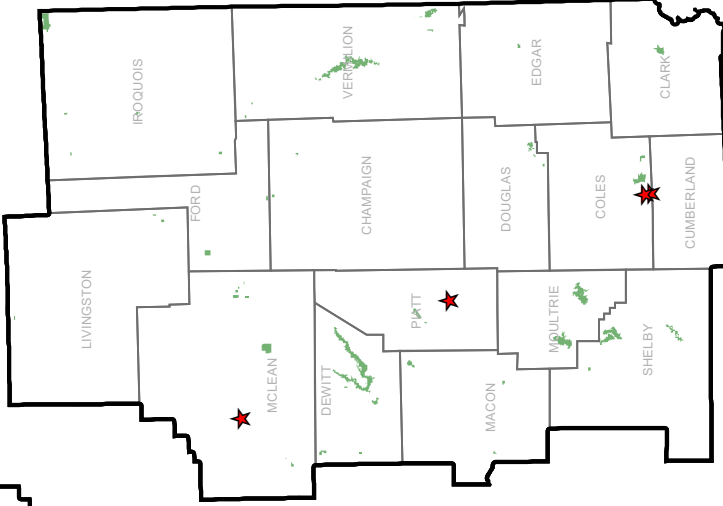
Region 1

Attendance: 12,602,509  
Owned: 104,372  
Leased: 13,458



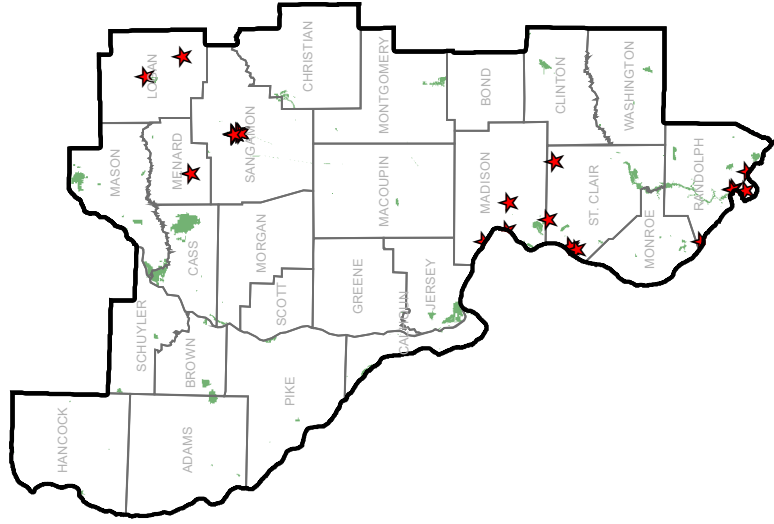
Region 3

Attendance: 5,157,927  
Owned: 23,266  
Leased: 18,971



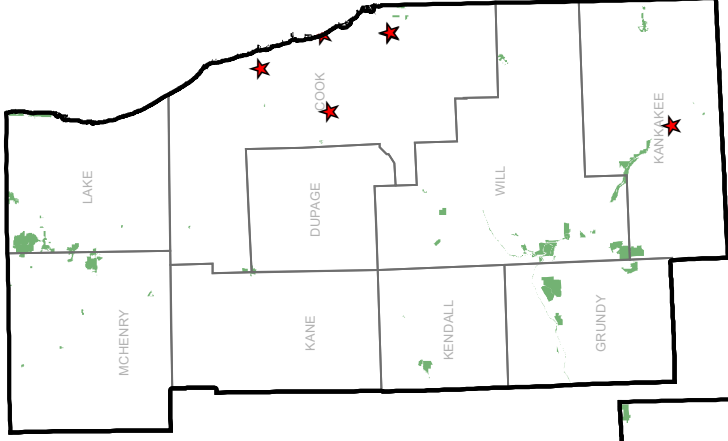
Region 4

Attendance: 7,458,650  
Owned: 111,270  
Leased: 28,519



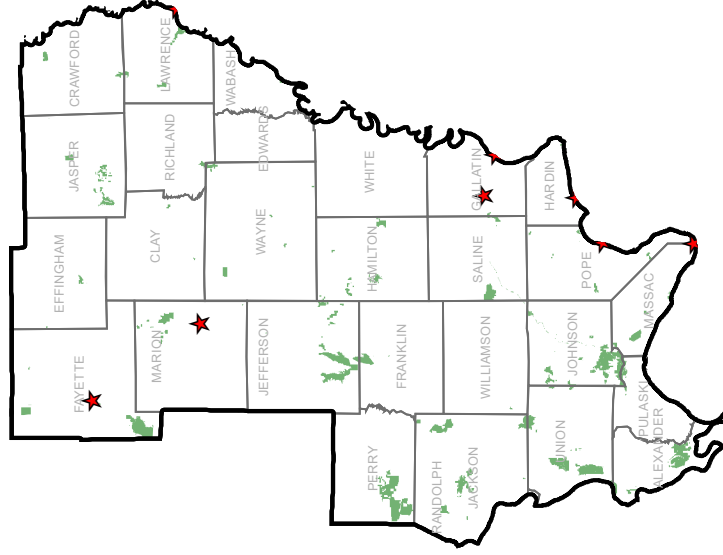
Region 2

Attendance: 7,309,037  
Owned: 37,789  
Leased: 5,382



Region 5

Attendance: 8,845,290  
Owned: 135,913  
Leased: 24,067



State Park	County	Management Division	Apportionment 2010 Districts		Current Acreage				Highway Map Codes	Property Location Codes	Region	Initial Acquisition		Federal Project Code	Attendance		
			Senate	House	Land + Water	Leased	Water	Ded./Reg				Year	Acreage				
Adeline Jay Geo-Karis Illinois Beach <i>Illinois Beach NP</i> <i>North Dunes NP</i>	Lake	Land Management	31	61	2,892.766		78.000		A-9	50-3001-2	2	1943	1,114.000	1, 5, 7	2,005,210		
																829.000	2
																816.000	2
Apple River Canyon <i>Apple River Canyon LWR</i> <i>Apple River Canyon NP</i>	Jo Daviess	Land Management	45	89	2,528.989		2.934		A-4, B-3, B-	50-1301-1	1	1932	155.240	6, 10, 12	185,575		
																182.000	1
																441.510	1
Argyle Lake <i>Argyle Hollow Barrens NP</i>	McDonough	Land Management	47	94	1,734.504		95.000		G-2	50-1341-1	1	1948	1,051.890	1	497,165		
																15.400	5
Beall Woods <i>Beall Woods LWR</i> <i>Beall Woods NP</i>	Wabash	Land Management	58	116	635.600		15.000		L-10	50-1421-5	5	1965	626.600	5	161,880		
																43.000	5
																333.000	5
Beaver Dam	Macoupin	Land Management	50	100	740.720		20.000		J-4	50-1461-4	4	1947	425.000	1, 5, 6	283,700		
Buffalo Rock	LaSalle	Land Management	38	76	298.000				D-7	50-3023-1	1	1929	43.000	5, 9	208,842		
Castle Rock <i>George B. Fell NP</i>	Ogle	Land Management	45	89	2,013.626				C-6	50-1621-1	1	1967	160.000	1, 5	130,800		
																709.000	1
Cave-In-Rock	Hardin	Land Management	59	117	365.300		2.000		O-9	50-1661-5	5	1929	64.500		429,970		
Chain O' Lakes <i>Turner Lake Fen NP</i>	Lake, McHenry	Land Management	32	64	6,175.877		2,771.554		A-8, A-9	50-1381-2	2	1945	840.000	1, 5, 6	327,930		
																95.000	2
Channahon	Will	Land Management	43	86	2.030				D-8	50-3025-2	2	1963	2.030		303,865		
Delabar	Henderson	Land Management	47	94	83.130				E-2	50-1821-1	1	1960	6.000		145,104		
Dixon Springs	Pope	Land Management	59	117	802.984				O-8	50-1981-5	5	1946	391.400	1, 6	88,870		
Eagle Creek	Moultrie, Shelby	Land Management	54	107	73.650	1,315.120			I-7, I-8	50-4961-3	3	1973	40.530	1, 5	256,260		
Edward R. Madigan	Logan	Land Management	44	87	981.911				H-6	50-3421-4	4	1970	741.030		237,098		
Ferne Clyffe <i>Cedar/Draper's Bluff LWR</i> <i>Round Bluff NP</i>	Johnson, Union	Land Management	59	118	2,476.775		18.200		N-7	50-2181-5	5	1949	119.500		301,022		
																741.080	5
																53.000	5
Fort Defiance	Alexander	Land Management	59	118	45.250				J-4	50-2301-5	5	2014	38.330		201,610		
Fort Massac <i>Fort Massac LWR</i> <i>Massac Forest NP</i>	Massac	Land Management	59	117	1,494.061		3.000		O-7, O-8	50-2381-5	5	1903	24.300	1	939,649		
																200.000	5
																267.200	5
Fox River	LaSalle	Land Management	38	76	16.530				D-7	50-2461-1	1	1935	64.000				

State Park	County	Management Division	Apportionment 2010 Districts		Current Acreage				Highway Map Codes	Property Location Codes	Region	Initial Acquisition		Federal Project Code	Attendance
			Senate	House	Land + Water	Leased	Water	Ded./Reg				Year	Acreage		
Fox Ridge	Coles	Land													
<i>Embarras River LWR</i>		Management	51	102	1,683.097		17.000		I-9	50-2421-3	3	1938	269.810	1, 9	149,307
Frank Holten	St. Clair	Land													
		Management	57	114	1,091.405		208.000		L-4	50-2501-4	4	1946	1,125.000	1	1,006,660
Gebhard Woods	Grundy	Land													
		Management	38	75	29.420		3.000		D-8	50-3022-2	2	1934	29.600	9	168,583
Giant City	Jackson, Union	Land													
<i>Fern Rocks NP</i>		Management	59	115	4,049.640		1,000.000		N-6	50-2621-5	5	1927	1,162.000	5, 9	907,400
Hennepin Canal Parkway	Bureau, Henry, Lee, Rock Island, Whiteside	Land													
		Management	36, 37, 47, 53	71,73,93,105	5,348.55		2,084.000		C-5, D-3, D-4, D-5, D-6	50-2761-1	1	1970	4,833.380	5, 8, 10	1,745,691
Horseshoe Lake - Madison	Madison	Land													
<i>Bohm Woods NP</i>		Management	56	112, 113	3,158.244		1,266.000		K-4	50-2881-4	4	1971	46.170	1, 5	297,819
Illini	LaSalle	Land													
		Management	38	75, 76	507.639				D-7	50-2921-1	1	1934	406.000	1, 9	940,239
Illinois and Michigan Canal	Grundy, LaSalle, Will	Land													
		Management	38, 43, 53	76, 86, 106	2,905.715		2.750		D-6, D-7, D-8, D-9	50-3021-2	2	1974	2,720.250		
James "Pate" Philip	Cook, DuPage, Kane	Land													
<i>Tri-County Wetland LWR</i>		Management	25	49	504.641				C-8	50-7321-2	2	1991	527.000		
Jubilee College	Peoria	Land													
<i>Jubilee College Forest NP</i>		Management	47	93	3,310.782		3.000		F-5	50-2561-1	1	1933	96.000	5	190,800
Kankakee River	Kankakee, Will	Land													
<i>Kankakee River NP</i>		Management	38, 40	75, 79	3,938.667		55.440		E-9	50-3121-2	2	1938	35.000	1, 5	1,347,729
Lake Le-Aqua-Na	Stephenson	Land													
		Management	45	89	717.431		43.000		A-5	50-3241-1	1	1949	614.580	1, 5	192,623
Lake Murphysboro	Jackson	Land													
<i>Lake Murphysboro Hill Prairies LWR</i>		Management	58	115	1,021.210		151.000		N-6	50-3261-5	5	1948	904.000	1, 5	295,736
Lincoln Trail	Clark	Land													
<i>American Beech Woods NP</i>		Management	51	102	1,070.870		146.000		J-10	50-3481-3	3	1936	31.400	1, 5	198,521
Lincoln Trail Homestead	Macon	Land													
		Management	44	87	82.230				H-6	50-3441-3	3	1938	62.000	1	81,730
Lowden	Ogle	Land													
		Management	45	89	210.059				B-6	50-3561-1	1	1945	207.120	1, 6	420,190
Matthiessen	LaSalle	Land													
<i>Margery C. Carlson NP</i> <i>Matthiessen Dells NP</i>		Management	38	76	4,590.964		102.630		D-7, E-7	50-3681-1	1	1943	174.560	5	545,525
Mississippi Palisades	Carroll	Land													
<i>Sentinel NP</i>		Management	45	89	2,499.420				B-4	50-3801-1	1	1929	376.960	1, 5, 9	331,801
Moraine Hills	McHenry	Land													
<i>Kettle Moraine NP</i>		Management	32	63	1,897.936		95.000		B-8	50-3721-2	2	1924	1.500	5	774,248

State Park	County	Management Division	Apportionment 2010 Districts		Current Acreage				Highway Map Codes	Property Location Codes	Region	Initial Acquisition		Federal Project Code	Attendance
			Senate	House	Land + Water	Leased	Water	Ded./Reg				Year	Acreage		
Moraine View	McLean	Land Management	44	88	2,248.090		158.000		G-7	50-3761-3	3	1959	516.270	1, 5, 10	460,828
Morrison-Rockwood	Whiteside	Land Management	37	73, 74	1,163.800		77.000		C-4	50-3841-1	1	1965	174.000	1, 5	404,450
Nauvoo	Hancock	Land Management	47	94	147.920		13.000		F-1	50-3881-4	4	1948	143.000		83,529
Pere Marquette	Jersey	Land Management	50	100	8,701.500				J-3, K-3	50-4081-4	4	1932	1,511.000	1, 5, 9, 13	461,656
		<i>Brainerd Cave LWR</i>						10.000			4				
		<i>McAdams Peak LWR</i>						260.000			4				
		<i>Pere Marquette NP</i>						304.000			4				
Prophetstown	Whiteside	Land Management	37	93	59.560		3.000		C-5	C-5	1	1948	53.500		113,250
Pyramid	Perry	Land Management	58	115	18,997.551		350.000		M-5, M-6	50-4321-5	5	1965	1,600.000	1	227,691
Ramsey Lake	Fayette	Land Management	55	115	1,972.060		42.000		J-4	50-4361-5	5	1947	815.000	1, 5	270,251
		<i>Ramsey Railroad Prairie NP</i>						11.260			5				
Red Hills	Lawrence	Land Management	51	102	948.430		40.000		K-10	50-4441-5	5	1943	797.000	1, 5	432,714
		<i>Red Hills Seep Springs LWR</i>						11.100			5				
		<i>Red Hills Woods NP</i>						32.000			5				
Rock Cut	Winnebago	Land Management	45	90	3,156.718		164.000		B-7	50-4521-1	1	1957	13.000	1, 5	1,037,899
		<i>Plum Grove NP</i>						20.000			1				
Rock Island Trail	Peoria, Stark	Land Management	37, 46, 47	73, 92, 93	457.575				E-5, F-5	50-2451-1	1	1969	388.080	1	170,174
		<i>Rock Island Trail Prairie NP</i>						3.750			1				
Sam Parr	Jasper	Land Management	54	108	1,180.200		183.000		J-9	50-4801-5	5	1960	72.090	1, 5	206,497
Sangchris Lake	Christian, Sangamon	Land Management	48, 54	95, 108	3,124.231				I-5, I-6	50-4761-4	4	1969	1,414.000	1, 10	1,498,610
Shabbona Lake	DeKalb	Land Management	37	74	1,545.640		319.000		C-7	50-4881-1	1	1970	5.180	1, 5, 10	492,700
Siloam Springs	Adams, Brown	Land Management	50	100	5,766.720		58.000		H-2	50-5121-4	4	1942	406.700	1, 10	62,000
		<i>Robert A. Evers LWR</i>						363.870			4				
Silver Springs	Kendall	Land Management	38	75	1,330.954		26.000		C-8, D-8	50-5161-2	2	1970	1,314.300	1	382,248
Spitler Woods	Macon	Land Management	54	107	202.500				H-7	50-5201-3	3	1937	172.000		568,390
		<i>Spitler Woods NP</i>						159.000			3				
Starved Rock	LaSalle	Land Management	38	76	2,862.237		20.000		D-7	50-5321-1	1	1911	315.000	1, 5, 6, 9	2,385,973
		<i>Starved Rock NP</i>						699.850			1				
Stephen A. Forbes	Marion	Land Management	55	110	3,103.380		594.000		K-7	50-2281-5	5	1959	20.000	1, 6	197,099

State Park	County	Management Division	Apportionment 2010 Districts		Current Acreage				Highway Map Codes	Property Location Codes	Region	Initial Acquisition		Federal Project Code	Attendance		
			Senate	House	Land + Water	Leased	Water	Ded./Reg				Year	Acreage				
Walnut Point <i>Upper Embarras Woods LWR</i> <i>Upper Embarras Woods NP</i>	Douglas	Land Management	51	102	631.190		59.000			I-9	50-2021-3	3	1961	464.190	1, 5, 10	65,853	
								100.000				3					
										65.000			3				
Weinberg-King <i>Williams Creek Bluff LWR</i>	Brown, Schuyler	Land Management	50	99	2,342.410		4.000			G-2, H-3	50-5421-4	4	1967	482.300	1	18,500	
												4					
Weldon Springs	DeWitt	Land Management	44	87	551.220		28.000			G-7, H-7	50-5441-3	3	1948	119.960	1, 5, 9	403,478	
White Pines Forest <i>White Pines Forest NP</i>	Ogle	Land Management	45	89	385.000					C-6	50-5521-1	1	1927	315.000	5, 9	220,928	
												1					
William G. Stratton	Grundy	Land Management	38	75	6.750					D-8	50-3024-2	2	1959	3.000	1	427,596	
Wolf Creek	Shelby	Land Management	54	107	1.000	2,035.280				I-7	50-4962-3	3	1976	1.000	1, 5	238,605	
TOTAL STATE PARK ACREAGE AND ATTENDANCE					122,866.262	3,350.400	10,320.508	9,129.937									27,130,071
Fish Facility	County	Management Division	Apportionment 2010 Districts		Current Acreage				Highway Map Codes	Property Location Codes	Region	Initial Acquisition		Federal Project Code	Attendance		
			Senate	House	Land + Water	Leased	Water	Ded./Reg				Year	Acreage				
Jake Wolf Memorial Fish Hatchery	Mason	Resource Conservation	47	94	124.400		37.000			G-5	20-4112-4	4	1980	40.000	1		
LaSalle Fish Hatchery	LaSalle	Resource Conservation	53	106	3.500	32.500	3.500			E-7	20-4115-1	1			1		
Little Grassy Fish Hatchery	Williamson	Resource Conservation	59	118	104.750		19.600			N-6	20-4113-5	5	1956	98.000	1, 5		
TOTAL STATE FISH FACILITY ACREAGE AND ATTENDANCE					232.650	32.500	60.100	0.000									0
State Natural Area	County	Management Division	Apportionment 2010 Districts		Current Acreage				Highway Map Codes	Property Location Codes	Region	Initial Acquisition		Federal Project Code	Attendance		
			Senate	House	Land + Water	Leased	Water	Ded./Reg				Year	Acreage				
Alorton Heron Rookery	St. Clair	Land Management	57	114	8.760					L-4	50-2503-4	4	1998	5.400			
Andalusia Slough	Rock Island	Land Management	47	94	70.063					D-2	50-2760-1	1	2016	70.063			
Annbriar Karst	Monroe	Land Management	58	115	160.000					M-4	50-1319-4	4	2009	160.000			
Ayers Sand Prairie <i>Ayers Sand Prairie NP</i>	Carroll	Land Management	45	89	115.500					B-4	50-1371-1	1	1973	35.500	5		
								115.000				1					
Barton-Sommer Woodland <i>Barton-Sommer Woodland NP</i>	Mason, Menard	Land Management	47	87	52.400					H-5	50-7331-4	4	1991	52.400			
												4					
Berryville Shale Glade <i>Berryville Shale Glade NP</i> <i>Ren-Dill NP</i>	Union	Land Management	59	118	84.020					O-6	50-6601-5	5	1985	40.720	5		
												5					
								40.720				5					
								43.300				5					

State Natural Area	County	Management Division	Apportionment 2010 Districts		Current Acreage				Highway Map Codes	Property Location Codes	Region	Initial Acquisition		Federal Project Code	Attendance
			Senate	House	Land + Water	Leased	Water	Ded./Reg				Year	Acreage		
Big Grand Pierre Glade	Pope	Land Management	59	117	330.610				O-8	50-1982-5	5	2006	108.660		
<i>Big Grand Pierre Glade LWR</i>								330.610			5				
Black Crown Marsh	McHenry	Land Management	26	52	512.068				B-8	50-3724-2	2	1998	76.000		
<i>Black Crown Marsh LWR</i>								156.300			2				
Brown Barrens	Union	Land Management	59	118	28.780				O-6	50-6661-5	5	1988	28.780		
<i>Brown Barrens NP</i>								28.780			5				
Burton Cave	Adams	Land Management	50	100	85.710				H-1	50-6721-4	4	1981	85.710	5	
<i>Burton Cave NP</i>								85.710			4				
Cache River	Johnson, Massac, Pula	Land Management	59	117	18,087.510		3,467.000		O-7	50-2841-5	5	1970	1,158.790	1, 5, 8, 10	189,788
<i>Cache River LWR</i>								10,367.160			5				
<i>Cave Creek Glade NP</i>								25.000			5				
<i>Heron Pond - Little Black Slough NP</i>								1,938.000			5				
<i>Section 8 Woods NP</i>								326.774			5				
Calamus Lake	Macon	Land Management	48	96	119.253		25.000		H-6	50-3541-3	3	1987	70.840		
<i>Calamus Lake NP</i>								120.000			3				
Cecil White Prairie	Hancock	Land Management	47	94	33.340				G-2	50-5422-4	4	1998	33.000		
<i>Cecil White Prairie LWR</i>								33.000			4				
Cedar Glen	Hancock	Land Management	47	94	888.460				G-1	50-3884-4	4	2005	888.460		
<i>Cedar Glen LWR</i>								269.540			4				
<i>Cedar Glen NP</i>	Hancock							616.870			4				
Cedar Lake Bog	Lake	Land Management	32	64	39.700				A-9	50-1511-2	2	1975	32.740		
<i>Cedar Lake Bog NP</i>								30.200			2				
Chauncey Marsh	Crawford, Lawrence	Land Management	51	102	1,452.910		7.000		K-10	50-1251-5	5	1973	20.000		
<i>Chauncey Marsh LWR</i>								348.080			5				
<i>Chauncey Marsh NP</i>								155.000			5				
Chestnut Hills	Pulaski	Land Management	59	118	267.000				O-7	50-1721-5	5	1975	227.000	5	
<i>Chestnut Hills NP</i>								227.000			5				
Clear Creek Wetland	Cass	Land Management	50	99	61.869				H-3	50-1778-4	4	2005	61.869		
Collier Limestone Glade	Hardin	Land Management	59	117	105.650				N-9, O-9	50-1663-5	5	2005	105.650		
<i>Collier Limestone Glade NP</i>								105.650			5				
Cretaceous Hills	Pope	Land Management	59	117	499.950				O-8	50-1781-5	5	1960	175.000		
<i>Cretaceous Hills NP</i>								237.640			5				
Cypress Pond	Johnson, Union	Land Management	59	117, 118	1,047.360				O-7	50-2041-5	5	1988	313.000		
<i>Cypress Pond LWR</i>								310.680			5				

State Natural Area	County	Management Division	Apportionment 2010 Districts		Current Acreage				Highway Map Codes	Property Location Codes	Region	Initial Acquisition		Federal Project Code	Attendance	
			Senate	House	Land + Water	Leased	Water	Ded./Reg				Year	Acreage			
Dean Hills <i>Dean Hills NP</i>	Fayette	Land Management	55	110	85.600				70.000	J-7	50-6381-5	5	1981	80.000	5	
Deer Pond <i>Deer Pond NP</i>	Johnson	Land Management	59	117	252.567				61.457	O-7	50-6391-5	5	1986	61.670	5	
Denby Prairie <i>Denby Prairie NP</i>	Macoupin	Land Management	50	100	7.100				2.500	J-4	50-6911-4	4	1985	7.100		
Devil's Prop	Jefferson	Land Management	58	116	40.000					L-7	50-6771-5	5	1982	40.000	5	
Eagles Landing	Jo Daviess	Land Management	45	89	103.210					B-4	50-6424-1	1	2007	103.210		
Elizabeth Lake	McHenry	Land Management	32	64	55.540					A-8	50-3722-2	1	2020	55.450		
Ellison Creek	Henderson	Land Management	47	94	40.000					F-2	50-5802-1	1	2005	40.000		
Elton E. Fawks Bald Eagle Refuge <i>Elton E. Fawks Bald Eagle Refuge NP</i>	Rock Island	Land Management	36	72	260.060				173.600	D-3	50-6491-1	1	1982	13.900		
Embaras River Bottoms	Lawrence	Land Management	51	102	2,165.990					K-9	50-1714-5	5	2011	2,006.000		
Fall Creek Scenic Overlook <i>Fall Creek Gorge LWR</i>	Adams	Land Management	50	100	222.830				52.050	H-1	50-2171-4	4	1980	247.330	2	2,730
Flag Pond <i>Flag Pond LWR</i>	Clay	Resource Conservation	55	110	254.220				180.000	K-8	20-3603-5	5	2008	254.220		
Fogelpole Cave <i>Alfred &amp; Joanna Anesi Wildlife Sanctuary Fogelpole Cave NP</i>	Monroe	Land Management	58	115	71.860 44.500				27.360	M-4	50-2191-4	4 4 4	1986	27.360		
Foley Sand Prairie <i>Foley Sand Prairie NP</i>	Lee	Land Management	37	73	15.150				15.150	C-5	50-2211-1	1 1	1986	15.150		
Franklin Creek <i>Franklin Creek NP</i>	Lee	Land Management	37	74	1,026.220				197.310	C-6	50-2481-1	1 1	1970	146.820	1, 5	78,423
French Bluff	Carroll	Land Management	45	89	344.560					C-4	50-3803-1	1	2001	344.560		
Fults Hill Prairie <i>Fults Hill Prairie NP</i>	Monroe	Land Management	58	115	921.530				528.000	M-4	50-2521-4	4 4	1970	372.600		
Funks Grove <i>Funks Grove NP Thaddeus Stubblefield Grove NP</i>	McLean	Land Management	44	87	202.320				18.610 183.720	G-6	50-6051-3	3 3 3	1969	183.720		
Geissler Savanna <i>Geissler Savanna LWR</i>	Hancock	Land Management	47	94	36.970				36.970	G-1	50-3882-4	4 4	1998	36.970		

State Natural Area	County	Management Division	Apportionment 2010 Districts		Current Acreage				Highway Map Codes	Property Location Codes	Region	Initial Acquisition		Federal Project Code	Attendance
			Senate	House	Land + Water	Leased	Water	Ded./Reg				Year	Acreage		
George S. Park Memorial Woods	Putnam	Land Management	53	105	80.000				E-6	50-3941-1	1	1967	80.000		
<i>George S. Park Memorial Woods NP</i>								80.000			1				
Gibbons Creek Barrens	Pope	Land Management	59	117	173.190				N-8	50-4643-5	5	2005	173.240		
Gillespie Prairie	Macoupin, Montgome	Land Management	49	98	78.140				J-5	50-6881-4	4	1983	78.140		
<i>Gillespie Prairie LWR</i>								78.140			4				
Ginther Farm	Menard	Land Management	50	100	136.940				H-5	50-6241-4	4	2002	136.940		
Goodes Woods	Macoupin	Land Management	50	100	40.000				I-4	50-1462-4	4	1997	40.000		
<i>Goodes Woods NP</i>								40.000			4				
Goose Lake Prairie	Grundy	Land Management	53	106	3,209.328		70.000		D-8	50-2701-2	2	1969	1,971.850	5	146,766
<i>Goose Lake Prairie NP</i>								1,627.961			2				
Gooseberry Island	Kankakee	Land Management	17	34	13.740				E-9	50-6401-2	2	1989	13.740		
<i>Gooseberry Island NP</i>								13.700			2				
Grandville Woods	Jasper	Resource Conservation	51	102	12.620				J-9	20-3595-5	5	2009	12.620		
Grigsby Marsh	McDonough	Land Management	47	94	36.718				G-2	50-7131-1	1	1989	36.718		
<i>Grigsby Marsh LWR</i>								37.245			1				
Grubb Hollow Prairie	Pike	Land Management	50	100	50.000				I-2	50-2721-4	4	1987	50.000		
<i>Grubb Hollow Prairie NP</i>								50.000			4				
Guthrie Cave	Union	Land Management	59	118	81.900				N-6	50-2141-5	5	1986	81.900		
<i>Guthrie Cave LWR</i>								79.300			5				
Hanging Rock Sandstone Cliff	Clay	Land Management	55	110	93.500				K-8	50-1962-5	5	1999	93.500		
<i>Martin T. Snyder Memorial NP</i>								93.500			5				
Hanover Bluff	Jo Daviess	Land Management	45	89	1,324.969				B-4	50-6421-1	1	1981	361.700	5	
<i>Hanover Bluff LWR</i>								187.550			1				
<i>Hanover Bluff NP</i>								410.100			1				
Harlem Hills	Winnebago	Land Management	34	67	92.924				B-7	50-1261-1	1	1972	52.590		
<i>Harlem Hills NP</i>								92.810			1				
Harper-Rector Woods	Fulton	Land Management	47	94	37.971				G-3	50-6741-1	1	1988	38.800		
<i>Harper-Rector Woods NP</i>								37.271			1				
Harry "Babe" Woodyard	Vermilion	Land Management	51	102	1,338.713				H-10	50-3167-3	3	1996	1,043.000		
<i>Little Vermilion River LWR</i>								1,098.190			3				
Henry Allan Gleason	Mason	Land Management	47	94	120.000				G-4	50-1784-4	4	1970	80.000		
<i>Henry Allan Gleason NP</i>								110.000			4				

State Natural Area	County	Management Division	Apportionment 2010 Districts		Current Acreage				Highway Map Codes	Property Location Codes	Region	Initial Acquisition		Federal Project Code	Attendance
			Senate	House	Land + Water	Leased	Water	Ded./Reg				Year	Acreage		
Hitts Siding Prairie	Will	Land Management	40	80	264.236				D-9	50-3371-2	2	1995	250.400		
<i>Hitts Siding Prairie NP</i>											2				
Illinois Caverns	Monroe	Land Management	58	115	120.000				M-4	50-6811-4	4	1985	9.290		2,237
Iroquois Woods	Kankakee	Land Management	40	79	44.400				E-9	50-7181-2	2	1990	20.000		
<i>Iroquois Woods NP</i>								44.400			2				
Jackson Slough Woods	St. Clair	Land Management	57	114	76.700				L-5	50-6571-4	4	1982	39.000	5	
<i>Jackson Slough Woods LWR</i>								79.000			4				
James "Gene" Korando Pond	Jackson	Resource Conservation	58	115	152.390		43.000		N-5	20-3552-5	5	2004	90.000		
<i>Lovets Pond NP</i>								90.000			5				
Julius J. Knobeloch Woods	St. Clair	Land Management	57	114	35.130				L-5	50-6751-4	4	1982	35.130	5	
<i>Julius J. Knobeloch Woods NP</i>								35.100			4				
Kidd Lake Marsh	Monroe	Land Management	58	115	559.060				M-4	50-2527-4	4	1970	218.000	8	
Kishwaukee River	DeKalb	Land Management	45	89	570.340				C-7	50-4883-1	1	2001	570.340		
Lake Como	Whiteside	Land Management	37	74	135.882		65.000		C-5	50-4242-1	1	2002	135.880		
Lake in the Hills Fen	McHenry	Land Management	33	66	139.576				B-8	50-5221-2	2	1988	73.280	5	
<i>Lake in the Hills Fen NP</i>								73.276			2				
Lake Renwick Heron Rookery	Will	Land Management	49	98	316.705		192.000		D-9	50-6871-2	2	1990	315.460	5	
<i>Lake Renwick Heron Rookery NP</i>								315.460			2				
Long Branch Sand Prairie	Mason	Land Management	47	94	93.140				G-4	50-6981-4	4	1988	93.140		
<i>Long Branch Sand Prairie NP</i>								93.142			4				
Long Run Seep	Will	Land Management	43	85	82.780				D-9	50-3581-2	2	1989	41.300		
<i>Long Run Seep NP</i>								79.750			2				
Lower Fox River - Blake's Landing	LaSalle	Land Management	43	74	29.860				D-7	50-2331-1	1	1971	33.240		
<i>Lower Fox River - Blake's Landing NP</i>								29.646			1				
Lusk Creek Canyon	Pope	Land Management	59	117	125.000				N-8	50-3601-5	5	1970	280.000		
<i>Lusk Creek Canyon NP</i>								125.000			5				
Manito Prairie	Tazewell	Land Management	47	93	21.600				F-5	50-6531-1	1	1981	19.640	5	
<i>Manito Prairie NP</i>								19.640			1				
Margaret Guzy Pothole Wetlands	Shelby	Land Management	54	107	159.000				I-7	50-5201-3	3	1981	159.000	5	
<i>Margaret Guzy Pothole Wetlands LWR</i>								159.000			3				
Marissa Woods	St. Clair	Land Management	58	115	25.287				M-5	50-6461-4	4	1981	25.287	5	
<i>Marissa Woods NP</i>								25.287			4				

State Natural Area	County	Management Division	Apportionment 2010 Districts		Current Acreage				Highway Map Codes	Property Location Codes	Region	Initial Acquisition		Federal Project Code	Attendance
			Senate	House	Land + Water	Leased	Water	Ded./Reg				Year	Acreage		
Massasauga Prairie	Warren	Land Management	36	71	6.240				F-3	50-6621-1	1	1982	6.240	5	
<i>Massasauga Prairie NP</i>								6.244			1				
Matanzas Prairie	Mason	Land Management	47	94	81.800				G-4	50-6471-4	4	1985	27.640		
<i>Matanzas Prairie NP</i>								27.640			4				
McClure School Shale Glade	Union	Land Management	59	118	61.360				O-6	50-6481-5	5	1987	61.360		
<i>McClure School Shale Glade NP</i>								41.300			5				
McMaster Woods	Greene	Land Management	50	100	40.000				J-3	50-1652-4	4	2005	40.000		
<i>McMaster Woods NP</i>								40.000			4				
Meredosia Hill Prairie	Morgan	Land Management	50	100	36.250				H-3	50-6631-4	4	1985	30.020	5	
<i>Meredosia Hill Prairie NP</i>								36.220			4				
Milan Bottoms	Rock Island	Land Management	36	72	94.005				D-3	50-2763-1	1	2022	93.230		
<i>Milan Bottoms NP</i>															
Miller Shrub Swamp	Marion	Land Management	58	116	35.680				L-7	50-7101-5	5	1988	20.240		
<i>Miller Shrub Swamp NP</i>								35.680			5				
Miller-Anderson Woods	Bureau, Putnam	Land Management	53	105	573.183		3.000		E-6	50-3781-1	1	1970	258.500		
<i>Miller-Anderson Woods NP</i>								340.100			1				
Millhurst Fen	Kendall	Land Management	38	75	7.000				D-8	50-5162-2	2	2000	7.000		
<i>Millhurst Fen NP</i>								7.100			2				
Mineral Marsh	Henry	Land Management	37	73	230.000				D-5	50-2531-1	1	1994	230.000		
<i>Mineral Marsh NP</i>								230.021			1				
Mississippi River Sand Hills	Hancock	Land Management	47	94	45.490				G-1	50-2851-4	4	1972	45.490		
<i>Mississippi River Sand Hills NP</i>								45.000			4				
Mitchell's Grove	LaSalle	Land Management	37	74	184.485				D-6	50-5323-1	1	1997	184.485		
<i>Mitchell's Grove NP</i>								180.087			1				
Momence Wetlands	Kankakee	Land Management	17	34	769.773				E-9	50-6611-2	2	1984	30.000	1, 5	
<i>Momence Wetlands LWR</i>								519.000			2				
<i>Momence Wetlands NP</i>								72.000			2				
Montebello	Hancock	Land Management	47	94	3.300				G-1	50-3821-4	4	1958	3.300		
<i>Montebello NP</i>															
Nachusa Prairie	Ogle	Land Management	37	74	72.000				C-6	50-2482-1	1	2002	72.000		
<i>Nachusa Prairie NP</i>															
Oakford	Mason, Menard	Land Management	47, 54	94, 108	114.800				G-4, H-4	50-5852-4	4	1991	114.800		
<i>Oakford NP</i>															
Pecumsaugan Creek/Blackball Mines	LaSalle	Land Management	38	76	211.170				D-7	50-6711-1	1	1983	211.170		
<i>Pecumsaugan Creek/Blackball Mines NP</i>								211.170			1				

State Natural Area	County	Management Division	Apportionment 2010 Districts		Current Acreage				Highway Map Codes	Property Location Codes	Region	Initial Acquisition		Federal Project Code	Attendance
			Senate	House	Land + Water	Leased	Water	Ded./Reg				Year	Acreage		
Pine Rock	Ogle	Land Management	37	74	32.540					C-6	50-1622-1	1	2002	10.910	
<i>Pine Rock NP</i>								10.910							
Piney Creek Ravine	Jackson, Randolph	Land Management	58	115	198.330					M-5	50-2121-4	4	1975	70.000	
<i>Piney Creek Ravine NP</i>								195.000				5			
Prairie Ridge - Jasper	Jasper	Resource Conservation	51	102	2,733.140					K-9	20-3557-5	5	1970	250.300	
<i>Jasper County Prairie Chicken Sanctuary NP</i>								407.300				5			
<i>Prairie Ridge - Burnside Forest</i>								39.550				5			
<i>Prairie Ridge - Jasper LWR</i>								1,134.500				5			
<i>Prairie Ridge State Natural Area - Jasper LWR</i>								1,059.360				5			
Prairie Ridge - Marion	Marion	Resource Conservation	55	110	1,344.900		3.000			K-7	20-3557-5	5	1970	159.700	10
<i>Marion County Prairie Chicken Sanctuary NP</i>								160.000				5			
<i>Prairie Ridge - Marion LWR</i>								520.000				5			
<i>Prairie Ridge State Natural Area - Marion LWR</i>								447.500				5			
Prairie State Eagle Refuge	Hancock	Land Management	47	94	270.181					G-1	50-6901-4	4	1984	89.820	
Primm's Pond	Jo Daviess	Land Management	45	89	182.940					B-4	50-6423-1	1	2006	182.940	
Rall Woods	Jo Daviess	Land Management	45	89	283.250					B-4	50-1302-1	1	2001	108.870	
<i>Rall Woods LWR</i>								283.250				1			
Redwing Slough	Lake	Land Management	32	64	1,073.916					A-9	50-7011-2	2	1991	485.000	
<i>Redwing Slough/Deer Lake LWR</i>								734.810				2			
Revis Hill Prairie	Mason	Land Management	47	94	419.740					G-5	50-2351-4	4	1973	55.800	5
<i>Revis Hill Prairie NP</i>								412.700				4			
Rock Cave	Effingham	Land Management	54	107	139.360					J-7	50-2981-5	5	1981	82.360	5
<i>Rock Cave LWR</i>								57.000				5			
<i>Rock Cave NP</i>								79.250				5			
Rockton Bog	Winnebago	Land Management	45	90	159.760					A-6	50-4581-1	1	1970	34.720	
<i>Rockton Bog NP</i>								67.000				1			
Round Pond	Pope	Land Management	59	117	347.436					0-7	50-1983-5	5	2022	347.436	
<i>Round Pond South Addition NP</i>								347.436							
Sand Prairie - Scrub Oak	Mason	Land Management	47	94	1,553.090					G-4	50-6151-4	4	1969	960.000	5
<i>Sand Prairie - Scrub Oak NP</i>								1,460.000				4			
Sandy Ford	LaSalle	Land Management	38	76	203.140					E-7	50-3281-1	1	1965	203.140	
<i>Sandy Ford LWR</i>								200.000				1			
Shick Shack Sand Pond	Cass	Land Management	50	99	60.000					H-3	50-6511-4	4	1981	60.000	5
<i>Shick Shack Sand Pond NP</i>								57.040				4			



State Fish and Wildlife Area	County	Management Division	Apportionment 2010 Districts		Current Acreage					Initial Acquisition			Attendance	
			Senate	House	Land + Water	Leased	Water	Ded./Reg	Highway Map Codes	Property Location Codes	Region	Year		Acreage
Anderson Lake	Fulton, Schuyler	Land Management	47	94	2274.51		1,134.000		G-4	50-3011-1	1	1947	911.1901, 6, 8, 10, 11	60,066
Banner Marsh	Fulton, Peoria	Land Management	47	93, 94	4,433.333				F-5, G-5	50-1321-1	1	1973	227.500	1 83,089
Big Bend	Whiteside	Land Management	37	73	2,650.270		58.000		C-4, D-4	50-1351-1	1	1972	1,188.000	5, 10
Bull Valley	McHenry	Land Management	32	63	275.509		93.330		B-8	50-3729-2	2	2002	126.850	
Burning Star	Jackson	Land Management	59	118	4,643.741				I-3	50-5054-5	5	2015	4,508.341	6
Cape Bend	Alexander	Land Management	59	118	1,368.680				O-6	50-1843-5	5	2002	1,368.680	
Carlyle Lake	Fayette	Land Management	55	110	1,768.710	5,592.000	60.000		K-6	50-1366-5	5	1972	4.380	1, 10 147,497
Chouteau Island	Madison	Land Management	56	111	2,330.840		8.160		K-4	50-2883-4	4	2000	188.630	
Coffeen Lake	Montgomery	Land Management	54	108	601.314	1,440.000			J-6	50-6321-4	4	2004	180.500	1, 3, 10, 12 67,238
Coleta Ponds	Whiteside	Land Management	37	74	11.710		3.000		C-5	50-3051-1	1	1949	11.710	
Copperhead Hollow	Jersey	Land Management	50	100	1,634.093				J-3	50-4086-4	4	2007	1,152.300	10
Crawford County	Crawford	Land Management	51	102	1,121.600				J-10	50-1711-5	5	1961	13.500	19,557
Crow's Foot	Boone	Land Management	45	89	109.639				B-7	50-4522-1	1	2002	109.639	
Des Plaines	Will	Land Management	40, 43	80, 86	4,330.810		90.000		D-8, D-9	50-1431-2	2	1955	273.190	1 390,542
	<i>Des Plaines Dolomite Prairies LWR Grant Creek Prairie NP</i>							575.000 78.000			2 2			
Des Plaines Game Propagation Center	Will	Land Management	40	80	320.000				D-9	50-4214-2	2	1960	320.000	
Devil's Island	Alexander, Union	Land Management	59	118	2,740.960				O-6	50-1842-5	5	2003	2,740.960	
Donnelley	Putnam	Land Management	53	105	664.600				D-6	50-2081-1	1	1981	280.000	5, 10 29,785
Double "T"	Fulton	Land Management	47	94	1,957.160		90.000		F-4	50-1703-1	1	2001	1,957.160	8
Fox Creek	Richland, Wayne	Land Management	55, 58	110, 116	2,249.914				K-9	50-4461-5	5	2021	2,090.953	6, 10
Green River	Lee	Land Management	37	73	2,563.330				C-5, C-6, D 5, D-6	50-1521-1	1	1940	480.000	6 36,226
Hamilton County	Hamilton, White	Land Management	58	116	1,683.000		71.000		M-8	50-2741-5	5	1960	99.000	1 250,464
Heidecke Lake	Grundy	Land Management	53	106		1,474.720			D-8	50-2702-2	2			1
Henderson County	Henderson	Land Management	47	94	87.520		27.000		F-2	50-2661-1	1	1961	84.020	10,103

State Fish and Wildlife Area	County	Management Division	Apportionment 2010 Districts		Current Acreage					Initial Acquisition			Attendance		
			Senate	House	Land + Water	Leased	Water	Ded./Reg	Highway Map Codes	Property Location Codes	Region	Year		Acreage	Fed. Proj.
Henderson Creek	Henderson	Land Management	47	94	2,610.766		137.600			50-1822-1	1	2007	2,472.154		
Horseshoe Lake - Alexander <i>Horseshoe Lake NP</i>	Alexander	Land Management	59	118	11,772.161		1,946.000		492.000	O-6, P-6 50-1441-5	5 5	1927	49.560	1, 6, 8, 10	313,630
Iris and Jack Witkowsky	Jo Daviess	Land Management	45	89	1,336.880					B-3, B-4 50-7051-1	1	1986	405.000		
Iroquois County <i>Hooper Branch Savanna NP Iroquois County State Wildlife Area LWR</i>	Iroquois	Land Management	53	106	2,788.410		13.000			E-10 50-1481-3	3 3 3	1944	1,920.000	6	25,826
James C. Helfrich Game Propagation Center	Logan	Land Management	44	87	28.420					H-6 50-4215-4	4	1970	741.030		
Jim Edgar Panther Creek <i>Cox Creek Hill Prairies LWR Panther Creek Hill Prairie LWR</i>	Cass	Land Management	50	99	16,550.560		245.000			H-4 50-6261-4	4 4 4	1970	15,573.990		305,500
Kaskaskia River <i>New Athens Woods LWR</i>	Monroe, Randolph, St. Clair	Land Management	58	115	16,420.546	2,300.000	1,976.100			L-4, L-5, M-4, 150-1311-4 266.900	4 4	1965	161.730	1, 6, 8	341,450
Kinkaid Lake	Jackson	Land Management	58	115	3,757.182		3,000.000			N-6 50-3351-5	5	1981	5,077.800	1	345,878
Lake Depue	Bureau	Land Management	53	105	2,348.360		918.000			D-6 50-1491-1	1	1970	1,942.000	5, 10	
LaSalle Lake	LaSalle	Land Management	53	106	5.000	2,053.000				D-7, D-8, E-7, 50-7091-1	1	1991	5.000	1	152,153
Mackinaw <i>ParkLands NP</i>	Tazewell	Land Management	44	87	1,528.000		3.800			F-6 50-1671-1	1	1970	535.000	5	46,576
Marseilles	LaSalle	Land Management	53	106	2,514.740		22.000			D-7 50-1561-1	1	1973	667.000		
Marshall County <i>Marshall County Hill Prairies LWR</i>	Marshall, Peoria, Putnam	Land Management	53	105	6504.582		4,140.000			E-6 50-1571-1	1 1	1955	2,570.000	1, 5, 6, 8, 10	143,836
Mautino	Bureau	Land Management	37	73	910.790		74.200			D-5 50-7301-1	1	1990	891.000		40,893
Mazonia-Braidwood	Grundy, Kankakee, W	Land Management	40	79	2,829.224	3,765.000	900.000			E-8, E-9 50-3501-2	2	1986	1,017.410	1	403,165
Meredosia Lake	Morgan	Land Management	50	99, 100	925.000					H-3 50-7191-4	4	1990	925.000		
Mermet Lake <i>Mermet Lake Flatwoods LWR Mermet Swamp NP</i>	Massac	Land Management	59	117	2,255.780		690.000			O-7 50-1601-5	5 5 5	1949	10.000	1, 6	201,610
Middle Fork <i>Kinney's Ford Seep LWR</i>	Vermilion	Land Management	52	104	2,741.254					G-10 50-3162-3	3 3	1973	74.800		

State Fish and Wildlife Area	County	Management Division	Apportionment 2010 Districts		Current Acreage					Initial Acquisition			Attendance			
			Senate	House	Land + Water	Leased	Water	Ded./Reg	Highway Map Codes	Property Location Codes	Region	Year		Acreage	Fed. Proj.	
Mississippi River <i>Jennings Hill NP Red's Landing Rip Rap Landing Titus Hollow (Pool 25)</i>	Calhoun, Jersey	Land Management	50	100	29.100	14,425.000			J-2, J-3, K-3, K 50-1651-4	4			1, 8, 10	281,503		
					16.350			29.100			4	1963	16.350			
					2,640.660		200.000					4	1969	1,231.630		
					3.520							4	1969	3.520		
Mississippi River - Pool 16	Rock Island	Land Management	36, 47	72, 94		5,115.500			50-1851-1	1						
Mississippi River - Pool 17	Rock Island	Land Management	47	94		1,386.000			50-1861-1	1						
Mississippi River - Pool 18	Henderson	Land Management	47	94		2,872.050			50-1871-1	1						
Mississippi River - Pool 21	Adams	Land Management	50	99		1,552.870			50-1881-4	4						
Mississippi River - Pool 22	Adams, Pike	Land Management	50	99, 100		3,479.000			50-1891-4	4						
Mississippi River - Pool 24	Pike	Land Management	50	100		2,051.000			50-1901-4	4						
Morris Wetland	Grundy	Land Management	53	106	835.380			D-8	50-2703-2	2	2009	835.380				
Mt. Vernon Game Propagation Center	Jefferson	Land Management	58	116	698.680		8.000	L-7, M-7	50-4212-5	5	1929	759.000				
Nauvoo Flat Wildlife Sanctuary (Pool No. 19)	Hancock	Land Management	47	94		700.000		F-1	50-6271-4	4						
Newton Lake	Jasper	Land Management	51	102		2,550.000		K-8	50-2001-5	5			1, 6	166,670		
Orient Bottoms	Franklin	Land Management	59	117	1,728.480		12.500	M-26	50-5054-5	5	2025	1,728.480	6,10,12			
Oquawka (Pool No. 18)	Henderson	Land Management	47	94		302.450		E-2	50-3211-1	1						
Peabody River King	St. Clair	Land Management	57	114	1,914.520		403.000	L-5	50-7161-4	4	1993	1,796.140	1	135,275		
Pekin Lake	Tazewell	Land Management	47	93	1,488.070		548.000	F-5	50-1691-1	1	1966	1,087.850				
Piatt County Unit <i>Upper Sangamon River LWR</i>	Piatt	Land Management	44	88	791.270			H-8	50-5443-3	3	2002	640.270				
								791.270		3						
Powerton Lake	Tazewell	Land Management	47	93	80.000	1,429.000		F-5	50-3251-1	1	1989	80.000	1	46,630		
Ray Norbut	Pike, Scott	Land Management	50	100	1,755.224			I-3	50-1681-4	4	1970	862.000	6, 10	3,850		
Rend Lake	Franklin, Jefferson	Land Management	58	116		12,690.000		L-7, M-7	50-4485-5	5	1996	22.000	1, 6	307,010		
Rice Lake	Fulton	Land Management	47	94	6,811.150		1,383.000	G-4, G-5	50-1701-1	1	1943	2,215.730	1, 6, 8	70,723		
Saline County <i>Horseshoe Geological Area LWR</i>	Gallatin, Saline	Land Management	59	117	1,270.420		105.000	N-8	50-4641-5	5	1959	40.000	1	202,590		
								1.600		5						
Sam Dale Lake	Wayne	Land Management	58	116	1,302.000		194.000	L-8	50-1961-5	5	1959	40.000	1, 6	159,759		

State Fish and Wildlife Area	County	Management Division	Apportionment 2010 Districts		Current Acreage					Highway Map Codes	Property Location Codes	Region	Initial Acquisition		Attendance		
			Senate	House	Land + Water	Leased	Water	Ded./Reg	Year				Acreage	Fed. Proj.			
Sangamon River	Sangamon	Land Management	48	95	179.350					H-5	50-1761-4	4	1928	126.850	10		
Sanganois	Cass, Mason, Schuyler	Land Management	50	99	11701.5		1,826.000			G-3, G-4, H-128.400	50-1771-4	4	1948	3,161.780	1, 6, 8, 10	71,951	
Shelbyville	Moultrie, Shelby	Land Management	54	107	0.410	6,320.590				I-7, I-8	50-4969-3	3	1976	0.200	1, 6	480,412	
Snakeden Hollow	Knox	Land Management	47	93	2,990.309		380.000			E-4	50-6941-1	1	1987	2,373.000	1, 6, 10	102,700	
Spring Lake	Tazewell	Land Management	47	93	2,444.680		1,285.000			F-5, G-5	50-5241-1	1	1950	632.000	1, 9	248,530	
Ten Mile Creek	Hamilton, Jefferson	Land Management	58	116	6,951.400		137.060			L-7, L-8, M-7	150-7021-5	5	1988	5,823.860	1, 6	92,245	
Turkey Bluffs	Randolph	Land Management	58	115	2,264.310		8.000			M-5, N-5	50-1971-4	4	1980	1,886.560	6	44,427	
Union County	Union	Land Management	59	118	6,365.531		1,303.000			O-6	50-1841-5	5	1943	40.000	1, 6, 8	79,278	
Woodford	Tazewell, Woodford	Land Management	53	105	5,803.721		4,976.226			E-5, E-6, F-5	150-3031-1	1	1928	60.000	1	123,560	
TOTAL STATE FISH AND WILDLIFE AREA ACREAGE AND ATTENDANCE					177,714.933	71,498.180	28,468.976	5,675.370									6,032,197

State Trail and Greenway	County	Management Division	Apportionment 2010 Districts		Current Acreage				Highway Map Codes	Property Location Codes	Region	Initial Acquisition		Federal Project Code			
			Senate	House	Land + Water	Leased	Water	Ded./Reg				Year	Acreage				
Burnham Greenway	Cook	Land Management	13, 17	25, 33	10.230					C-10	50-5602-2	2	1997	10.230			
Jane Addams	Stephenson	Land Management	45	89, 90		142.170				A-5	50-3241-1	2	2011	142.700			
Sangamon Valley	Macoupin, Menard, Sangamon	Land Management	48, 54	95, 108	388.860					H-5, I-5	50-4763-4	4	2001	599.600			
Tunnel Hill	Johnson, Pulaski, Saline, Williamson	Land Management	59	117, 118	906.507					O-7, N-7, N-	50-7271-5	5	1991	784.300			
TOTAL STATE TRAIL AND GREENWAY ACREAGE AND ATTENDANCE					1,305.597	142.170	0.000	0.000									240,311

State Memorial	County	Management Division	Apportionment 2010 Districts		Current Acreage				Highway Map Codes	Property Location Codes	Region	Initial Acquisition		Federal Project Code	Attendance
			Senate	House	Land + Water	Leased	Water	Ded./Reg				Year	Acreage		
Buel House	Pope	Land Management	59	117	0.300					O-8	50-4362	5	1992		
Campbell's Island - Moline	Rock Island	Land Management	36	72	4.113					D-3	50-4159	1	1906		
Fort Edwards	Hancock	Land Management	47	94	0.100					G-1	50-2291-4	4	1931	0.060	
Governor Bond Memorial	Randolph	Land Management	58	115	0.460					M-5	50-4316	4	1946		
Governor Coles Memorial	Madison	Land Management	56	112	0.250					K-4	50-4317	4	1927		

State Memorial	County	Management Division	Apportionment 2010 Districts		Current Acreage				Highway Map Codes	Property Location Codes	Region	Initial Acquisition		Federal Project Code	Attendance
			Senate	House	Land + Water	Leased	Water	Ded./Reg				Year	Acreage		
Governor Horner Memorial	Cook	Land Management	20	40	0.000				C-10	50-4318	2	1948			
Governor Small Memorial	Kankakee	Land Management	40	79	0.000				E-9	50-4319	2	1947			
Illinois Vietnam Veterans Memorial	Sangamon	Land Management	48	95	1.930				H-5	50-4270	4	1988			
Illinois World War II Veterans State Memorial	Sangamon	Land Management	48	95	1.360				H-5	50-4274	4	2003			
Kaskaskia Bell Memorial	Randolph	Land Management	58	115	0.380				M-5	50-4329	4	1946			3,871
Korean War Memorial	Sangamon	Land Management	48	95	1.929				H-5	50-4272	4	1999			43,452
Lincoln Monument Memorial	Lee	Land Management	37	74	0.630				C-6	50-4324	1	1921			
Lincoln Trail Memorial	Lawrence	Land Management	51	102	25.050				K-10	50-4338	4	1936			
Lovejoy Monument	Madison	Land Management	56	111	0.100				K-4	50-4334	4	1923			
Norwegian Settlers Memorial	LaSalle	Land Management	38	75	0.100				D-7	50-4325	1	1934			
Wild Bill Hickok Memorial	LaSalle	Land Management	37	74	1.900				D-6	50-4326	1	1929			

TOTAL STATE MEMORIAL ACREAGE AND ATTENDANCE

38.602      0.000      0.000      0.000      47,323

State Boating Access Area	County	Management Division	Apportionment 2010 Districts		Current Acreage				Highway Map Codes	Property Location Codes	Region	Initial Acquisition		Federal Project Code	Attendance
			Senate	House	Land + Water	Leased	Water	Ded./Reg				Year	Acreage		
Crosses Corner (Pool 17)	Mercer	Land Management	47	94		2.000			D-2	50-3150-1	1				
Golconda Marina	Pope	Land Management	59	117	534.700		13.000		O-8	50-6921-5	5	1988	221.350	1	41,900
Henderson Creek (Pool No. 19)	Henderson	Land Management	47	94		49.300			E-2, F-2	50-2401-1	1				
Meyers Landing (Pool No. 21)	Adams	Land Management	50	99	3.000				G-1	50-2911-4	4	1970	3.000		
Miller's Hollow (Pool No. 13)	Carroll	Land Management	45	89		90.210			B-4	50-2801-1	1				
Putney's Landing (Pool No. 18)	Henderson	Land Management	47	94		125.920			E-2	50-2441-1	1			1	

TOTAL STATE BOATING ACCESS AREA ACREAGE AND ATTENDANCE

537.700      267.430      13.000      0.000      41,900

State Recreation Area	County	Management Division	Apportionment 2010 Districts		Current Acreage				Highway Map Codes	Property Location Codes	Region	Initial Acquisition		Federal Project Code	Attendance
			Senate	House	Land + Water	Leased	Water	Ded./Reg				Year	Acreage		
Butterfield Trail	Iroquois	Land Management	53	106	142.740				F-9	50-1484-3	3	2007	142.740		
Clinton Lake	DeWitt	Land Management	44	88	51.910	9,300.000			G-7, H-7	50-1791-3	3	1989	7.010	1, 8, 10	738,998



State Tree Nursery	County	Management Division	Apportionment 2010 Districts		Current Acreage				Highway Map Codes	Property Location Codes	Region	Initial Acquisition		Federal Project Code	Attendance
			Senate	House	Land + Water	Leased	Water	Ded./Reg				Year	Acreage		
Mason	Mason	Resource Conservation	47	94	240.000				G-5	20-2601-4	4	1934	80.000	9	
Union	Union	Resource Conservation	59	118	120.000				N-6, O-6	20-2602-5	5				
TOTAL STATE TREE NURSERY ACREAGE AND ATTENDANCE					360.000	0.000	0.000	0.000							0

State Habitat Area	County	Management Division	Apportionment 2010 Districts		Current Acreage				Highway Map Codes	Property Location Codes	Region	Initial Acquisition		Fed. Proj.	Attendance
			Senate	House	Land + Water	Leased	Water	Ded./Reg				Year	Acreage		
Alvah Borah	Wayne	Land Management	58	116	87.800				L-9	50-7031-5	5	1986	87.800		
Birkbeck	DeWitt	Land Management	44	88	80.000				G-6	50-1793-3	3	2006	80.000	10	
Bradford	Stark	Land Management	37	73	103.500				E-5	50-2762-1	1	1997	40.000	10	
Campbell Pond	Franklin, Jackson	Land Management	58, 59	115, 118	510.800				M-6	50-7231-5	5	1988	160.000	6, 10	
															510.800
Cecil E. Meeker	Jasper	Land Management	51	102	72.000				J-9	50-4802-5	5	1992	72.000		
Chatsworth	Livingston	Land Management	53	106	240.000				F-8	50-3873-1	1	2017	160.000	6, 10	
Clifton	Iroquois	Land Management	53	106	80.000				E-9	50-1482-3	3	2001	80.000	10, 11	
Dublin Highlands	Stephenson	Land Management	45	89	121.770				B-5	50-3243-1	1	2001	121.770	10	
Finrock	DeWitt	Land Management	44	87	377.210				G-6	50-1788-3	3	2008	377.210	10	
Freeman Mine	Montgomery	Land Management	54	108	179.620				I-5	50-4765-4	4	1991	179.620		
Gifford	Champaign	Land Management	51	101	100.500				G-9	50-3160-3	3	2004	100.500	10	
Hallsville	DeWitt	Land Management	44	87	82.900				G-6	50-1792-3	3	1994	82.900	10	
Heron Woods	Cook	Land Management	25	49	286.180				C-8	50-7322-2	2	2001	286.180		
Herschel Workman	Vermilion	Land Management	51	101	136.160				G-9	50-3166-3	3	1991	88.000	10	
Hindsboro	Douglas	Land Management	51	101	85.523				I-9	50-2022-3	3	1998	80.000	10	
Kilbuck Creek	Ogle	Land Management	45	89	37.040				C-7	50-6841-1	1	1983	37.040		
Larry D. Closson	Douglas	Land Management	51	101	139.670				I-9	50-2024-3	3	2007	139.67		
Little Rock Creek	Carroll	Land Management	45	89	148.720				C-5	50-1339-1	1	2004	148.720	10, 11	
Loda	Iroquois	Land Management	53	106	160.000		2.000		F-9	50-3170-3	3	2000	160.000		



Other / Miscellaneous Department Property	County	Management Division	Apportionment 2010 Districts		Current Acreage				Highway Map Codes	Property Location Codes	Region	Initial Acquisition		Federal Project Code	Attendance
			Senate	House	Land + Water	Leased	Water	Ded./Reg				Year	Acreage		
Brandon Road Interbasin Project	Will	OWR	43	86	49.150		45.980		P-7	80-6325-2	2	2025	49.150		
		Land Management													
Carlyle Dam West Resort Area	Clinton	Management	55	110			39.740		K-6	50-1363-4	4				
<i>Conservation World (technically owned by Dept. of Agriculture)</i>	Sangamon	Administration	48	95	40.000		1.000		H-5	10-2525-4	4	1923	40.000		
		Mines & Minerals													
Consolidation Coal Mine # 14	Macoupin	Management	54	108	29.670				J-5	60-6001-4	4	1976	31.800		
		Land Management													
Emerald Mound	St. Clair	Management	57	114	3.480				L-5	50-4315	4	1968			
		Land Management													
Halfway Tavern	Marion	Management	55	110	4.000				L-7	50-4320	5	1971			
		Resource Conservation													
Havana Field Headquarters	Mason	Conservation	47	94	5.440				G-4	20-5101-4	4	1936	3.500	1	
		Land Management													
Hofmann Tower	Cook	Management	1	2	0.030				C-9	50-4322	2	1983			
		Resource Conservation													
Illinois River Biological Station	Mason	Conservation	47	94	1.140		0.300		G-4	20-3425-1	4	2012	1.114	1	
		Administration													
Jack C. Perschbacher Service Center	Sangamon	Administration	54	108	7.400				I-5	10-1117-4	4	1972	7.280		
		Land Management													
Kankakee River Dam	Kankakee	Management	40	79	5.750				E-9	50-3122-2	2	1959	5.750		
		Land Management													
Millhurst Dam	Kendall	Management	38	75	25.380				D-8	50-6801-2	2	1982	25.380		
		Mines & Minerals													
Office of Mines & Minerals / Benton Mine Rescue Station	Franklin	Mines & Minerals	58	116	0.950				M-7	60-6009-5	5	1910	0.650		
		Mines & Minerals													
Office of Mines & Minerals / Fairview Heights	St. Clair	Mines & Minerals	57	113	30.320				L-4	60-6065-5	5	2023	30.320		
		Mines & Minerals													
Office of Mines & Minerals / AML Benton Office Building	Franklin	Mines & Minerals	58	116	0.870				M-7	60-6021-55	5	2023	0.870		
		Mines & Minerals													
Office of Mines & Minerals / Mine Rescue Station	Sangamon	Mines & Minerals	44	87	3.150				J-16	60-6019-4	4	2025	3.150		
		Mines & Minerals													
Office of Mines & Minerals / Training Rescue Safety Center	Randolph	Mines & Minerals	58	116	6.630				J-25	60-6071-4	4	2025	6.630		
		Land Management													
Prairie Wind	Coles, Douglas, Moul	Management	51, 54	101, 107	50.988				I-8, I-9	50-7381-3	3	1991	266.600		
		Land Management													
Putnam County	Putnam	Management	53	105	267.500				D-6	50-4281-1	1	1971	267.500		
		Land Management													
Region V Headquarters	Franklin	Management	58	116	34.460				M-7	50-5051-5	5	1938	37.170		
		Land Management													
Schmoeger Park Buffer	Peoria	Management	46	92	12.987				F-5	50-7241-1	1	1970	12.987		
		Administration													
<i>Springfield IDNR Service Building (technically owned by Dept. of Agriculture)</i>	Sangamon	Administration	48	95	7.770				H-2	10-2554-4	4	1999	2.380		
		Land Management													
Stirtz Landing	Madison	Management	50	100	2.400				K-4	50-1293-4	4	1997	2.400		
		Administration													
Veterans Parkway Wetland Mitigation Site	Sangamon	Administration	48	95	14.793				H-5	10-2525-4	4	2004	14.793		
		Administration													
TOTAL OTHER DEPARTMENT PROPERTY ACREAGE AND ATTENDANCE					604.258		39.740	1.300	0.000						0

Illinois State Museum Property	County	Management Division	Apportionment 2010 Districts		Current Acreage				Highway Map Codes	Property Location Codes	Region	Initial Acquisition		Federal Project Code	Attendance
			Senate	House	Land + Water	Leased	Water	Ded./Reg				Year	Acreage		
Briscoe Mounds	Will	Illinois State Museum	43	86	43.090				D-8	94-1005-2	2	1989	43.090		
Dickson Mounds	Fulton	Illinois State Museum	47	94	235.090				G-4	94-1004-1	1	1945	163.750		
Modoc Shelter	Randolph	Illinois State Museum	58	115	0.470				M-4	94-1007-4	4	1966	0.470		
TOTAL ILLINOIS STATE MUSEUM PROPERTY ACREAGE AND ATTENDANCE					278.650	0.000	0.000	0.000							0

National Wildlife Refuge	County	Management Division	Apportionment 2010 Districts		Current Acreage				Highway Map Codes	Property Location Codes	Region	Initial Acquisition		Federal Project Code	Attendance
			Senate	House	Land + Water	Leased	Water	Ded./Reg				Year	Acreage		
Hackmatack NWR	McHenry	Land Management	35	69	148.625		9.040		A-6	50-3720-2	2	2012	71.790		
TOTAL NATIONAL WILDLIFE REFUGE ACREAGE AND ATTENDANCE					148.625	0.000	9.040	0.000							0

State Historic Sites	County	Management Division	Apportionment 2010 Districts		Current Acreage				Highway Map Codes	Property Location Codes	Region	Initial Acquisition		Federal Project Code	Attendance
			Senate	House	Land + Water	Leased	Water	Ded./Reg				Year	Acreage		
Albany Mounds	Whiteside	Land Management	37	73	231.850				C-4	50-4128	1	1970			
Apple River Fort	Jo Daviess	Land Management	45	89	6.120				B-4	50-4230	1	2001		7,106	
Bishop Hill	Henry	Land Management	47	93	9.566				E-4	50-4153	1	1945		18,914	
Black Hawk	Rock Island	Land Management	36	72	210.610				D-3	50-4150	1	1927		130,517	
Bryant Cottage Memorial	Piatt	Land Management	44	88	0.450				H-8	50-4145	3	1947		3,081	
Cahokia Courthouse	St. Clair	Land Management	57	114	1.590				L-4	50-4147	4	1936		276	
Cahokia Mounds	St. Clair	Land Management	56, 57	112, 113	2,842.806				K-4	50-4158	4	1925		202,362	
Carl Sandburg Home	Knox	Land Management	36	71	1.000				E-3	50-4011	1	1970		1,470	
Crenshaw House	Gallatin	Land Management	59	117	9.694				N-8	50-4238	5	2001			
Dana Thomas House	Sangamon	Land Management	48	96	4.110				H-5	50-4235	4	1981		20,180	
David Davis Mansion	McLean	Land Management	46	91	4.573				G-7	50-4226	3	1959		47,631	
Douglas Tomb Memorial	Cook	Land Management	13	26	2.200				C-10	50-4223	2	1865		2,550	
Fort De Chartres	Randolph	Land Management	58	115	1,106.910				M-4	50-4222	4	1913		132,323	
Fort Kaskaskia	Randolph	Land Management	58	115	263.834				M-4	50-4234	4	1891		71,211	
Grand Village of the Illinois	<i>Zimmerman Property</i>	Land Management	38	76	135.000				D-7	50-4364	1	1992			

State Historic Sites	County	Management Division	Apportionment 2010 Districts		Current Acreage				Highway Map Codes	Property Location Codes	Region	Initial Acquisition		Federal Project Code	Attendance
			Senate	House	Land + Water	Leased	Water	Ded./Reg				Year	Acreage		
Hotel Forence	Cook	Land Management	17	34	3.000				C-10	50-4239	2	1991			
Illinois Governor's Mansion	Sangamon	Land Management	48	96	2.750				H-5	50-4370	4	1853			
Jarrot Mansion	St. Clair	Land Management	57	114	2.650				L-4	50-4328	4	1980			
Jubilee College	Peoria	Land Management	47	93	84.200				F-5	50-4256	1	1934		58,196	
Kincaid Mounds	Massac	Land Management	59	117	114.080				O-7	50-4323	5	1976			
Lewis & Clark	Madison	Land Management	56	111	53.718				K-4	50-4258	4	1973		147,918	
Lincoln's Log Cabin	<i>Shilo Church</i> Coles	Land Management	51	101	86.664				I-8	50-4340	3	1929		98,742	
Lincoln's New Salem	Menard	Land Management	54	108	685.940				H-4	50-4352	4	1919		359,950	
Lincoln Tomb Memorial	Sangamon	Land Management	48	95	12.400				H-5	50-4267	4	1895		143,119	
Lincoln-Herndon Law Office	Sangamon	Land Management	48	96	0.050				H-5	50-4120	4	1985		11,149	
Martin-Boismenu House	St. Clair	Land Management	57	114	0.610				L-4	50-4327	4	1999			
Metamora Courthouse Memorial	Woodford	Land Management	53	105	0.200				F-6	50-4277	1	1921		1,400	
Moore House Memorial	Coles	Land Management	51	101	1.500				I-8	50-4336	4	1935			
Mt. Pulaski Courthouse Memorial	Logan	Land Management	44	87	1.500				H-6	50-4335	4	1935		4,928	
Old Market House Memorial	Jo Daviess	Land Management	45	89	0.788				A-3	50-4331	1	1947		667	
Old State Capitol	Sangamon	Land Management	48	96	2.460				H-5	50-4013	4	1962			
Pierre Menard Home Memorial	Randolph	Land Management	58	115	1.500				M-4	50-4330	4	1929		961	
Postville Court House	Logan	Land Management	44	87	1.140				G-6	50-4295	4	1953		3,766	
Pullman Factory	Cook	Land Management	17	34	10.020				C-10	50-4363	2	1991		28,030	
Rose Hotel-Elizabethtown	Hardin	Land Management	59	117	1.800				O-8	50-4360	5	1989			
Shawneetown Bank	Gallatin	Land Management	59	117	20.310				N-8	50-4307	5	1940			
U.S. Grant Home Memorial	Jo Daviess	Land Management	45	89	8.100				A-3	50-4332	1	1931		37,658	
Vachel Lindsay Home	Sangamon	Land Management	48	96	0.200				H-5	50-4106	4	1990		337	
Vandalia State House Memorial	Fayette	Land Management	55	110	2.300				K-6	50-4314	5	1918		15,478	
Washburne House	Jo Daviess	Land Management	45	89	1.120				A-3	50-4333	1	1968		989	

State Historic Sites	County	Management Division	Apportionment 2010 Districts		Current Acreage				Highway Map Codes	Property Location Codes	Region	Initial Acquisition		Federal Project Code	Attendance
			Senate	House	Land + Water	Leased	Water	Ded./Reg				Year	Acreage		
Zimmerman Property	LaSalle	Land Management	38	76	135.000				D-7	50-4364	1	1992			
<b>TOTAL ILLINOIS STATE HISTORIC SITE ACREAGE AND ATTENDANCE</b>					<b>6,064.313</b>	<b>0.000</b>	<b>0.000</b>	<b>0.000</b>							<b>1,550,909</b>

ALL IDNR SITES	County	Management Division	Apportionment 2010 Districts		Current Acreage				Highway Map Codes	Property Location Codes	Region	Initial Acquisition		Federal Project Code	Attendance
			Senate	House	Land + Water	Leased	Water	Ded./Reg				Year	Acreage		
<b>GRAND TOTALS FOR ALL DEPARTMENT PROPERTIES</b>					<b>409,462.23</b>	<b>90,397.16</b>	<b>43,935.52</b>	<b>51,212.36</b>							<b>41,373,413</b>

Federal Projects Key  
This key identifies State Federal Aid assistance programs used for Land Acquisition and Development

- |  |  |
|--|--|
| 1 Dingell-Johnson - Federal Aid in Sport Fish Restoration    | 9 Civilian Conservation Corps  |
| 2 Federal Highway Administration Great River Road Foundation | 10 Other License Revenue Funds - State Pheasant Fund, Illinois Habitat Fund, State Furbearer Fund, Migratory Waterfowl Stamp Fund, Hunter's Heritage |
| 3 Historic Preservation                                      | 11 Ducks Unlimited Contribution  |
| 4 Housing and Urban Development                              | 12 State Wildlife Grant Program  |
| 5 Land and Water Conservation Fund                           | 13 Boating Infrastructure Grant Program  |
| 6 Pittman-Robertson - Federal Aid in Wildlife Restoration    |  |
| 7 Clean Vessel Act   |  |

**SITE**

**INDEX**

**FY 2025 LAND and WATER REPORT 27**

Adeline Jay Geo-Karis Illinois Beach SP	4
Albany Mounds SHS	24
Alfred & Joanna Anesi Wildlife Sanctuary	9
Alorton Heron Rookery SNA	7
Alvah Borah SHA	21
American Beech Woods NP	5
Andalousia Slough SNA	7
Anderson Lake SFWA	15
Annbriar Karst SNA	7
Apple River Canyon LWR	4
Apple River Canyon NP	4
Apple River Canyon SP	4
Apple River Fort SHS	24
Argyle Hollow Barrens NP	4
Argyle Lake SP	4
Ayers Sand Prairie NP	7
Ayers Sand Prairie SNA	7
Banner Marsh SFWA	15
Barkhausen Woods LWR	18
Barton-Sommer Woodland NP	7
Barton-Sommer Woodland SNA	7
Beall Woods LWR	4
Beall Woods NP	4
Beall Woods SCA	4
Beaver Dam SP	4
Berryville Shale Glade NP	7
Berryville Shale Glade SNA	7

Big Bend SFWA	15
Big Grand Pierre Glade LWR	8
Big Grand Pierre Glade SNA	8
Big River SF	20
Birkbeck SHA	21
Bishop Hill SHS	24
Black Crown Marsh LWR	8
Black Crown Marsh SNA	8
Black Hawk SHS	24
Bohm Woods NP	5
Bradford SHA	21
Brainerd Cave LWR	6
Brandon Road Interbasin Project	23
Briscoe Mounds ISM	24
Brown Barrens NP	8
Brown Barrens SNA	8
Bryant Cottage State Memorial SHS	24
Buel House SM	18
Buffalo Rock SP	4
Bull Valley SFWA	15
Burnham Greenway STG	18
Burning Star SFWA	15
Burton Cave NP	8
Burton Cave SNA	8
Butterfield Trail SRA	19
Cache River LWR	8
Cache River SNA	8

Cahokia Court House SHS	24
Cahokia Mounds SHS	24
Calamus Lake NP	8
Calamus Lake SNA	8
Campbell Lake LWR	21
Campbell Pond SHA	21
Campbell's Island - Moline - SM	18
Cape Bend SFWA	15
Carl Flierman's River NP	20
Carl Sandburg Home SHS	24
Carlyle Dam West Resort Area ODP	23
Carlyle Lake SFWA	15
Castle Rock SP	4
Cave Creek Glade NP	8
Cave-In-Rock SP	4
Cecil E. Meeker SHA	21
Cecil White Prairie LWR	8
Cecil White Prairie SNA	8
Cedar Glen LWR	8
Cedar Glen NP	8
Cedar Glen SNA	8
Cedar Lake Bog NP	8
Cedar Lake Bog SNA	8
Cedar/Draper's Bluff LWR	4
Chain O' Lakes SP	4
Channahon SP	4
Chatsworth SHA	21

FF = Fish Facility; ISM = Illinois State Museum; LWR = Land and Water Reserve; NP = Nature Preserve; ODP = Other Department Property; SBAA = State Boating Access Area; SF = State Forest; SFWA = State Fish and Wildlife Area; SHA = State Habitat Area; SHS = State Historic Sites; SM = State Memorial; SNA = State Natural Area; SP = State Park; SRA = State Recreation Area; STG = State Trail and Greenway; STN = State Tree Nursery; NWR = National Wildlife Refuge

**SITE**

**INDEX**

**FY 2025 LAND and WATER REPORT 28**

Chauncey Marsh LWR	8
Chauncey Marsh NP	8
Chauncey Marsh SNA	8
Chestnut Hills NP	8
Chestnut Hills SNA	8
Chouteau Island SFWA	15
Clear Creek Wetland SNA	8
Clifton SHA	21
Clinton Lake SRA	19
Coffeen Lake SFWA	15
Coleta Ponds SFWA	15
Collier Limestone Glade NP	8
Collier Limestone Glade SNA	8
Conservation World ODP	23
Consolidation Coal Mine # 14 ODP	23
Copperhead Hollow SFWA	15
Cox Creek Hill Prairies LWR	16
Crawford County SFWA	15
Crenshaw House SHS	24
Cretaceous Hills NP	8
Cretaceous Hills SNA	8
Crosses Corner (Pool 17) SBAA	19
Crow's Foot SFWA	15
Cypress Pond LWR	8
Cypress Pond SNA	8
Dana Thomas House SHS	24
David Davis Mansion SHS	24
Dean Hills NP	9

Dean Hills SNA	9
Deer Pond NP	9
Deer Pond SNA	9
Delabar SP	4
Denby Prairie NP	9
Denby Prairie SNA	9
Des Plaines Dolomite Prairies LWR	15
Des Plaines Game Propagation Center SFWA	15
Des Plaines SFWA	15
Devil's Island SFWA	15
Devil's Prop SNA	9
Dickson Mounds ISM	24
Dixon Springs SP	4
Donnelley SFWA	15
Double "T" SFWA	15
Douglas Tomb State Memorial SHS	24
Dublin Highlands SHA	21
Eagle Creek SP	4
Eagles Landing SNA	9
Edward R. Madigan SP	4
Eldon Hazlet SRA	20
Elizabeth Lake SNA	9
Ellison Creek SNA	9
Elton E. Fawks Bald Eagle Refuge NP	9
Elton E. Fawks Bald Eagle Refuge SNA	9
Embarras River Bottoms SNA	9
Embarras River LWR	5
Emerald Mound ODP	23

Fall Creek Gorge LWR	9
Fall Creek Scenic Overlook SNA	9
Fern Rocks NP	5
Ferne Clyffe SP	4
Finrock SHA	21
Flag Pond LWR	9
Flag Pond SNA	9
Fogelpole Cave NP	9
Fogelpole Cave SNA	9
Foley Sand Prairie NP	9
Foley Sand Prairie SNA	9
Fort De Chartres SHS	24
Fort Defiance SP	4
Fort Edwards State Memorial	18
Fort Kaskaskia SHS	24
Fort Massac LWR	4
Fort Massac SP	4
Fox Creek SFWA	15
Fox Ridge SP	5
Fox River SP	4
Frank Holten SP	5
Franklin Creek NP	9
Franklin Creek SNA	9
Freeman Mine SHA	21
French Bluff SNA	9
Fults Hill Prairie NP	9
Fults Hill Prairie SNA	9
Funks Grove NP	9

FF = Fish Facility; ISM = Illinois State Museum; LWR = Land and Water Reserve; NP = Nature Preserve; ODP = Other Department Property; SBAA = State Boating Access Area; SF = State Forest; SFWA = State Fish and Wildlife Area; SHA = State Habitat Area; SHS = State Historic Sites; SM = State Memorial; SNA = State Natural Area; SP = State Park; SRA = State Recreation Area; STG = State Trail and Greenway; STN = State Tree Nursery; NWR = National Wildlife Refuge

**SITE**

**INDEX**

**FY 2025 LAND and WATER REPORT 29**

Funks Grove SNA	9
Gebhard Woods SP	5
Geissler Savanna LWR	9
Geissler Savanna SNA	9
George B. Fell NP	4
George S. Park Memorial Woods NP	10
George S. Park Memorial Woods SNA	10
Giant City SP	5
Gibbons Creek Barrens SNA	10
Gifford SHA	21
Gillespie Prairie LWR	10
Gillespie Prairie SNA	10
Ginther Farm SNA	10
Golconda Marina SBAA	19
Goodes Woods NP	10
Goodes Woods SNA	10
Goose Lake Prairie NP	10
Goose Lake Prairie SNA	10
Gooseberry Island NP	10
Gooseberry Island SNA	10
Governor Bond State Memorial	18
Governor Coles State Memorial	18
Governor Horner State Memorial	19
Governor Small State Memorial	19
Grand Village of the Illinois (Zimmerman property) SHS	24
Grandville Woods SNA	10
Grant Creek Prairie NP	15
Green River SFWA	15

Grigsby Marsh LWR	10
Grigsby Marsh SNA	10
Grubb Hollow Prairie NP	10
Grubb Hollow Prairie SNA	10
Guthrie Cave LWR	10
Guthrie Cave SNA	10
Hackmatack NWR	24
Halfway Tavern ODP	23
Hallsville SHA	21
Hamilton County SFWA	15
Hanging Rock Sandstone Cliff SNA	10
Hanover Bluff LWR	10
Hanover Bluff NP	10
Hanover Bluff SNA	10
Harlem Hills NP	10
Harlem Hills SNA	10
Harper-Rector Woods NP	10
Harper-Rector Woods SNA	10
Harry "Babe" Woodyard SNA	10
Harry N. Patterson Savanna LWR	20
Havana Field Headquarters ODP	23
Heidecke Lake SFWA	15
Henderson County SFWA	15
Henderson Creek (Pool No. 19) SBAA	19
Henderson Creek SFWA	16
Hennepin Canal Parkway SP	5
Henry Allan Gleason NP	10
Henry Allan Gleason SNA	10

Heron Pond - Little Black Slough NP	8
Heron Woods SHA	21
Herschel Workman SHA	21
Hidden Springs SF	20
Hindsboro SHA	21
Hitts Siding Prairie NP	11
Hitts Siding Prairie SNA	11
Hofmann Tower ODP	23
Hooper Branch Savanna NP	16
Horseshoe Geological Area LWR	17
Horseshoe Lake - Alexander SFWA	16
Horseshoe Lake - Madison SP	5
Horseshoe Lake NP	16
Hotel Florence SHS	25
Illini SP	5
Illinois and Michigan Canal SP	5
Illinois Beach NP	4
Illinois Caverns SNA	11
Illinois Governor's Mansion SHS	25
Illinois River Biological Station ODP	23
Illinois Vietman Veterans State Memorial	19
Illinois World War II Veterans State Memorial	19
Iris and Jack Witkowsky SFWA	16
Iroquois County SFWA	16
Iroquois County State Wildlife Area LWR	16
Iroquois Woods NP	11
Iroquois Woods SNA	11
Jack C. Perschbacher Service Center ODP	23

FF = Fish Facility; ISM = Illinois State Museum; LWR = Land and Water Reserve; NP = Nature Preserve; ODP = Other Department Property; SBAA = State Boating Access Area; SF = State Forest; SFWA = State Fish and Wildlife Area; SHA = State Habitat Area; SHS = State Historic Sites; SM = State Memorial; SNA = State Natural Area; SP = State Park; SRA = State Recreation Area; STG = State Trail and Greenway; STN = State Tree Nursery; NWR = National Wildlife Refuge

**SITE**

**INDEX**

**FY 2025 LAND and WATER REPORT 30**

Jackson Slough Woods LWR	11
Jackson Slough Woods SNA	11
Jake Wolf Memorial Fish Hatchery FF	7
James "Gene" Korando Pond SNA	11
James "Pate" Philip SP	5
James C. Helfrich Game Propagation Center SFWA	16
Jane Addams STG	18
Jarrot Mansion SHS	25
Jasper County Prairie Chicken Sanctuary NP	13
Jennings Hill NP	17
Jim Edgar Panther Creek SFWA	16
Johnson Sauk Trail SRA	20
Jubilee College Forest NP	5
Jubilee College SHS	25
Jubilee College SP	5
Julius J. Knobeloch Woods NP	11
Julius J. Knobeloch Woods SNA	11
Kankakee River Dam ODP	23
Kankakee River NP	5
Kankakee River SP	5
Kaskaskia Bell State Memorial	19
Kaskaskia River SFWA	16
Kettle Moraine NP	5
Kickapoo SRA	20
Kidd Lake Marsh SNA	11
Kilbuck Creek SHA	21
Kincaid Mounds SHS	25
Kinkaid Lake SFWA	16

Kinney's Ford Seep LWR	16
Kishwaukee River SNA	11
Korean War Memorial	19
Lake Como SNA	11
Lake Depue SFWA	16
Lake in the Hills Fen NP	11
Lake in the Hills Fen SNA	11
Lake Le-Aqua-Na SP	5
Lake Murphysboro Hill Prairies LWR	5
Lake Murphysboro SP	5
Lake Renwick Heron Rookery NP	11
Lake Renwick Heron Rookery SNA	11
Larry D. Closson SHA	21
LaSalle Fish Hatchery FF	7
LaSalle Lake SFWA	16
Lewis & Clark SHS	25
Lincoln Monument State Memorial	19
Lincoln Tomb State Memorial SHS	25
Lincoln Trail Homestead SP	5
Lincoln Trail SP	5
Lincoln Trail State Memorial	19
Lincoln-Herndon Law Office SHS	25
Lincolns Log Cabin SHS	25
Lincoln's New Salem SHS	25
Little Grassy Fish Hatchery FF	7
Little Rock Creek SHA	21
Little Vermilion River LWR	10
Loda SHA	21

Long Branch Sand Prairie NP	11
Long Branch Sand Prairie SNA	11
Long Run Seep NP	11
Long Run Seep SNA	11
Lovejoy State Memorial	19
Lovets Pond NP	11
Lowden SP	5
Lowden-Miller SF	20
Lower Fox River - Blake's Landing NP	11
Lower Fox River - Blake's Landing SNA	11
Lusk Creek Canyon NP	11
Lusk Creek Canyon SNA	11
Mackinaw River SFWA	16
Manito Prairie NP	11
Manito Prairie SNA	11
Manito SHA	22
Margaret Guzy Pothole Wetlands LWR	11
Margaret Guzy Pothole Wetlands SNA	11
Margery C. Carlson NP	5
Marion County Prairie Chicken Sanctuary NP	13
Marissa Woods NP	11
Marissa Woods SNA	11
Marseilles SFWA	16
Marshall County Hill Prairies LWR	16
Marshall County Hill Prairies LWR	16
Marshall County SFWA	16
Martin T. Snyder Memorial NP	10
Martin-Boismenu House SHS	25

FF = Fish Facility; ISM = Illinois State Museum; LWR = Land and Water Reserve; NP = Nature Preserve; ODP = Other Department Property; SBAA = State Boating Access Area; SF = State Forest; SFWA = State Fish and Wildlife Area; SHA = State Habitat Area; SHS = State Historic Sites; SM = State Memorial; SNA = State Natural Area; SP = State Park; SRA = State Recreation Area; STG = State Trail and Greenway; STN = State Tree Nursery; NWR = National Wildlife Refuge

**SITE**

**INDEX**

**FY 2025 LAND and WATER REPORT 31**

Mason State Tree Nursery	21
Massac Forest NP	4
Massasauga Prairie SNA	12
Massasauga Prairie NP	12
Matanzas NP	12
Matanzas Prairie NP	12
Matanzas Prairie SNA	12
Matthiessen Dells NP	5
Matthiessen SP	5
Mautino SFWA	16
Max and Edward Rowe SHA	22
Maytown SHA	22
Mazonia-Braidwood SFWA	16
McAdams Peak LWR	6
McClure School Shale Glade NP	12
McClure School Shale Glade SNA	12
McMaster Woods NP	12
McMaster Woods SNA	12
Meredosia Hill Prairie NP	12
Meredosia Hill Prairie SNA	12
Meredosia Lake SFWA	16
Mermet Lake Flatwoods LWR	16
Mermet Lake SFWA	16
Mermet Swamp NP	16
Metamora Corthouse Memorial SHS	25
Meyers Landing (Pool No 21) State Boating Access Area	19
Middle Fork SFWA	16
Middle Fork Woods NP	20

Milan Bottms NP	12
Milan Bottoms SNA	12
Milks Grove SHA	22
Miller Shrub Swamp NP	12
Miller Shrub Swamp SNA	12
Miller-Anderson Woods NP	12
Miller-Anderson Woods SNA	12
Miller's Hollow (Pool No. 13) SBAA	19
Millhurst Dam ODP	23
Millhurst Fen NP	12
Millhurst Fen SNA	12
Millroad Marsh SHA	22
Mineral Marsh NP	12
Mineral Marsh SNA	12
Mississippi Palisades SP	5
Mississippi River - Pool 16 SFWA	17
Mississippi River - Pool 17 SFWA	17
Mississippi River - Pool 18 SFWA	17
Mississippi River - Pool 21 SFWA	17
Mississippi River - Pool 22 SFWA	17
Mississippi River - Pool 24 SFWA	17
Mississippi River Sand Hills NP	12
Mississippi River Sand Hills SNA	12
Mississippi River SFWA	17
Mitchell's Grove NP	12
Mitchell's Grove SNA	12
Modoc Shelter ISM	24
Momence Wetlands LWR	12

Momence Wetlands NP	12
Momence Wetlands SNA	12
Montebello SNA	12
Moore House Memorial SHS	25
Moraine Hills SP	5
Moraine View SP	6
Morris Wetland SFWA	17
Morrison-Rockwood SP	6
Mt. Pulaski Courthouse State Memorial SHS	25
Mt. Vernon Game Propagation Center SFWA	17
Nachusa Prairie SNA	12
Nauvoo Flat Wildlife Sanctuary (Pool No. 19) SFWA	17
Nauvoo SP	6
New Athens Woods LWR	16
Newton Lake SFWA	17
North Dunes NP	4
North Point Marina SRA	20
Norwegian Settler's State Memorial	19
Oakford SNA	12
Office of Mines & Minerals / AML Benton Office ODP	23
Office of Mines & Minerals / Benton Mine Rescue Station	23
Office of Mines & Minerals / Fairview Heights ODP	23
Office of Mines & Minerals / Mine Rescue Station (Springfield)	23
Office of Mines & Minerals / Training Rescue Safety Center	23
Old Market House State Memorial SHS	25
Old State Capital SHS	25
Oquawka (Pool No. 18) SFWA	17
Orient Bottoms	17

FF = Fish Facility; ISM = Illinois State Museum; LWR = Land and Water Reserve; NP = Nature Preserve; ODP = Other Department Property; SBAA = State Boating Access Area; SF = State Forest; SFWA = State Fish and Wildlife Area; SHA = State Habitat Area; SHS = State Historic Sites; SM = State Memorial; SNA = State Natural Area; SP = State Park; SRA = State Recreation Area; STG = State Trail and Greenway; STN = State Tree Nursery; NWR = National Wildlife Refuge

**SITE**

**INDEX**

**FY 2025 LAND and WATER REPORT 32**

Ozark Hills NP	20
Palatine Road Marsh SHA	22
Panther Creek Hill Prairie LWR	16
ParkLands NP	16
Paul C. Burrus SHA	22
Peabody River King SFWA	17
Pecumsaugan Creek/Blackball Mines NP	12
Pecumsaugan Creek/Blackball Mines SNA	12
Pekin Lake SFWA	17
Perdueville SHA	22
Pere Marquette NP	6
Pere Marquette SP	6
Piatt County Unit SFWA	17
Pierre Menard Home State Memorial SHS	25
Pine Rock NP	13
Pine Rock SNA	13
Piney Creek Ravine NP	13
Piney Creek Ravine SNA	13
Pistakee Bog NP	14
Plum Grove NP	6
Posen Woods NP	20
Postville Courthouse SHS	25
Powerton Lake SFWA	17
Prairie Ridge - Burnside Forest	13
Prairie Ridge - Jasper LWR	13
Prairie Ridge - Jasper SNA	13
Prairie Ridge - Marion LWR	13
Prairie Ridge - Marion SNA	13

Prairie Ridge State Natural Area - Jasper LWR	13
Prairie Ridge State Natural Area - Marion LWR	13
Prairie State Eagle Refuge SNA	13
Prairie Wind ODP	23
Primm's Pond SNA	13
Prophetstown SP	6
Pullman Factory SHS	25
Putnam County ODP	23
Putney's Landing (Pool No. 18 SBAA)	19
Pyramid SP	6
Rail Splitter SHA	22
Rall Woods LWR	13
Rall Woods SNA	13
Ramsey Lake SP	6
Ramsey Railroad Prairie NP	6
Randolph County SRA	20
Ray Norbut SFWA	17
Red Hills Seep Springs LWR	6
Red Hills SP	6
Red Hills Woods NP	6
Red's Landing SFWA	17
Redwing Slough SNA	13
Redwing Slough/Deer Lake LWR	13
Reed Wildlife SHA	22
Region V Headquarters ODP	23
Rend Lake SFWA	17
Ren-Dill NP	7
Revis Hill Prairie NP	13

Revis Hill Prairie SNA	13
Rice Lake SFWA	17
Rip Rap Landing	17
Robert A. Evers LWR	6
Rock Cave LWR	13
Rock Cave NP	13
Rock Cave SNA	13
Rock Cut SP	6
Rock Island Trail Prairie NP	6
Rock Island Trail SP	6
Rockton Bog NP	13
Rockton Bog SNA	13
Rose Hotel - Elizabethtown - SHS	25
Round Bluff NP	4
Round Pond SNA	13
Round Pond South Addition NP	13
Sahara Woods SRA	20
Saline County SFWA	17
Sam and Florence Atkinson Forest SHA	22
Sam Dale Lake SFWA	17
Sam Parr SP	6
Sand Prairie - Scrub Oak NP	13
Sand Prairie - Scrub Oak SNA	13
Sand Prairie SHA	22
Sand Ridge SF	20
Sandy Ford LWR	13
Sandy Ford SNA	13
Sangamon River SFWA	18

FF = Fish Facility; ISM = Illinois State Museum; LWR = Land and Water Reserve; NP = Nature Preserve; ODP = Other Department Property; SBAA = State Boating Access Area; SF = State Forest; SFWA = State Fish and Wildlife Area; SHA = State Habitat Area; SHS = State Historic Sites; SM = State Memorial; SNA = State Natural Area; SP = State Park; SRA = State Recreation Area; STG = State Trail and Greenway; STN = State Tree Nursery; NWR = National Wildlife Refuge

**SITE**

**INDEX**

**FY 2025 LAND and WATER REPORT 33**

Sangamon Valley STG	18
Sanganois SFWA	18
Sangchris Lake SP	6
Saybrook SHA	22
Schmoeger Park Buffer ODP	23
Section 8 Woods NP	8
Sentinel NP	5
Shabbona Lake SP	6
Shawneetown Bank SHS	25
Shelbyville SFWA	18
Shick Shack Sand Pond NP	13
Shick Shack Sand Pond SNA	13
Shilo Church	25
Sibley SHA	22
Sielbeck Forest LWR	14
Sielbeck Forest SNA	14
Siloam Springs SP	6
Silver Springs SP	6
Sipple Slough Woods LWR	13
Sipple Slough Woods SNA	14
Skinner Farm SHA	14
Snakeden Hollow SFWA	18
South Shore SHA	22
Sparks Pond LWR	14
Sparks Pond SNA	14
Spitler Woods NP	6
Spitler Woods SP	6
Spoon River SF	20

Spring Bay Fen NP	14
Spring Bay Fen SNA	14
Spring Lake SFWA	18
Springfield IDNR Service Building ODP	23
Starved Rock NP	6
Starved Rock SP	6
Stemler Cave Woods NP	14
Stemler Cave Woods SNA	14
Stephen A. Forbes SP	6
Steward SHA	22
Stirtz Landing ODP	23
Sunbury Railroad Prairie NP	14
Sunbury Railroad Prairie SNA	14
Swayne Hollow NP	14
Swayne Hollow SNA	14
Tapley Woods LWR	14
Tapley Woods SNA	14
Ten Mile Creek SFWA	18
Thaddeus Stubblefield Grove NP	9
Thomson-Fulton Sand Prairie NP	14
Thomson-Fulton Sand Prairie SNA	14
Titus Hollow (Pool 25)	17
Trail of Tears SF	20
Tri-County Wetland LWR	5
Tunnel Hill STG	18
Turkey Bluffs SFWA	18
Turner Lake Fen NP	4
U.S. Grant Home State Memorial SHS	25

Union County SFWA	18
Union STN	21
Upper Embarras Woods LWR	7
Upper Embarras Woods NP	7
Upper Sangamon River LWR	17
Vachel Lindsay Home SHS	25
Vandalia State House State Memorial SHS	25
Vesely Prairie Unit	14
Veterans Parkway Wetland Mitigation Site ODP	23
Victoria SHA	22
Volo Bog NP	14
Volo Bog SNA	14
Wagon Lake LWR	14
Wagon Lake SNA	13
Walnut Point SP	7
Ward's Grove NP	14
Ward's Grove SNA	14
Washburne House SHS	25
Washington County SRA	20
Wayne Fitzgerrell SRA	20
Weinberg-King SP	7
Weldon Springs SP	7
White Pines Forest NP	7
White Pines Forest SP	7
Whitefield SHA	22
Wild Bill Hickock State Memorial	19
Wildcat Hollow SHA	22
William G. Stratton SP	7

FF = Fish Facility; ISM = Illinois State Museum; LWR = Land and Water Reserve; NP = Nature Preserve; ODP = Other Department Property; SBAA = State Boating Access Area; SF = State Forest; SFWA = State Fish and Wildlife Area; SHA = State Habitat Area; SHS = State Historic Sites; SM = State Memorial; SNA = State Natural Area; SP = State Park; SRA = State Recreation Area; STG = State Trail and Greenway; STN = State Tree Nursery; NWR = National Wildlife Refuge

William W. Powers SRA	20
Williams Creek Bluff LWR	7
Willow Creek SHA	22
Wilmington Shrub Prairie NP	14
Wilmington Shrub Prairie SNA	14
Wise Ridge Bedrock Hill SNA	14
Wolf Creek SP	7
Woodford SFWA	18
World Shooting Complex SRA	20
Yorkville Prairie NP	14
Yorkville Prairie SNA	14
Zimmerman Property SHS	26

FF = Fish Facility; ISM = Illinois State Museum; LWR = Land and Water Reserve; NP = Nature Preserve; ODP = Other Department Property; SBAA = State Boating Access Area; SF = State Forest; SFWA = State Fish and Wildlife Area; SHA = State Habitat Area; SHS = State Historic Sites; SM = State Memorial; SNA = State Natural Area; SP = State Park; SRA = State Recreation Area; STG = State Trail and Greenway; STN = State Tree Nursery; NWR = National Wildlife Refuge