



Office of Water Resources, Michael A. Bilandic Building, 160 N. LaSalle St., S-703, Chicago, IL 60601

April 28, 2026

Application No. C20260012

Illinois Department of Natural Resources, Office of Water Resources
Public Notice

**Maintenance dredging of the Calumet Yacht Club harbor,
and construction of a concrete revetment,
in Lake Michigan, at 4025 E. 102nd Street, Chicago, Illinois 60617**

The Calumet Yacht Club, 4025 E. 102nd Street, Chicago, Illinois 60617, has applied for an Illinois Department of Natural Resources, Office of Water Resources 10-year maintenance dredging permit to annually dredge approximately 1,000 cubic yards of material from the bed of Lake Michigan within the Club's harbor, and a permit for the construction of a concrete revetment, in Lake Michigan, at 4025 E. 102nd Street, Chicago, Illinois 60617.

The applicant proposes to annually dredge approximately 1,000 cubic yards of material from the bed of Lake Michigan within the Club's harbor, and use the dredged material as beach nourishment in the Lake Michigan nearshore at the site. The depth of dredging will be approximately 1-2 feet. The dredging will be by hydraulic and mechanical methods. Approval by the Illinois Environmental Protection Agency will be required prior to each year's dredging. The applicant also proposes to construct a revetment consisting of clean broken and crushed concrete rubble. The revetment will be approximately 500 feet long, and up to 55 feet wide at the existing top of bank. The proposed project will be reviewed using the Department's Part 3704 Rules. A location map and plans are attached to this notice.

No work is to start on this project unless and until such a time that the permit is issued.

Inquiries and comments regarding the proposed project can be directed to Eric Otto, Senior Water Resources Engineer, of the Chicago Office at IDNR/OWR, 160 N. LaSalle Street, Suite S-703, Chicago, Illinois 60601 or eric.otto@illinois.gov.

An expanded version of the public notice can be viewed at <https://dnr.illinois.gov/waterresources/publicnotices.html>.

The signatures, email addresses, and phone numbers of the applicant, co-applicant (if any), and authorized agent (if any) are redacted from this public notice. The mailing addresses and phone numbers of adjoining and adjacent property owners are redacted from this public notice.

Comments will be accepted through **May 29, 2026**.

JOINT APPLICATION FORM FOR ILLINOIS

ITEMS 1 AND 2 FOR AGENCY USE

1. Application Number	2. Date Received
-----------------------	------------------

3. and 4. (SEE SPECIAL INSTRUCTIONS) NAME, MAILING ADDRESS AND TELEPHONE NUMBERS

3a. Applicant's Name: Michael Harris Company Name (if any) : Calumet Yacht Club Address: 4025 E 102nd st Chicago, Illinois 60617 Email Address:	3b. Co-Applicant/Property Owner Name (if needed or if different from applicant): Company Name (if any): Address: Email Address:	4. Authorized Agent (an agent is not required): Company Name (if any): Address: Email Address:
Applicant's Phone Nos. w/area code Business: Residence: Cell: Fax:	Applicant's Phone Nos. w/area code Business: Residence: Cell: Fax:	Agent's Phone Nos. w/area code Business: Residence: Cell: Fax:

STATEMENT OF AUTHORIZATION

I hereby authorize, _____ to act in my behalf as my agent in the processing of this application and to furnish, upon request, supplemental information in support of this permit application.

Applicant's Signature

Date

5. ADJOINING PROPERTY OWNERS (Upstream and Downstream of the water body and within Visual Reach of Project)

Name	Mailing Address	Phone No. w/area code
a. Chicago Park District		
b. Digital Crossroads		
c.		
d.		

6. PROJECT TITLE:
Calumet Yacht Club Maintenance Dredging

7. PROJECT LOCATION:
Calumet Yacht Club Harbor

LATITUDE: 41.70922 °N LONGITUDE: -81.52664 °W	UTM's Northing: Easting:										
STREET, ROAD, OR OTHER DESCRIPTIVE LOCATION access rd between Digital crossroads data center and Calumet Park	<table border="1" style="width: 100%; border-collapse: collapse;"> <tr> <th style="width: 15%;">LEGAL DESCRIPT</th> <th style="width: 15%;">QUARTER</th> <th style="width: 15%;">SECTION</th> <th style="width: 15%;">TOWNSHIP NO.</th> <th style="width: 15%;">RANGE</th> </tr> <tr> <td></td> <td></td> <td style="text-align: center;">8</td> <td style="text-align: center;">37N</td> <td style="text-align: center;">15E</td> </tr> </table>	LEGAL DESCRIPT	QUARTER	SECTION	TOWNSHIP NO.	RANGE			8	37N	15E
LEGAL DESCRIPT	QUARTER	SECTION	TOWNSHIP NO.	RANGE							
		8	37N	15E							
<input checked="" type="checkbox"/> IN OR <input type="checkbox"/> NEAR CITY OF TOWN (check appropriate box) Municipality Name Chicago	WATERWAY Lake Michigan	RIVER MILE (if applicable)									
<table border="1" style="width: 100%; border-collapse: collapse;"> <tr> <th style="width: 33%;">COUNTY</th> <th style="width: 33%;">STATE</th> <th style="width: 33%;">ZIP CODE</th> </tr> <tr> <td>cook</td> <td style="text-align: center;">il</td> <td style="text-align: center;">60617</td> </tr> </table>	COUNTY	STATE	ZIP CODE	cook	il	60617					
COUNTY	STATE	ZIP CODE									
cook	il	60617									

Revised 2010

- Corps of Engineers
 IL Dep't of Natural Resources
 IL Environmental Protection Agency
 Applicant's Copy

8. PROJECT DESCRIPTION (Include all features):

Our project goal is to make the harbor deep enough for safe navigation. By dredging a 1-2' of bottom sands will allow us to navigate from the harbor slips to the lake. We plan to dredge via hydraulic and mechanical methods to achieve this aim. Hydraulic dredging is with a high flow water pump or a horizontal cutter dredge with a contained discharge. Mechanical dredge operations will be with a long reach excavator and semi truck dump truck. The containment for these sites will be silt fences, silt curtains, or geobags for spoil sites as needed. The change of volumes in dredging is due to spot dredging vital areas. Using focused removal to gain access to the harbor by reducing the amount per year to 1,000 cu yds over 10 years is more realistic than 5,000 per year. The prior permit, LM2013014, allowed for 5,000 cu yds annually for 10 years. We are requesting another 10 year permit for dredging to maintain our harbor. Upon a recent dive inspection, it is determined our need of 1,000 yds per year to maintain the navigable waterway. Secondly, the east facing outward harbor wall revetment of 500' concrete fill project. We will place clean concrete on the east face to reinforce that wall to original dimensions. That wall will be face capped with concrete plates from the Chicago Lock floor project, as well as all clay fill on the top berm is certified clean.

9. PURPOSE AND NEED OF PROJECT:

We need to increase the depth of our harbor for the safety of vessels transiting to and from the lake

COMPLETE THE FOLLOWING FOUR BLOCKS IF DREDGED AND/OR FILL MATERIAL IS TO BE DISCHARGED

10. REASON(S) FOR DISCHARGE:

We plan to use the spoils for beach renourishment of our three beaches.

11. TYPE(S) OF MATERIAL BEING DISCHARGED AND THE AMOUNT OF EACH TYPE IN CUBIC YARDS FOR WATERWAYS:

TYPE: **Bottom sands**

AMOUNT IN CUBIC YARDS:

approx 1,000 yds

12. SURFACE AREA IN ACRES OF WETLANDS OR OTHER WATERS FILLED (See Instructions)

1.25 acres

13. DESCRIPTION OF AVOIDANCE, MINIMIZATION AND COMPENSATION (See instructions)

We plan to mitigate the impact by discharging into pits and utilizing silt fence, floating silt curtain and / or geobags to contain the discharge.

14. Date activity is proposed to commence
ASAP - 4/18/2026

Date activity is expected to be completed
ongoing

15. Is any portion of the activity for which authorization is sought now complete? Yes No
Month and Year the activity was completed

Yes No

NOTE: If answer is "YES" give reasons in the Project Description and Remarks section. Indicate the existing work on drawings.

16. List all approvals or certification and denials received from other Federal, interstate, state, or local agencies for structures, construction, discharges or other activities described in this application.

<u>Issuing Agency</u>	<u>Type of Approval</u>	<u>Identification No.</u>	<u>Date of Application</u>	<u>Date of Approval</u>	<u>Date of Denial</u>
USACE	Approved	LRG-2020-00790)	10/30/2025	12/18/2025	
IDNR/OWR	Approved	LM2013014	unknown	11/27/2013	

17. CONSENT TO ENTER PROPERTY LISTED IN PART 7 ABOVE IS HEREBY GRANTED.

Yes No

18. APPLICATION VERIFICATION (SEE SPECIAL INSTRUCTIONS)

Application is hereby made for the activities described herein. I certify that I am familiar with the information contained in the application, and that to the best of my knowledge and belief, such information is true, complete, and accurate. I further certify that I possess the authority to undertake the proposed activities.

4/13/2026

Signature of Applicant or Authorized Agent

Date

Signature of Applicant or Authorized Agent

Date

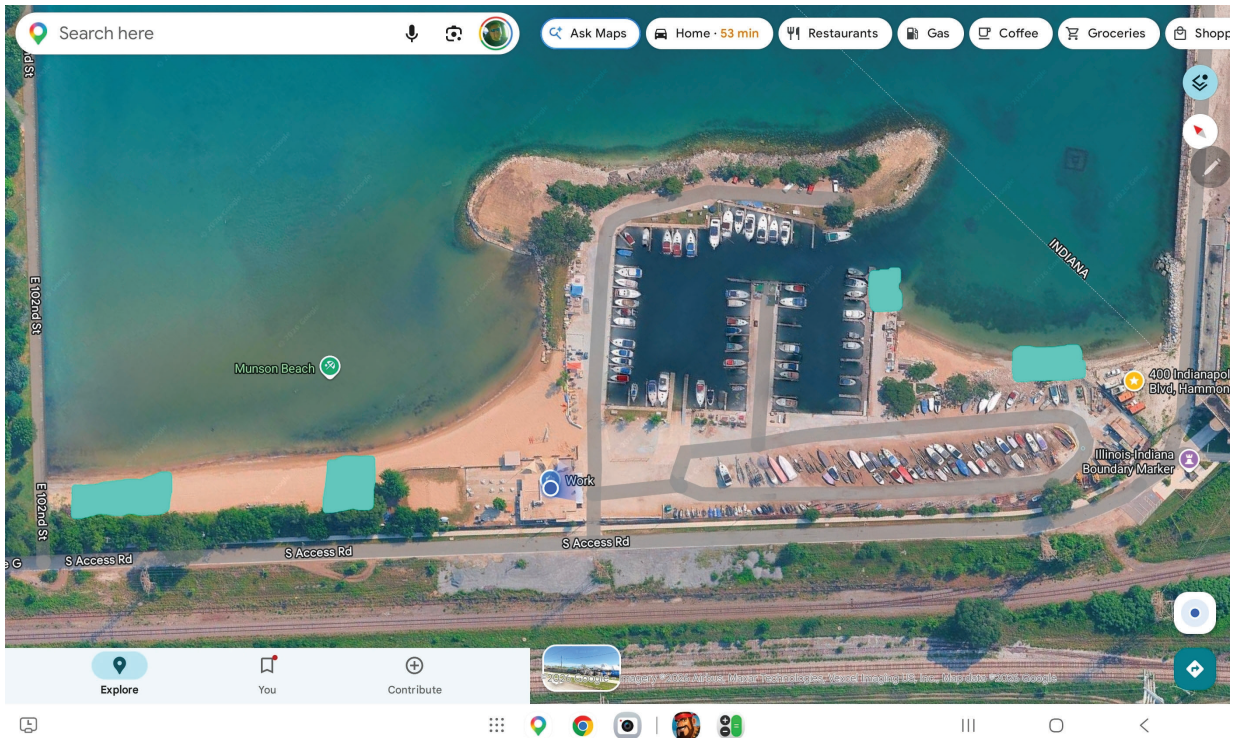
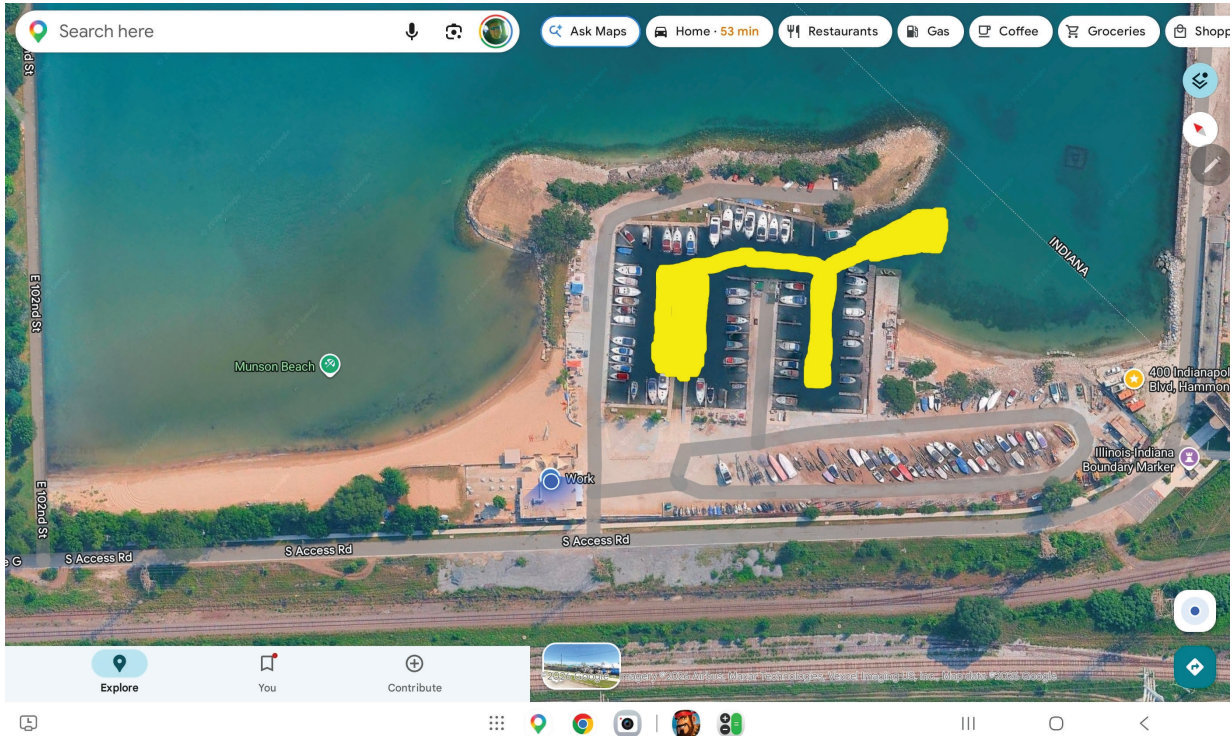
Signature of Applicant or Authorized Agent

Date

- Corps of Engineers Revised 2010 IL Dep't of Natural Resources IL Environmental Protection Agency Applicant's Copy

SEE INSTRUCTIONS FOR ADDRESS

LOCATION MAP



Revised 2010

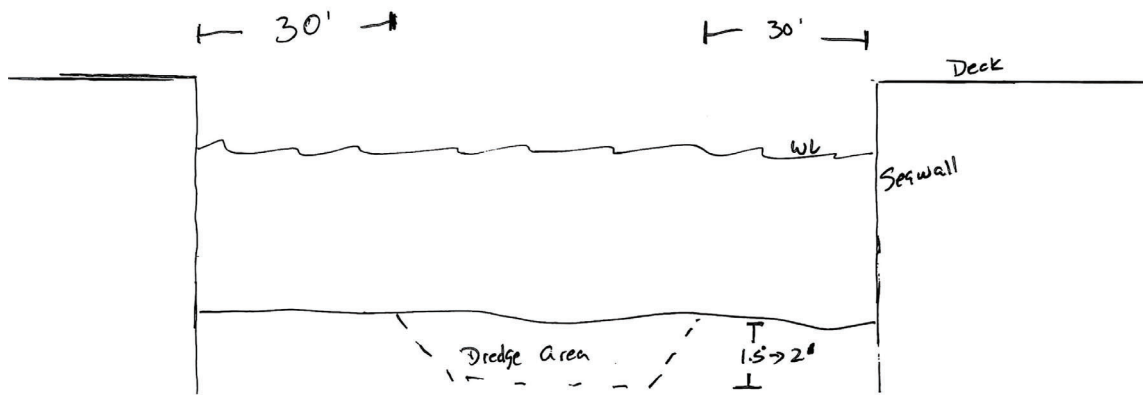
Corps of Engineers

IL Dep't of Natural Resources

IL Environmental Protection Agency

Applicant's Copy

PLAN VIEW



Not to Scale

FOR AGENCY USE ONLY

Revised 2010

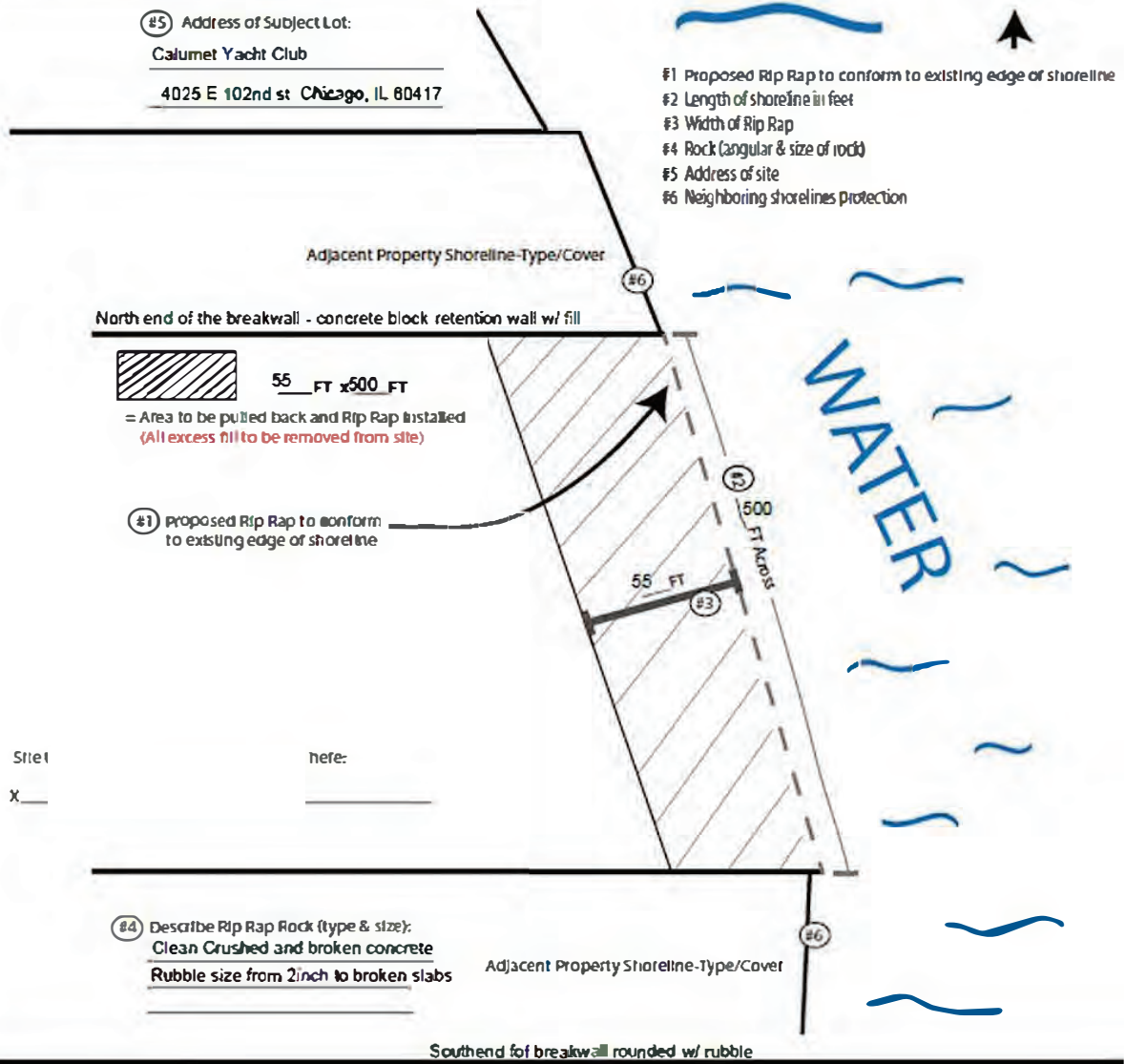
Corps of Engineers

IL Dep't of Natural Resources

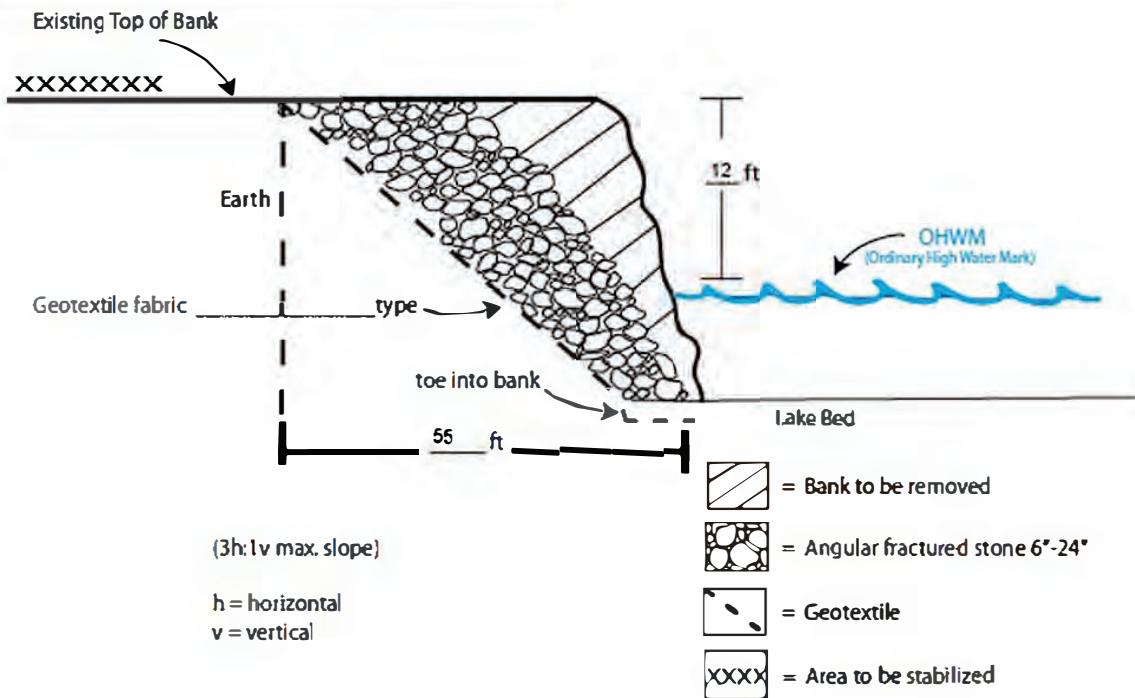
IL Environmental Protection Agency

Applicant's Copy

Proposed Shoreline Revetment (plan view)



Proposed Shoreline Revetment (cross-section view)



Cahumet Yacht Club
Outer Break Wall
Revetment

Base Slab -
Overhead View



Calumet Yacht Club
Outer Harbor Break
Wall
Overhead View





Illinois Environmental Protection Agency

1021 North Grand Avenue East • P.O. Box 19276 • Springfield • Illinois • 62794-9276 • (217) 782-3397

Uncontaminated Soil Certification by Licensed Professional Engineer or Licensed Professional Geologist for Use of Uncontaminated Soil as Fill in a CCDD or Uncontaminated Soil Fill Operation LPC-663

Revised in accordance with 35 Ill. Adm. Code 1100, as amended by PCB R2012-009 (eff. Aug. 27, 2012)

This certification form is to be used by professional engineers and professional geologists to certify, pursuant to 35 Ill. Adm. Code 1100.205(a)(1)(B), that soil (i) is uncontaminated soil and (ii) is within a pH range of 6.26 to 9.0. If you have questions about this form, please telephone the Bureau of Land Permit Section at 217/524-3300.

This form may be completed online, saved locally, printed and signed, and submitted to prospective clean construction or demolition debris (CCDD) fill operations or uncontaminated soil fill operations.

I. Source Location Information

(Describe the location of the source of the uncontaminated soil)

Project Name: Stockyards Materials Office Phone Number, if available: _____

Physical Site Location (address, including number and street):

4031 S. Ashland

City: Chicago State: IL Zip Code: 60609

County: Cook Township: Cook

Lat/Long of approximate center of site in decimal degrees (DD.ddddd) to five decimal places (e.g., 40.67890, -90.12345):

Latitude: 41.82083 Longitude: - 87.66420

(Decimal Degrees) (-Decimal Degrees)

Identify how the lat/long data were determined:

GPS Map Interpolation Photo Interpolation Survey Other

Google Earth

IEPA Site Number(s), if assigned: BOL: _____ BOW: _____ BOA: _____

Approximate Start Date (mm/dd/yyyy): November 7 2025 Approximate End Date (mm/dd/yyyy): February 1, 2026

Estimated Volume of debris (cu. Yd.): 1,000

II. Owner/Operator Information for Source Site

Site Owner

Name: Stockyards Materials

Street Address: 4031 S. Ashland Ave.

PO Box: _____

City: Chicago State: IL

Zip Code: 60609 Phone: _____

Contact: Scott Milcarek

Email, if available: _____

Site Operator

Name: _____

Street Address: _____

PO Box: _____

City: _____ State: _____

Zip Code: _____ Phone: _____

Contact: _____

Email, if available: _____

This Agency is authorized to require this information under Section 4 and Title X of the Environmental Protection Act (415 ILCS 5/4, 5/39). Failure to disclose this information may result in: a civil penalty of not to exceed \$50,000 for the violation and an additional civil penalty of not to exceed \$10,000 for each day during which the violation continues (415 ILCS 5/42). This form has been approved by the Forms Management Center.

Uncontaminated Soil Certification

III. Basis for Certification and Attachments

For each item listed below, reference the attachments to this form that provide the required information.

- a. A Description of the soil sample points and how they were determined to be sufficient in number and appropriately located 35 Ill. Adm. Code 1100.610(a):

One sample was collected from representative materials scheduled to be removed from the site and disposed of at a CCDD facility.

- b. Analytical soil testing results to show that soil chemical constituents comply with the maximum allowable concentrations established pursuant to 35 Ill. Adm. Code Part 1100, Subpart F and that the soil pH is within the range of 6.25 to 9.0, including the documentation of chain of custody control, a copy of the lab analysis; the accreditation status of the laboratory performing the analysis; and certification by an authorized agent of the laboratory that the analysis has been performed in accordance with the Agency's rules for the accreditation of environmental and the scope of the accreditation [35 Ill. Adm. Code 1100.201(g), 1100.205(a), 1100.610]:

The sample collected, Stockyards 1 was collected in representative areas of the stockpile. The sample was analyzed for TCL, pH and selected TCLP metals. The sample results met the CCDD MAC Values and was within the acceptable pH range. The lab report (job number 500-275050-2) is attached to this LPC package.

IV. Certification Statement, Signature and Seal of Licensed Professional Engineer or Licensed Professional Geologist

I, David McCoy (name of licensed professional engineer or geologist) certify under penalty of law that the information submitted, including but not limited to, all attachments and other information, is to the best of my knowledge and belief, true, accurate and complete. In accordance with the Environmental Protection Act [415 ILCS 5/22.51 or 22.51a] and 35 Ill. Adm. Code 1100.205(a), I certify that the soil from this site is uncontaminated soil. I also certify that the soil pH is within the range of 6.25 to 9.0. In addition, I certify that the soil has not been removed from the site as part of a cleanup or removal of contaminants. All necessary documentation is attached.


Any person who knowingly makes a false, fictitious, or fraudulent material statement, orally or in writing, to the Illinois EPA commits a Class 4 felony. A second or subsequent offense after conviction is a Class 3 felony. (415 ILCS 5/44(h))

Company Name: A3 Environmental, LLC
Street Address: 3030 Warrenville Rd.
City: Lisle State: IL Zip Code: 60532
Phone: _____

David McCoy, P.G.
Printed Name:

Licensed Professional Engineer or
Licensed Professional Geologist Signature:

November 6, 2025
Date:





ANALYTICAL REPORT

PREPARED FOR

Attn: Kim Conerty
Utility Transport Services
2300 W 167th Street
Markham, Illinois 60428
Generated 10/16/2025 2:07:56 PM

JOB DESCRIPTION

Stockpile 9/25

JOB NUMBER

500-275050-2

Eurofins Chicago

Job Notes

The test results in this report meet all NELAP requirements for parameters for which accreditation is required or available. Any exceptions to the NELAP requirements are noted in this report. Pursuant to NELAP, this report may not be reproduced, except in full, without the written approval of the laboratory. This report is confidential and is intended for the sole use of Eurofins Environment Testing North Central, LLC and its client. All questions regarding this report should be directed to the Eurofins Environment Testing North Central, LLC Project Manager who has signed this report.

Results relate only to the items tested and the sample(s) as received by the laboratory. The results, detection limits (LOD) and Quantitation Limits (LOQ) have been adjusted for sample dilutions and/or solids content.

The test results in this report relate only to the samples as received by the laboratory and will meet all requirements of the methodology, with any exceptions noted. This report shall not be reproduced except in full, without the express written approval of the laboratory. All questions should be directed to the Eurofins Chicago Project Manager.

Compliance Statement

The LOD and LOQ reported are adjusted by the dilution factor when a dilution factor greater than 1 is needed. Additionally, where results are indicated as being reported on a dry weight basis, the LOD and LOQ are adjusted for moisture content as well.

Definitions of Limits

- LOD = Limit of Detection = MDL as defined by 40 CFR part 136 Appendix B
- LOQ = Limit of Quantitation = 3.33 x LOD as defined by Wisconsin
- RL = Report Limit = a concentration supported by a standard in the calibration curves

Authorization

Generated
10/16/2025 2:07:56 PM

Authorized for release by
Patrick Letterer, Project Manager II

()

Table of Contents

Cover Page	1
Table of Contents	3
Case Narrative	4
Detection Summary	5
Method Summary	6
Sample Summary	7
Client Sample Results	8
Definitions	9
QC Association	10
QC Sample Results	11
Chronicle	12
Certification Summary	13
Chain of Custody	14
Receipt Checklists	15



Case Narrative

Client: Utility Transport Services
Project: Stockpile 9/25

Job ID: 500-275050-2

Job ID: 500-275050-2

Eurofins Chicago

Job Narrative 500-275050-2

The analytical test results presented in this report meet all requirements of the associated regulatory program listed on the Accreditation/Certification Summary Page, unless otherwise noted. Data qualifiers and/or narrative comments are included to explain any exceptions, if applicable. Regulated compliance samples (e.g. SDWA, NPDES) must comply with associated agency requirements/permits.

- Matrix-specific batch QC (e.g., MS, MSD, SD) may not be reported when insufficient sample volume is available or when site-specific QC samples are not submitted. In such cases, a Laboratory Control Sample Duplicate (LCSD) may be analyzed to provide precision data for the batch.
- For samples analyzed using surrogate and/or isotope dilution analytes, any recoveries falling outside of established acceptance criteria are re-prepared and/or re-analyzed to confirm results, unless the deviation is due to sample dilution or otherwise explained in the case narrative.

Receipt

The sample was received on 9/22/2025 1:03 PM. Unless otherwise noted below, the sample arrived in good condition, and, where required, properly preserved and on ice. The temperature of the cooler at receipt time was 13.2°C.

Metals

Method 6010D - TCLP: Insufficient sample was provided to perform the leaching procedure with the required 100g for the following sample: Stockyards 1 (500-275050-1). Per client, the volume of leaching fluid was adjusted proportionally to maintain a 20:1 ratio of leaching fluid to weight of sample. Reporting limits (RLs) are not affected.

No additional analytical or quality issues were noted, other than those described above or in the Definitions/ Glossary page.

Eurofins Chicago

Detection Summary

Client: Utility Transport Services
Project/Site: Stockpile 9/25

Job ID: 500-275050-2

Client Sample ID: Stockyards 1

Lab Sample ID: 500-275050-1

Analyte	Result	Qualifier	RL	MDL	Unit	Dil Fac	D	Method	Prep Type
Lead	0.072		0.0050	0.0027	mg/L	1		6010D	TCLP

- 1
- 2
- 3
- 4
- 5
- 6
- 7
- 8
- 9
- 10
- 11
- 12
- 13
- 14

This Detection Summary does not include radiochemical test results.

Method Summary

Client: Utility Transport Services
Project/Site: Stockpile 9/25

Job ID: 500-275050-2

Method	Method Description	Protocol	Laboratory
6010D	Metals (ICP)	SW846	EET CHI
1311	TCLP Extraction	SW846	EET CHI
3010A	Preparation, Total Metals	SW846	EET CHI

Protocol References:

SW846 = "Test Methods For Evaluating Solid Waste, Physical/Chemical Methods", Third Edition, November 1986 And Its Updates.

Laboratory References:

EET CHI = Eurofins Chicago, 18410 Crossing Drive, Suite E, Tinley Park, IL 60487, TEL (708)534-5200



Sample Summary

Client: Utility Transport Services
Project/Site: Stockpile 9/25

Job ID: 500-275050-2

Lab Sample ID	Client Sample ID	Matrix	Collected	Received	Sample Origin
500-275050-1	Stockyards 1	Solid	09/22/25 11:52	09/22/25 13:03	Illinois

- 1
- 2
- 3
- 4
- 5
- 6
- 7
- 8
- 9
- 10
- 11
- 12
- 13
- 14

Client Sample Results

Client: Utility Transport Services
Project/Site: Stockpile 9/25

Job ID: 500-275050-2

Client Sample ID: Stockyards 1

Lab Sample ID: 500-275050-1

Date Collected: 09/22/25 11:52

Matrix: Solid

Date Received: 09/22/25 13:03

Method: SW846 6010D - Metals (ICP) - TCLP

Analyte	Result	Qualifier	RL	MDL	Unit	D	Prepared	Analyzed	Dil Fac
Chromium	<0.0017		0.010	0.0017	mg/L		10/15/25 13:23	10/16/25 09:34	1
Iron	<0.082		0.20	0.082	mg/L		10/15/25 13:23	10/16/25 09:34	1
Lead	0.072		0.0050	0.0027	mg/L		10/15/25 13:23	10/16/25 09:34	1

- 1
- 2
- 3
- 4
- 5
- 6
- 7
- 8
- 9
- 10
- 11
- 12
- 13
- 14

Definitions/Glossary

Client: Utility Transport Services
Project/Site: Stockpile 9/25

Job ID: 500-275050-2

Glossary

Abbreviation	These commonly used abbreviations may or may not be present in this report.
☼	Listed under the "D" column to designate that the result is reported on a dry weight basis
%R	Percent Recovery
CFL	Contains Free Liquid
CFU	Colony Forming Unit
CNF	Contains No Free Liquid
DER	Duplicate Error Ratio (normalized absolute difference)
Dil Fac	Dilution Factor
DL	Detection Limit (DoD/DOE)
DL, RA, RE, IN	Indicates a Dilution, Re-analysis, Re-extraction, or additional Initial metals/anion analysis of the sample
DLC	Decision Level Concentration (Radiochemistry)
EDL	Estimated Detection Limit (Dioxin)
LOD	Limit of Detection (DoD/DOE)
LOQ	Limit of Quantitation (DoD/DOE)
MCL	EPA recommended "Maximum Contaminant Level"
MDA	Minimum Detectable Activity (Radiochemistry)
MDC	Minimum Detectable Concentration (Radiochemistry)
MDL	Method Detection Limit
ML	Minimum Level (Dioxin)
MPN	Most Probable Number
MQL	Method Quantitation Limit
NC	Not Calculated
ND	Not Detected at the reporting limit (or MDL or EDL if shown)
NEG	Negative / Absent
POS	Positive / Present
PQL	Practical Quantitation Limit
PRES	Presumptive
QC	Quality Control
RER	Relative Error Ratio (Radiochemistry)
RL	Reporting Limit or Requested Limit (Radiochemistry)
RPD	Relative Percent Difference, a measure of the relative difference between two points
TEF	Toxicity Equivalent Factor (Dioxin)
TEQ	Toxicity Equivalent Quotient (Dioxin)
TNTC	Too Numerous To Count

QC Association Summary

Client: Utility Transport Services
Project/Site: Stockpile 9/25

Job ID: 500-275050-2

Metals

Leach Batch: 837180

Lab Sample ID	Client Sample ID	Prep Type	Matrix	Method	Prep Batch
500-275050-1	Stockyards 1	TCLP	Solid	1311	
LB 500-837180/1-D	Method Blank	TCLP	Solid	1311	

Prep Batch: 838320

Lab Sample ID	Client Sample ID	Prep Type	Matrix	Method	Prep Batch
500-275050-1	Stockyards 1	TCLP	Solid	3010A	837180
LB 500-837180/1-D	Method Blank	TCLP	Solid	3010A	837180
LCS 500-838320/2-A	Lab Control Sample	Total/NA	Solid	3010A	

Analysis Batch: 838552

Lab Sample ID	Client Sample ID	Prep Type	Matrix	Method	Prep Batch
500-275050-1	Stockyards 1	TCLP	Solid	6010D	838320
LB 500-837180/1-D	Method Blank	TCLP	Solid	6010D	838320
LCS 500-838320/2-A	Lab Control Sample	Total/NA	Solid	6010D	838320

QC Sample Results

Client: Utility Transport Services
 Project/Site: Stockpile 9/25

Job ID: 500-275050-2

Method: 6010D - Metals (ICP)

Lab Sample ID: LCS 500-838320/2-A
Matrix: Solid
Analysis Batch: 838552

Client Sample ID: Lab Control Sample
Prep Type: Total/NA
Prep Batch: 838320

Analyte	Spike Added	LCS Result	LCS Qualifier	Unit	D	%Rec	%Rec Limits
Chromium	0.200	0.213		mg/L		107	80 - 120
Iron	1.00	1.03		mg/L		103	80 - 120
Lead	0.100	0.107		mg/L		107	80 - 120

Lab Sample ID: LB 500-837180/1-D
Matrix: Solid
Analysis Batch: 838552

Client Sample ID: Method Blank
Prep Type: TCLP
Prep Batch: 838320

Analyte	LB LB		RL	MDL	Unit	D	Prepared	Analyzed	Dil Fac
	Result	Qualifier							
Chromium	<0.0017		0.010	0.0017	mg/L		10/15/25 13:23	10/16/25 09:29	1
Iron	<0.082		0.20	0.082	mg/L		10/15/25 13:23	10/16/25 09:29	1
Lead	<0.0027		0.0050	0.0027	mg/L		10/15/25 13:23	10/16/25 09:29	1



Lab Chronicle

Client: Utility Transport Services
Project/Site: Stockpile 9/25

Job ID: 500-275050-2

Client Sample ID: Stockyards 1

Lab Sample ID: 500-275050-1

Date Collected: 09/22/25 11:52

Matrix: Solid

Date Received: 09/22/25 13:03

<u>Prep Type</u>	<u>Batch Type</u>	<u>Batch Method</u>	<u>Run</u>	<u>Dilution Factor</u>	<u>Batch Number</u>	<u>Analyst</u>	<u>Lab</u>	<u>Prepared or Analyzed</u>
TCLP	Leach	1311			837180	TJ	EET CHI	10/08/25 15:45 - 10/09/25 09:45 ¹
TCLP	Prep	3010A			838320	MS	EET CHI	10/15/25 13:23 - 10/15/25 19:23 ¹
TCLP	Analysis	6010D		1	838552	SJ	EET CHI	10/16/25 09:34

¹ This procedure uses a method stipulated length of time for the process. Both start and end times are displayed.

Laboratory References:

EET CHI = Eurofins Chicago, 18410 Crossing Drive, Suite E, Tinley Park, IL 60487, TEL (708)534-5200



Accreditation/Certification Summary

Client: Utility Transport Services
Project/Site: Stockpile 9/25

Job ID: 500-275050-2

Laboratory: Eurofins Chicago

The accreditations/certifications listed below are applicable to this report.

Authority	Program	Identification Number	Expiration Date
Illinois	NELAP	100201	05-31-26

- 1
- 2
- 3
- 4
- 5
- 6
- 7
- 8
- 9
- 10
- 11
- 12
- 13
- 14

Login Sample Receipt Checklist

Client: Utility Transport Services

Job Number: 500-275050-2

SDG Number:

Login Number: 275050

List Number: 1

Creator: Scott, Sherri L

List Source: Eurofins Chicago

Question	Answer	Comment
Radioactivity wasn't checked or is <=/ background as measured by a survey meter.	True	
The cooler's custody seal, if present, is intact.	True	
Sample custody seals, if present, are intact.	True	
The cooler or samples do not appear to have been compromised or tampered with.	True	
Samples were received on ice.	True	
Cooler Temperature is acceptable.	True	Received same day of collection; chilling process has begun.
Cooler Temperature is recorded.	True	13.2
COC is present.	True	
COC is filled out in ink and legible.	True	
COC is filled out with all pertinent information.	True	
Is the Field Sampler's name present on COC?	True	
There are no discrepancies between the containers received and the COC.	True	
Samples are received within Holding Time (excluding tests with immediate HTs)	True	
Sample containers have legible labels.	True	
Containers are not broken or leaking.	True	
Sample collection date/times are provided.	True	
Appropriate sample containers are used.	True	
Sample bottles are completely filled.	True	
Sample Preservation Verified.	True	
There is sufficient vol. for all requested analyses, incl. any requested MS/MSDs	True	
Containers requiring zero headspace have no headspace or bubble is <6mm (1/4").	N/A	
Multiphasic samples are not present.	True	
Samples do not require splitting or compositing.	True	
Residual Chlorine Checked.	N/A	

This receipt checklist is generated for all samples received in this Login. It may not be applicable to all Jobs associated with this Login.

